

# Pleasant Hill Park Signage Proposal

City Council Meeting  
January 11, 2021



# Purpose

The purpose of park signage is to increase awareness and utilization of our park system.

# Background

1.

Park Board discusses ideas for increased park awareness & adds park signage to priority list (2018)

2.

Staff work with MODOT on first iteration of highway signs

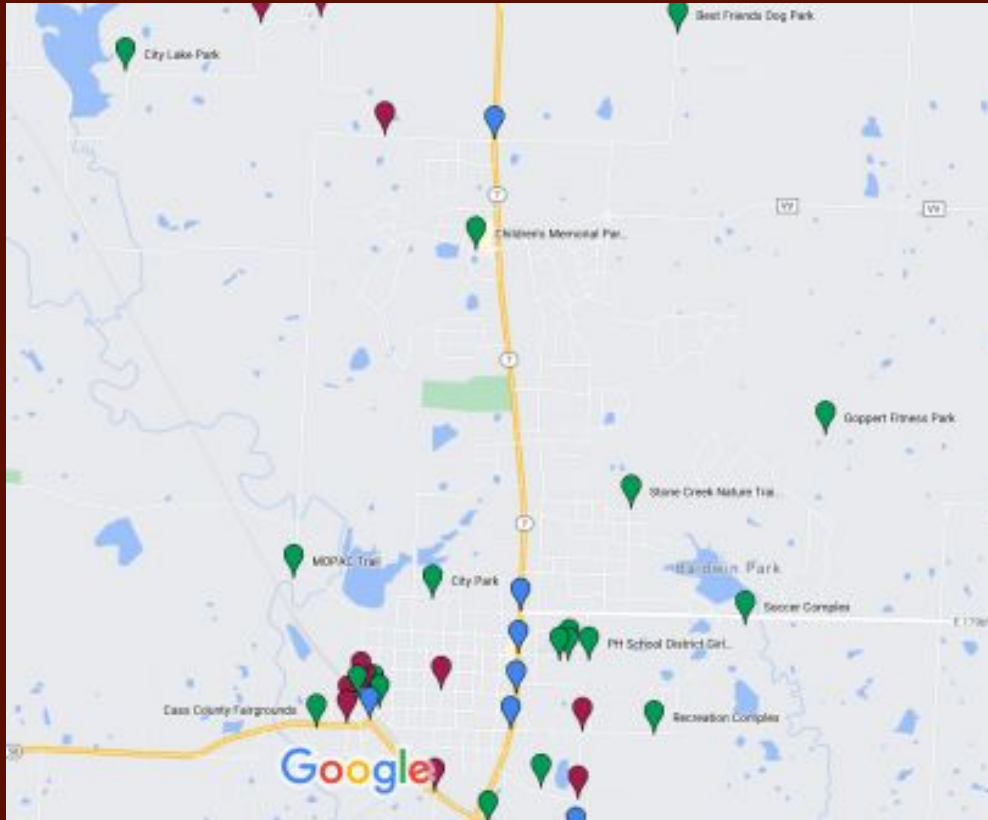
3.

Historic District Design Committee agrees to help design park signage to keep consistent branding across the City

4.

Park Board approves new signage for City Streets; still working on highway signage design

# Parks & Signage Locations Map

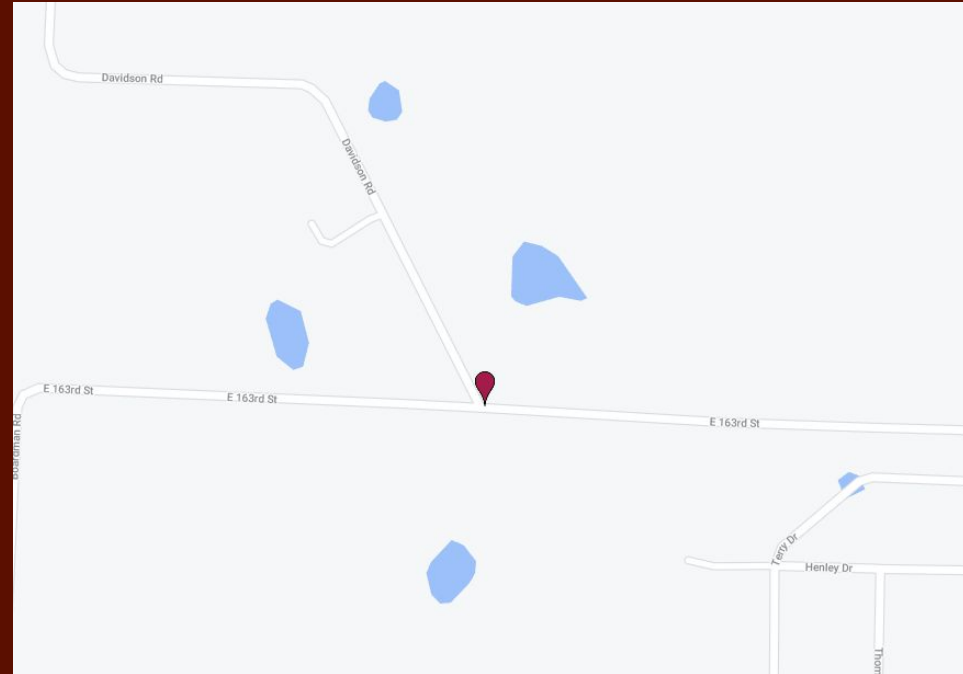


- Green - Parks
- Red - City Streets Signage
- Blue - Highway Signage

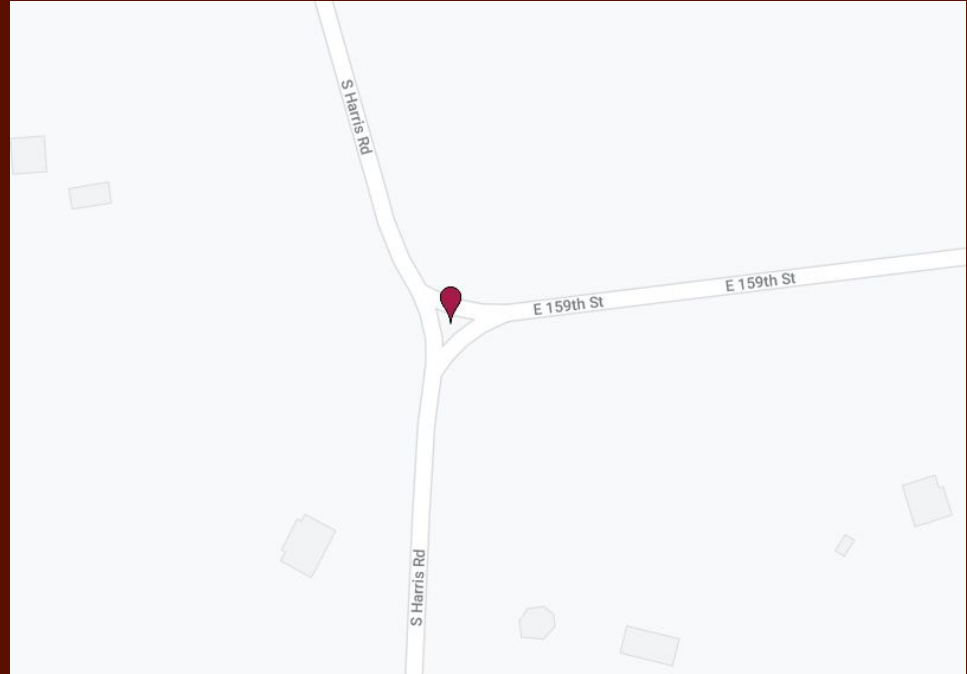
\*Dimensions of the signs are (6' x 10'):

- logo circle - 37" in diameter,
- arrows - 73" x 24",
- smaller circle signs - 16" in diameter

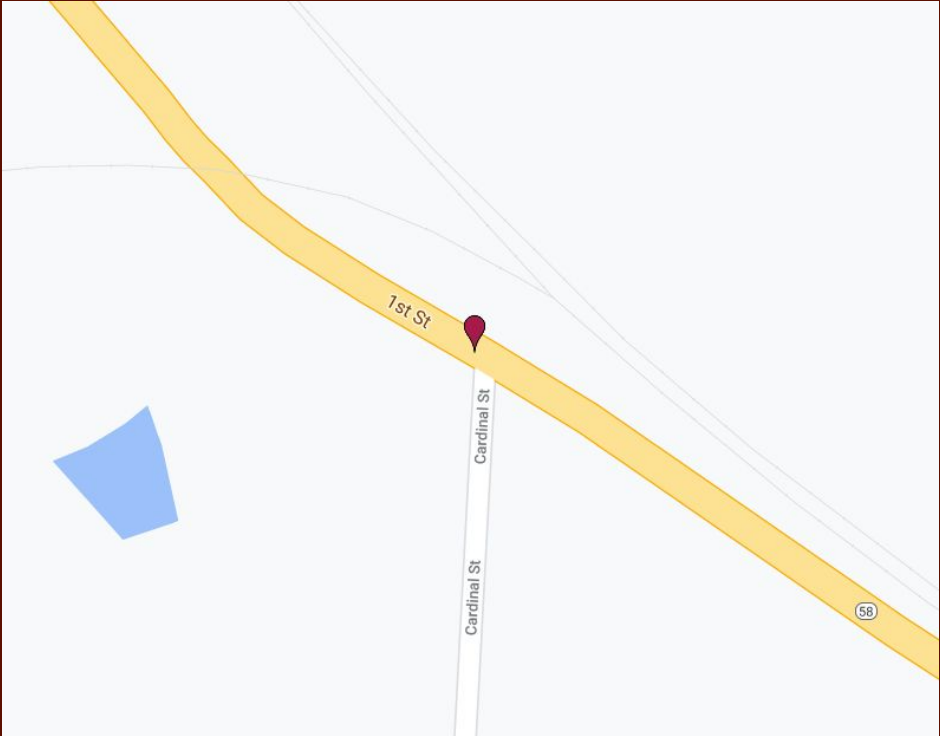
# 163rd at Davidson



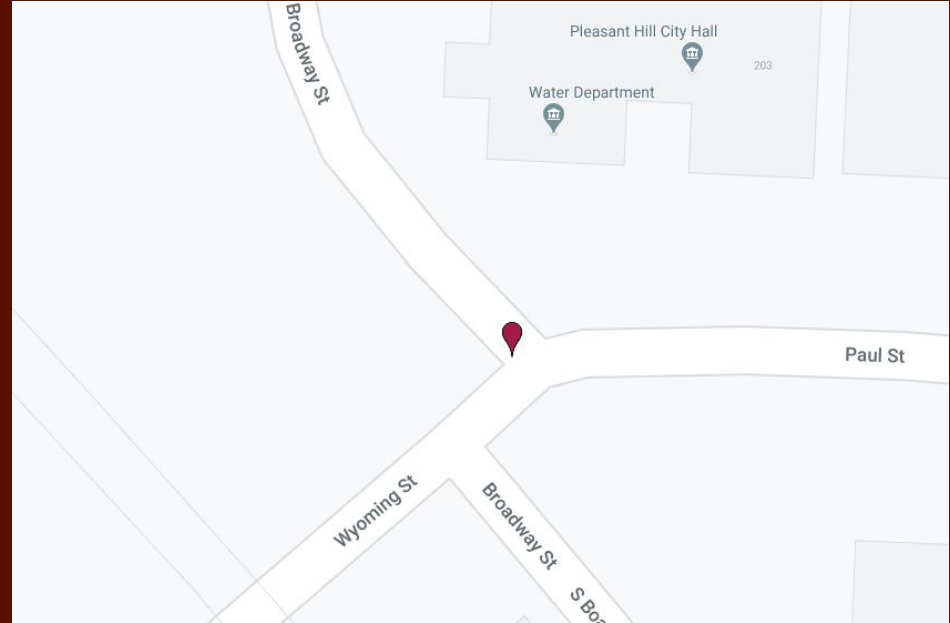
# 159th at Harris



# Cardinal at Hwy 58

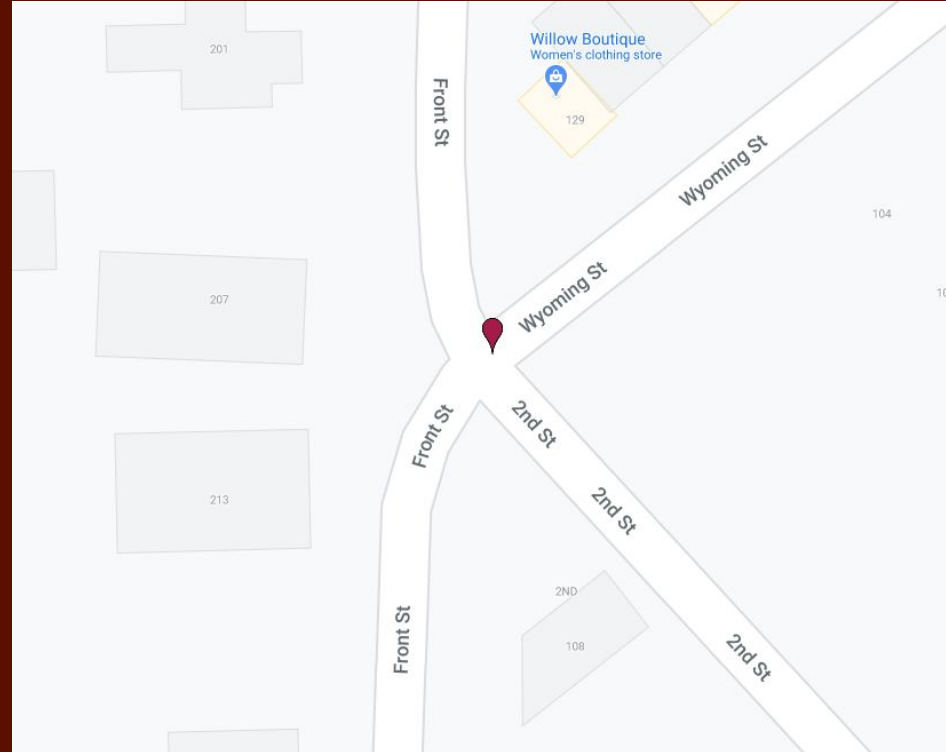


# Boardman at Wyoming

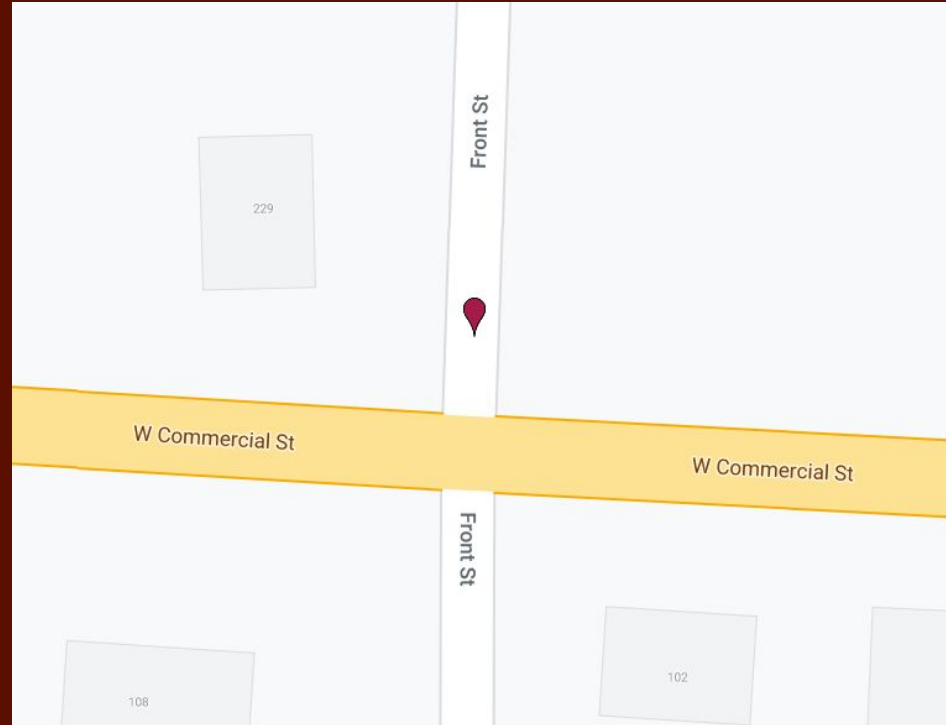




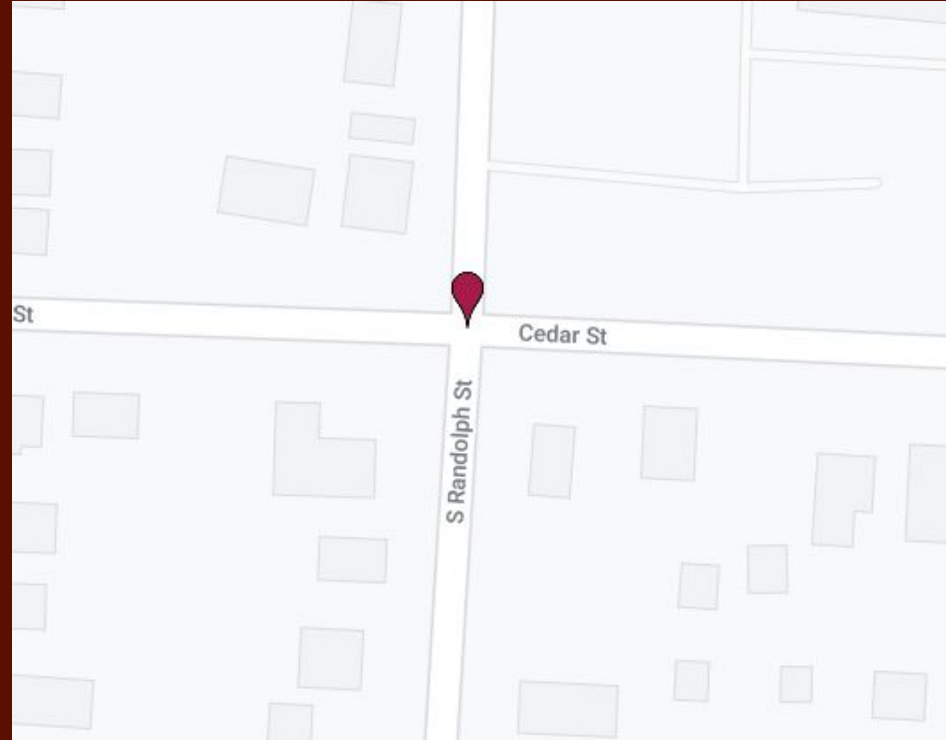
# Wyoming at Front



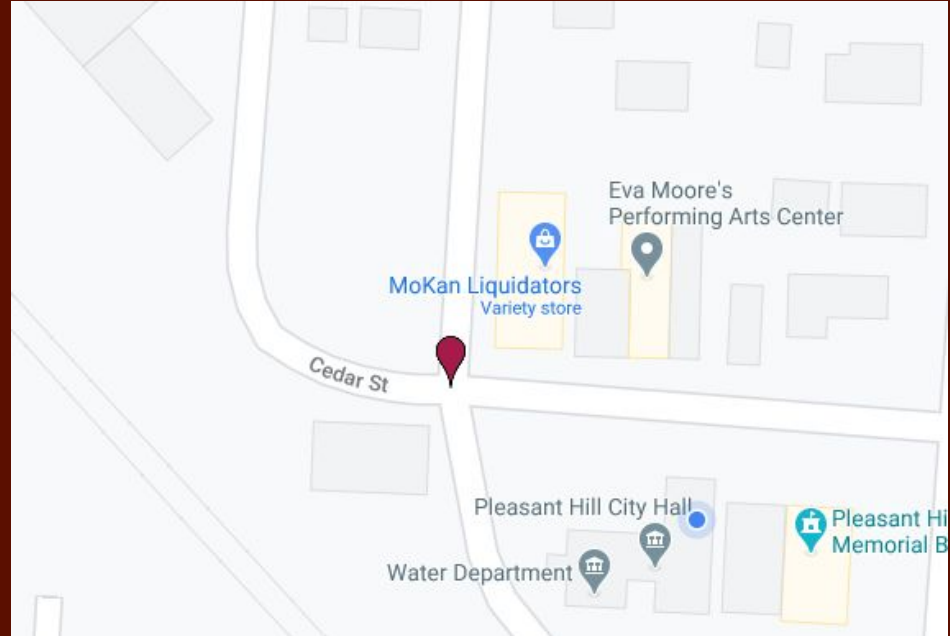
# Front at Hwy 58



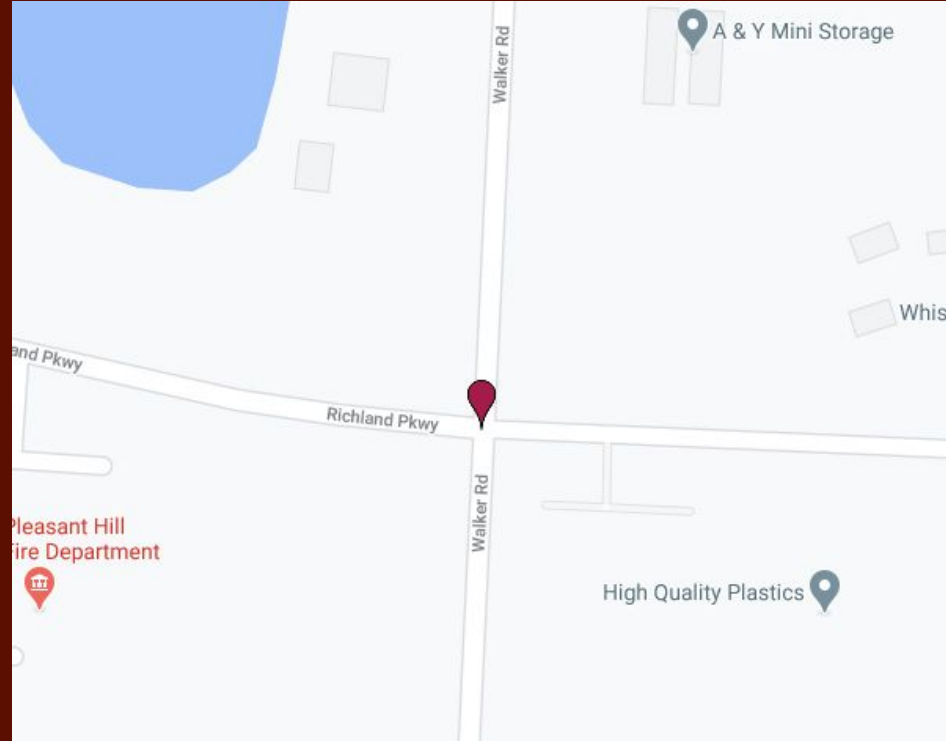
# Cedar at Randolph



# Cedar at Boardman



# Walker at Richland





# Walker at Broadway



# Phase 1 Cost Breakdown

<u>Sign Type</u>	<u># of Signs</u>	<u>Cost Per Sign</u>	<u>Cost of Materials</u>	<u>Cost per Sign Installed</u>	<u>Max Total Cost</u>
City Streets	16	\$250	\$60	<b>\$310</b>	<b>\$4,960</b>

\*We are asking for the support of the City Council to get this project off the ground. Included next will be a budget amendment for the total amount listed on this slide.\*

Questions???