

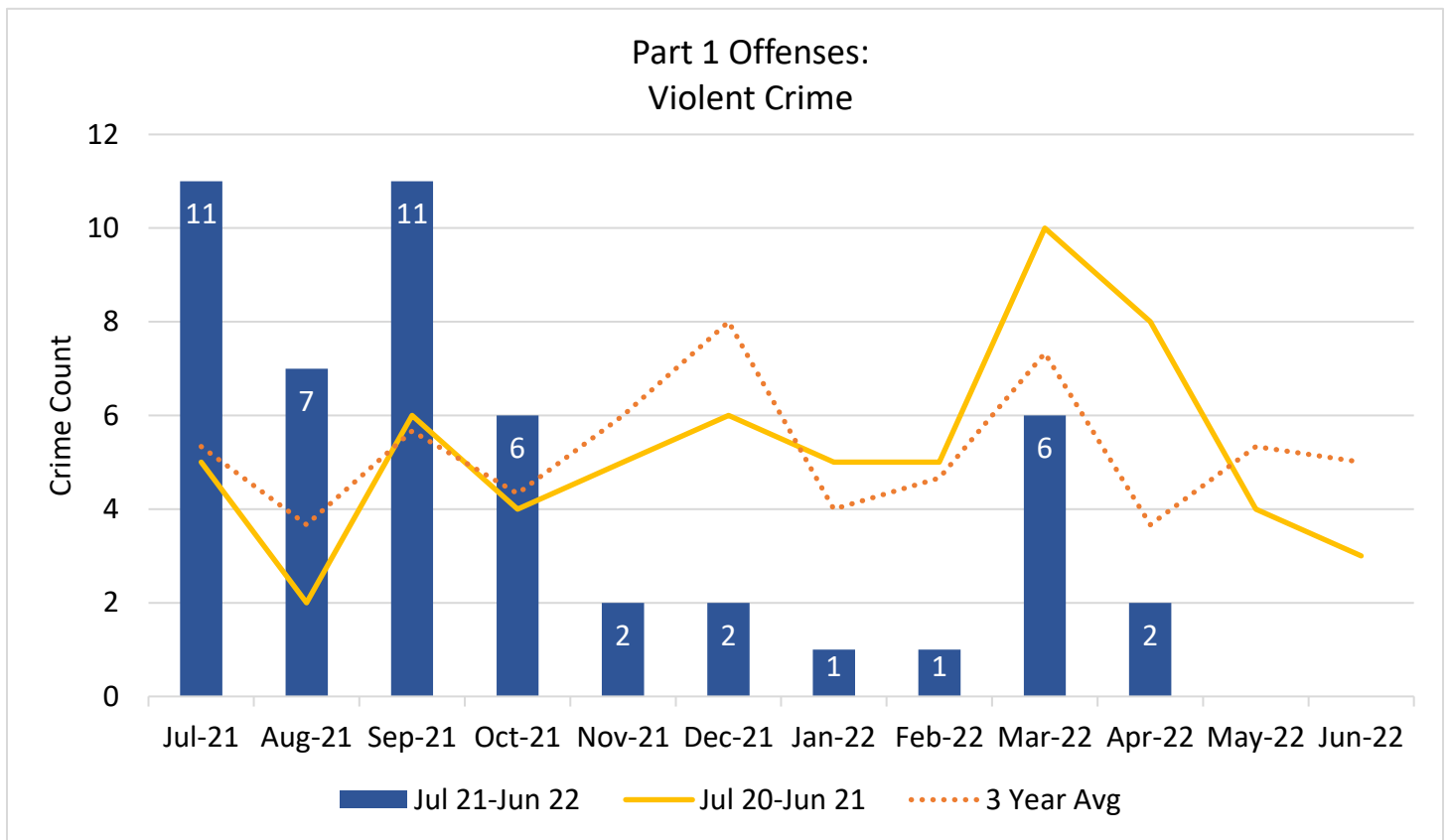


PINEVILLE POLICE DEPARTMENT

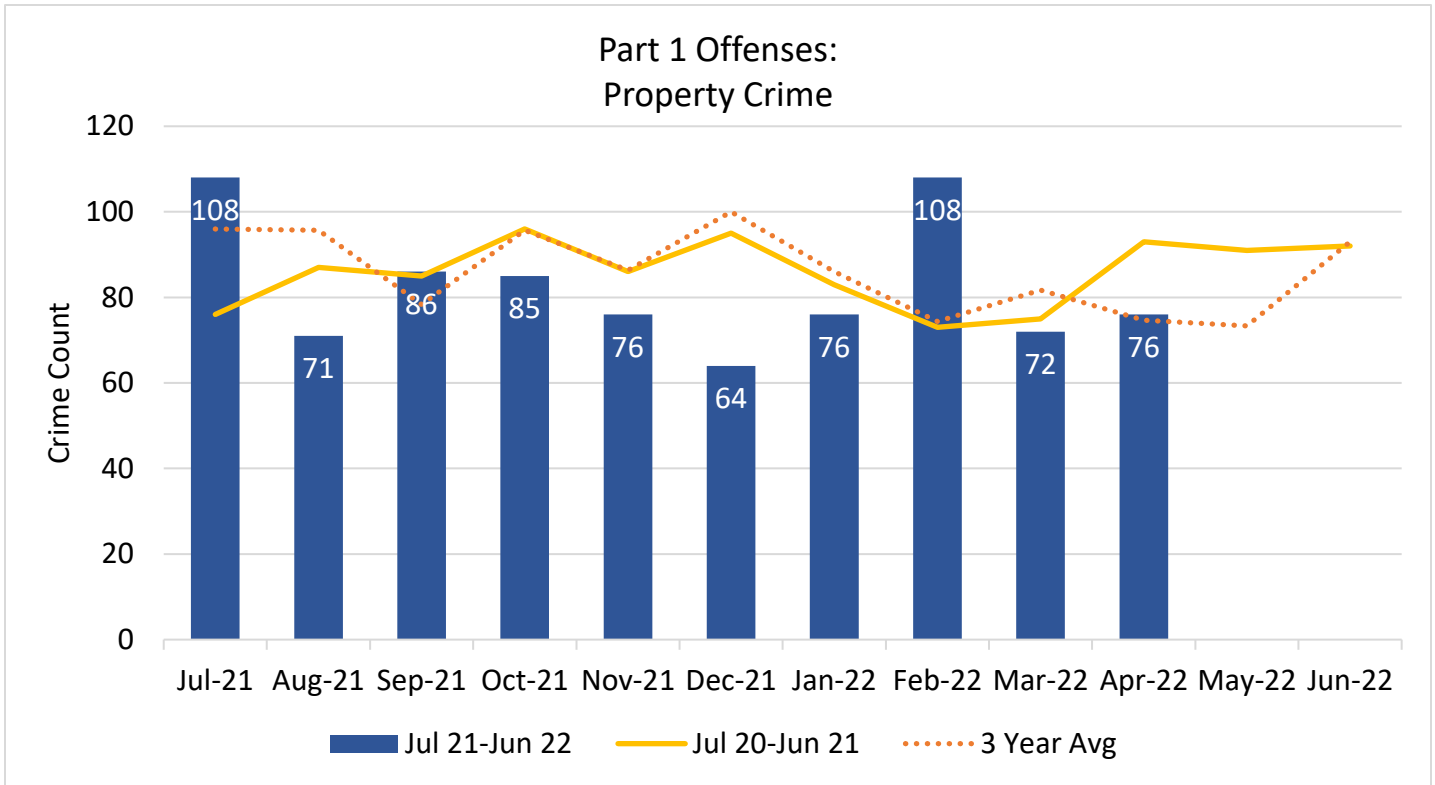
MONTHLY REPORT April 2022

Crime Goals

Below is the evaluation of the department's crime goals. Goals are measured for 12 months based on the fiscal year. For the year of July 2021 – June 2022, the goals are to reduce violent crime by 5% and reduce property crime by 10%.



Goal: -5%
 Baseline Jul 20 – Jun 21: 63
 Target Jul 21 – Jun 22: 59
 Jul 21 – Apr 22: 49
 Comparison to Jul 20 – Apr 21: -12.50%
 Comparison to Jul – Apr 3 Year Avg: **-7.55%**

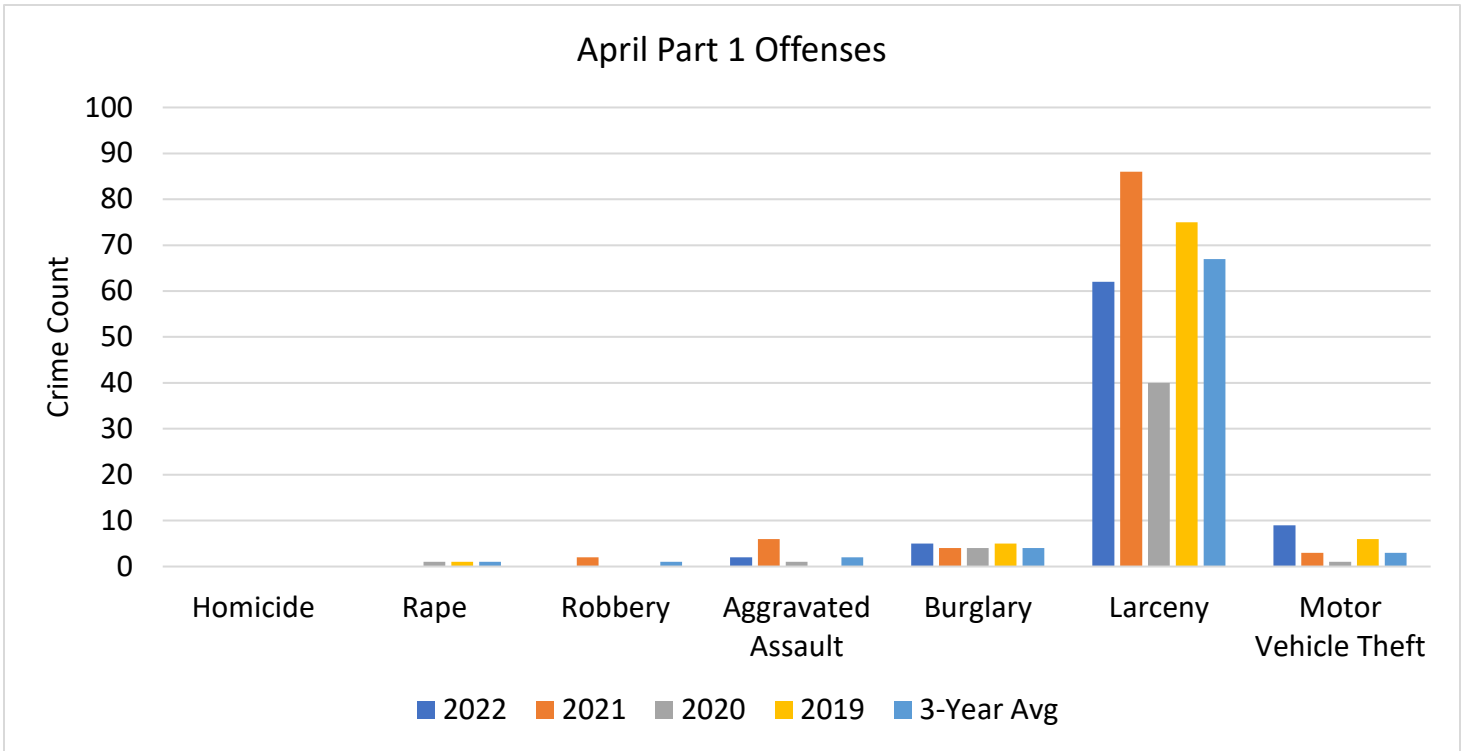


Goal: -10%
 Baseline Jul 20 – Jun 21: 1032
 Target Jul 21 – Jun 22: 928
 Jul 21 – Apr 22: 822
 Comparison to Jul 20 – Apr 21: -3.18%
 Comparison to Jul – Apr 3 Year Avg: **-5.37%**

Monthly Crime Statistics

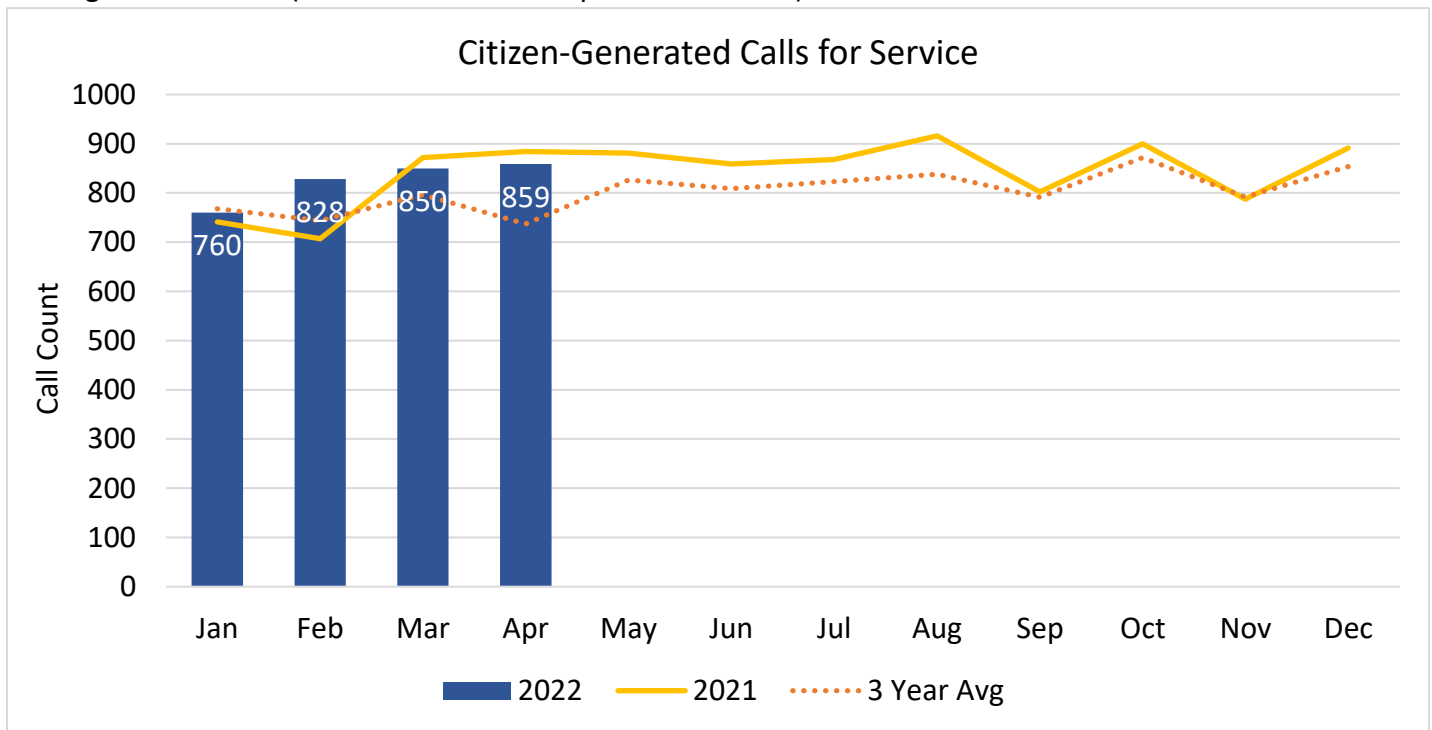
Below is a table and bar graph of the counts for Part 1 Offenses in April. For comparison, the same is shown for the past 3 years. The average of the 3 years was calculated.

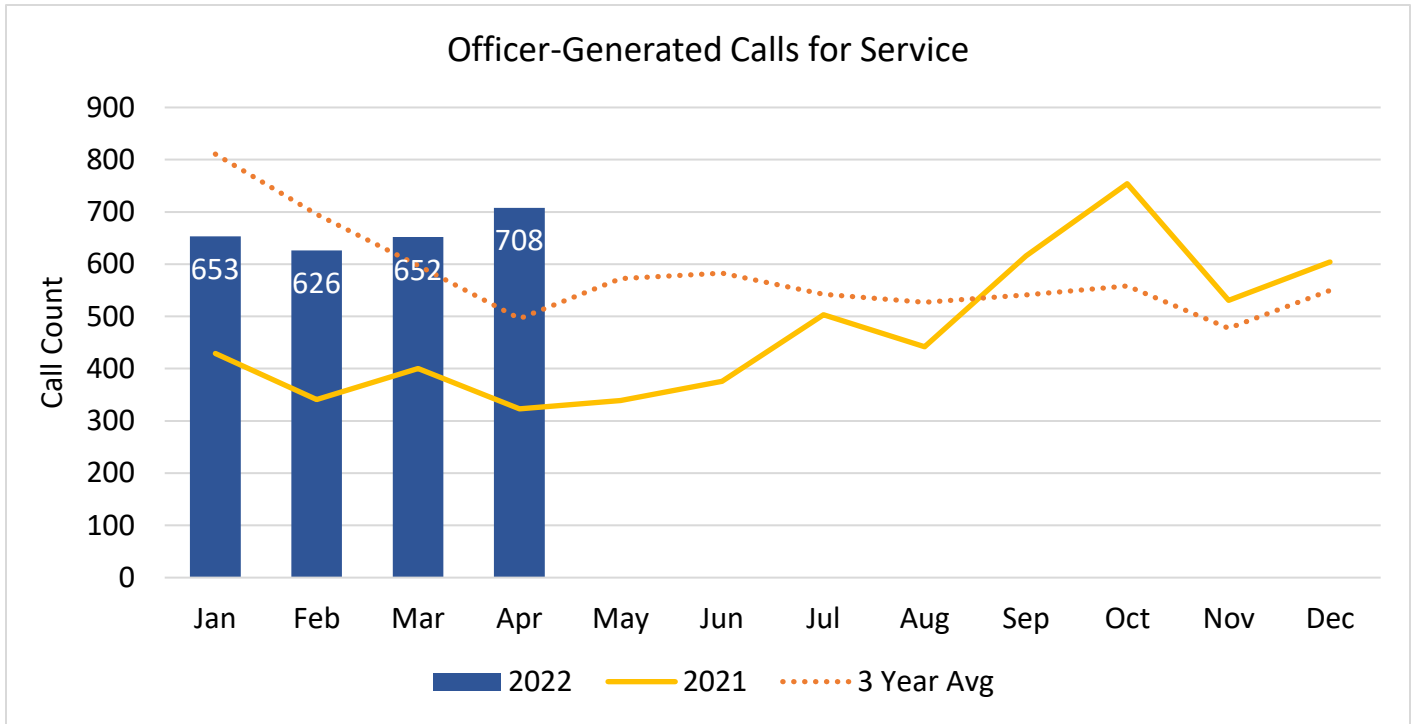
April Crime Statistics Part 1 Offenses					
	2022	2021	2020	2019	3-year average (2019-2021)
Homicide	0	0	0	0	0
Rape	0	0	1	1	1
Robbery	0	2	0	0	1
Aggravated Assault	2	6	1	0	2
Burglary	5	4	4	5	4
Larceny	62	86	40	75	67
Motor Vehicle Theft	9	3	1	6	3



Calls for Service

The graphs below display the number of calls for service in comparison to previous months and the previous 2 years. The first graph is citizen-generated calls. The second graph is officer-generated calls (zone checks and foot patrols excluded).

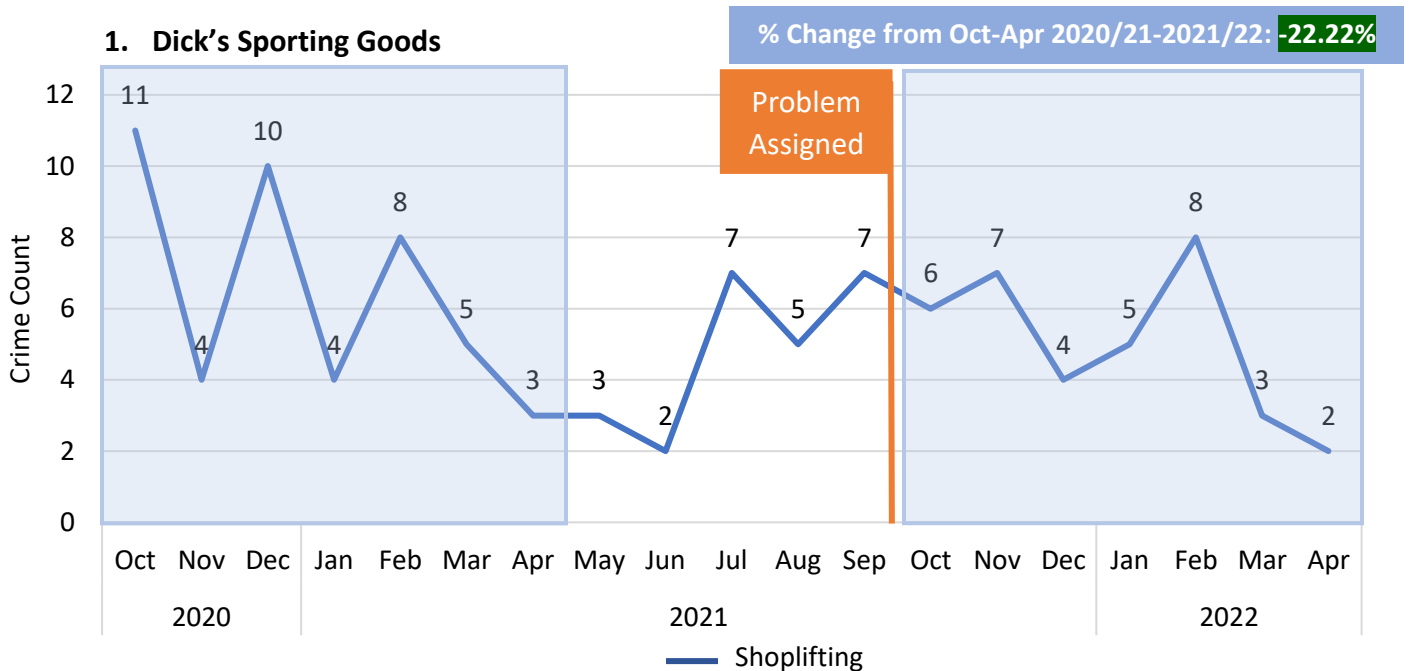




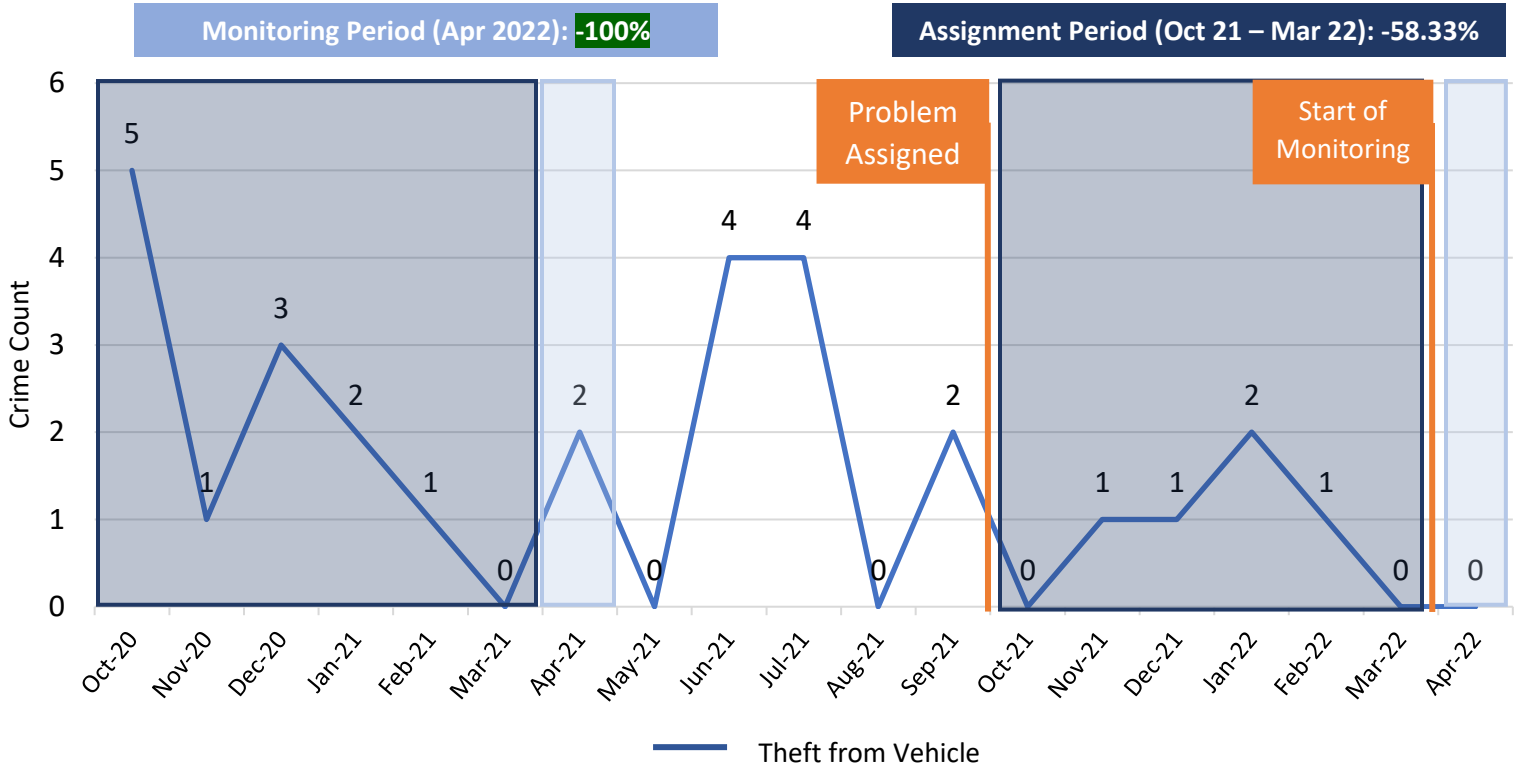
*10-35 and 10-36 removed

Problem Locations

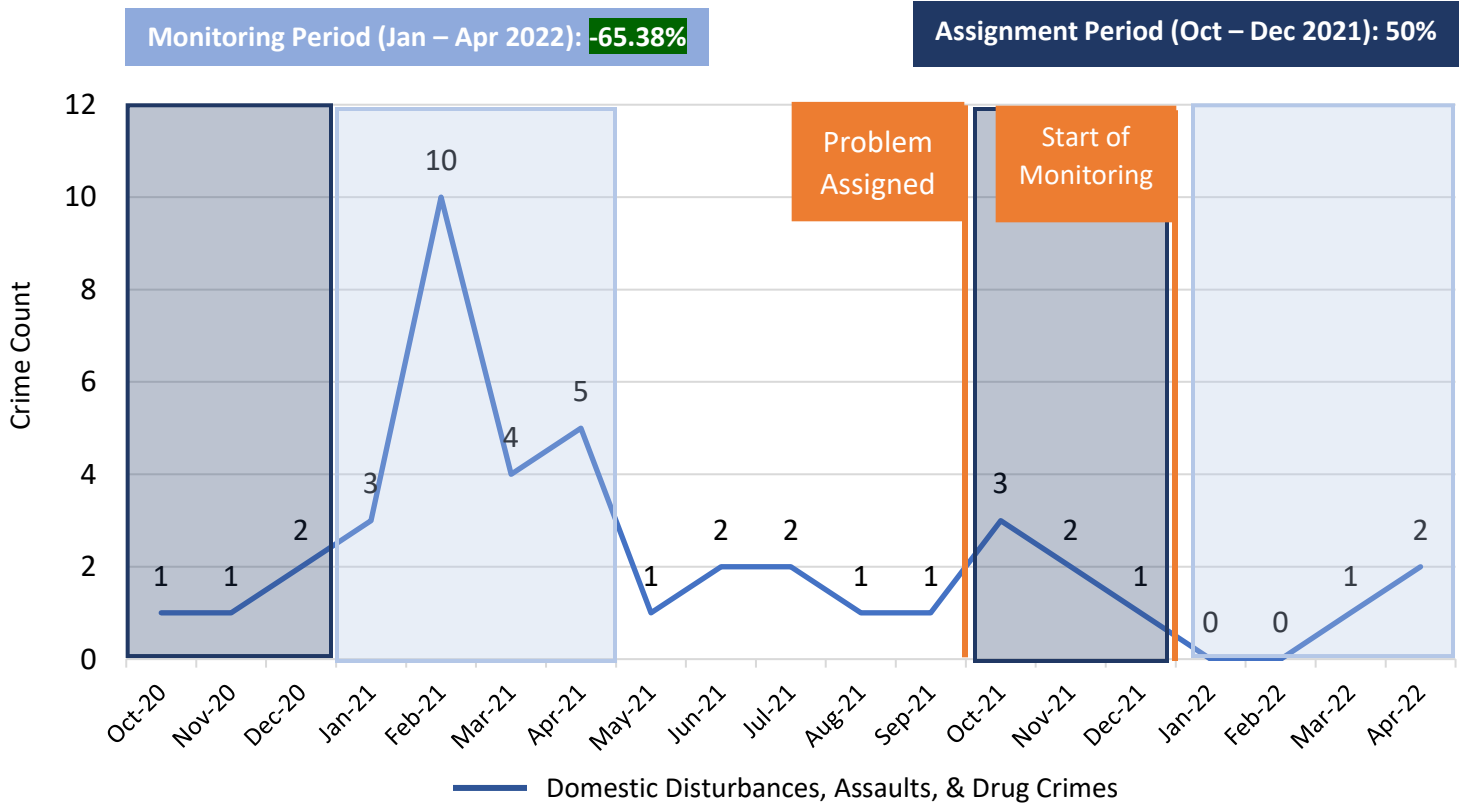
The following problem locations have been identified using 3 years of calls for service and crime data, showing a consistent crime problem over the years. Each month, these locations are evaluated based off the crime and disorder the assignee was tasked to handle. Problem locations are evaluated for 6 months to see if responses were successful.



2. Comfort Suites - MONITORING



3. Suburban Lodge - MONITORING

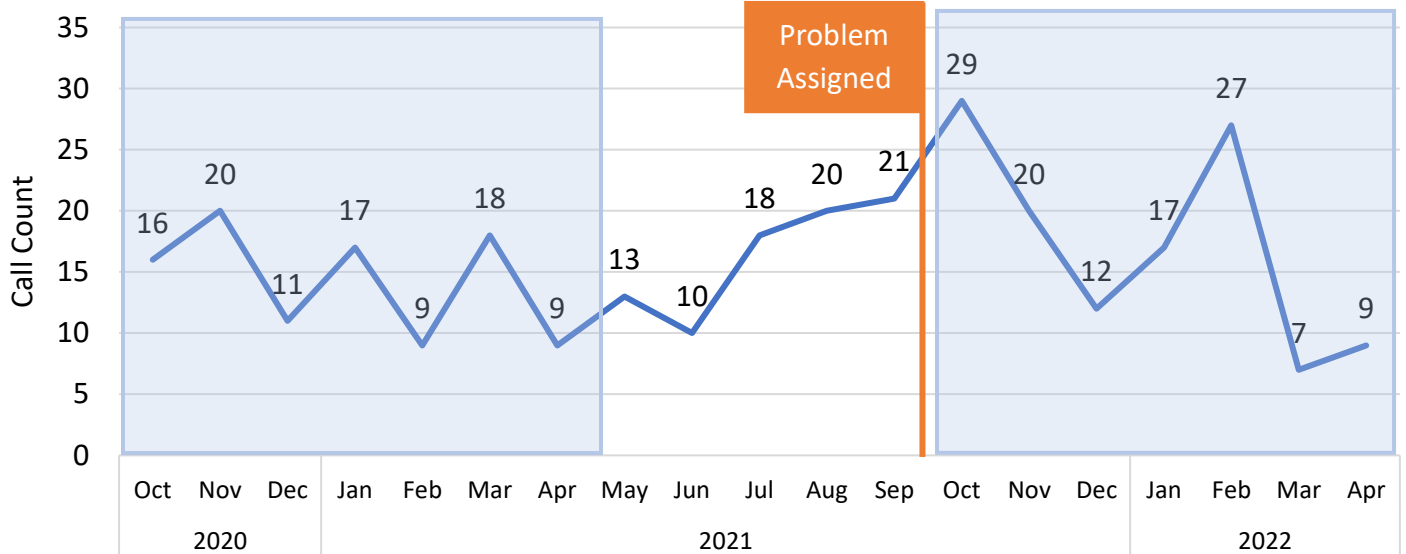


Problem Area

The problem area is Sabal Point Apartments. It was identified using 3 years of calls for service and crime data, showing a consistent crime problem over the years. Each month, the evaluation is based off the crime and disorder the assignee was tasked to handle. Since a problem area has more crime and disorder than a problem location, the evaluation is broken down into several charts. Problem areas are evaluated for 6 months to see if responses were successful.

Evaluation 1: Citizen Generated Calls for Service

% Change from Oct-Apr 2020/21-2021/22: **21%**

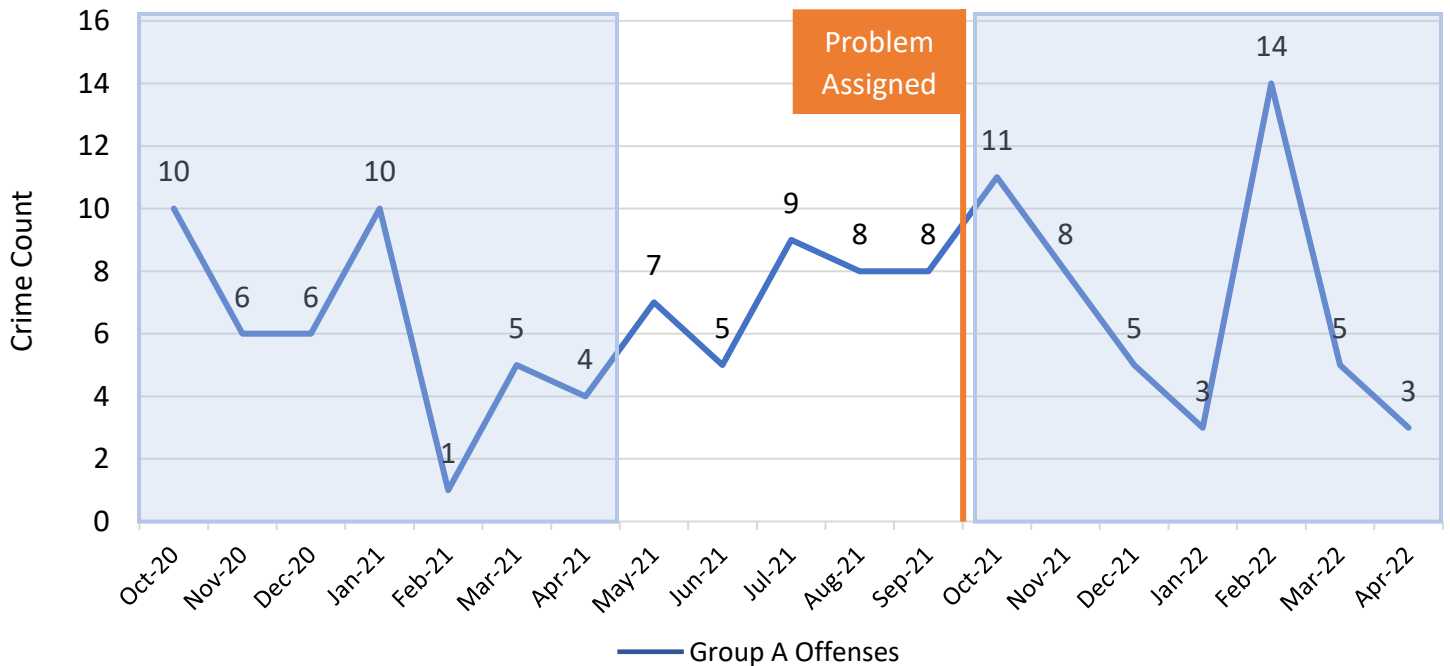


*selected calls include 10-37, 40, 47, 54, 56, 57, 60, 62, 65, 71, 78, 81, 85, 86, 87, 88, 90, 91, 92, 93, 94, 95

Selected Calls for Service

Evaluation 2: Group A Offenses

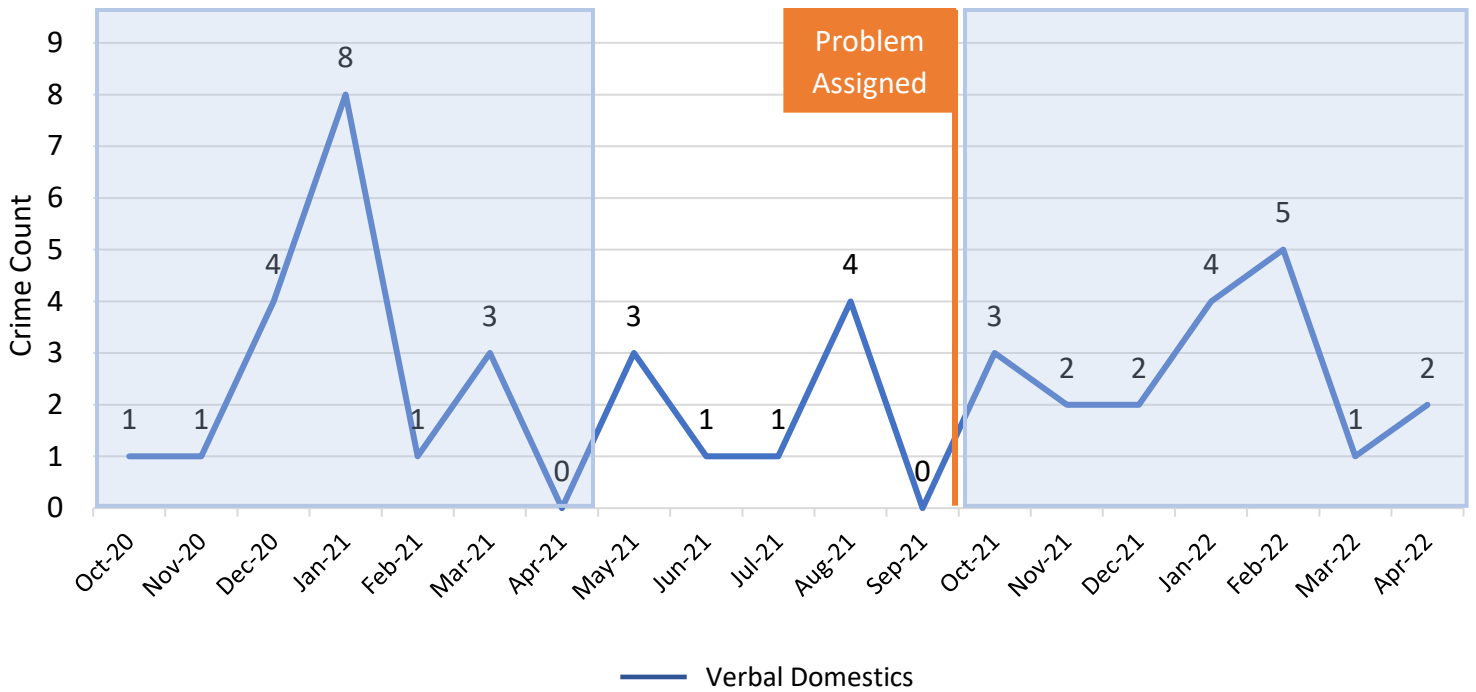
% Change from Oct-Apr 2020/21-2021/22: **16.67%**



Group A Offenses

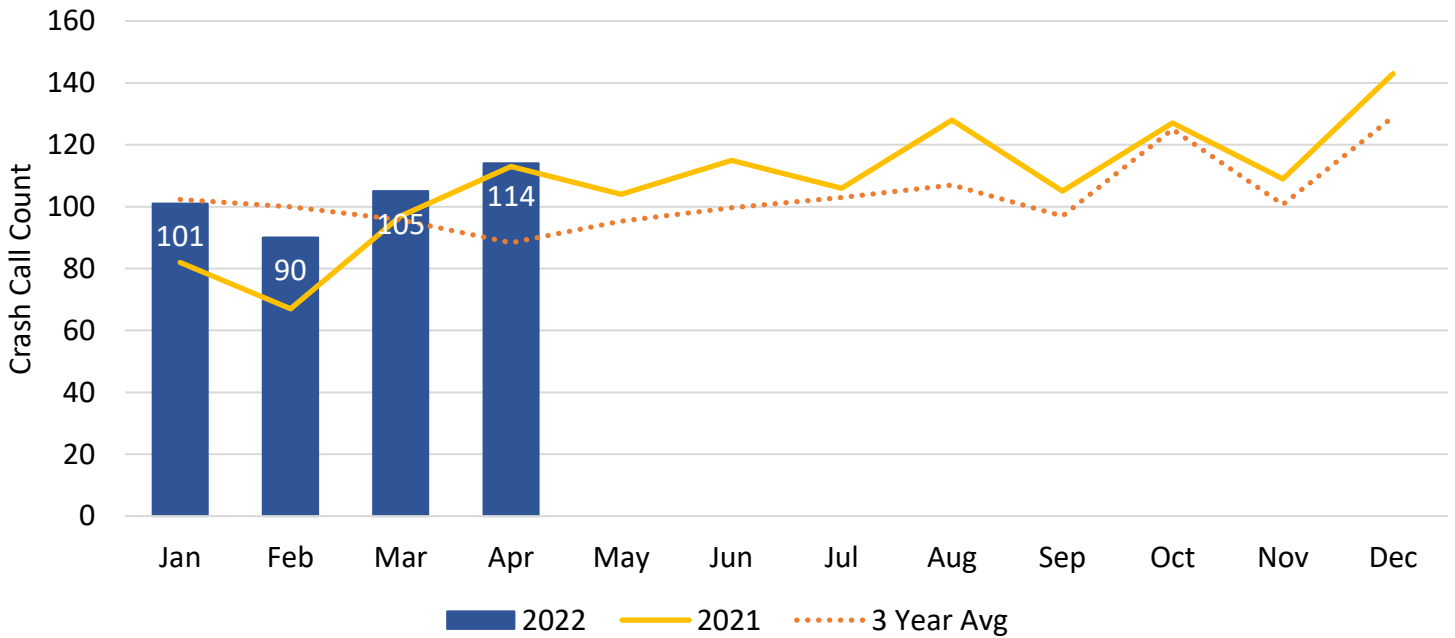
Evaluation 3: Verbal Domestic Disturbances

% Change from Oct-Apr 2020/21-2021/22: **5.56%**



Traffic Crash Data

Calls for Traffic Crashes



*Counts are 10-50 and 10-54 calls with a disposition of report taken or rendered assistance MI

Traffic Enforcement

Traffic Enforcement Type and Dispositions

Enforcement	Count
10-61 Traffic Stop	469
10-31 Project Police Presence	20
Citation Issued	203
Warning	227
Report Taken	18

Locations of Traffic Enforcement

Street Name	Count
PINEVILLE-MATTHEWS RD	126
MAIN ST	55
PARK RD	49
CAROLINA PLACE PKY	43
POLK ST	24
JOHNSTON DR	20
485 / OUTER	16
485 / INNER	13
485 / HOSPITAL	12
PARK CEDAR DR	12
LANCASTER HWY	11
CENTRUM PKY	10
LEE ST	9
TOWNE CENTRE BLVD	8
BLUE HERON RD	6
ROCK HILL PINEVILLE RD	5
MCMULLEN CREEK PKY	5
DORMAN RD	5
PINEVILLE RD	4
DOVER ST	4
CRANFORD DR	4
I-485	4
WILLOW RIDGE RD	4
CEDAR CREEK LN	2
CARMEL COMMONS	2
COMMERCE DR	2
DOWNS RD	2
PLUM CREEK LN	2
DOWNS CIR	2
LEITNER DR	2
FRANKLIN ST	2

LOWRY ST	2
CHURCH ST	2
TREVA WOODS	1
SABAL POINT DR	1
NATIONS FORD RD	1
INDUSTRIAL DR	1
SUNDOWN LN	1
JOHN'S TOWNE DR	1
WILGROVE-MINT HILL RD	1
HUNTER RIDGE / PARK	1
S POLK ST	1
CORPORATE CENTER DR	1
SAM MEEKS RD	1
CADILLAC ST	1
FELDFARM LN	1
MCCULLOUGH CLUB DR	1
WALSH BLVD	1
RING RD / BANK OF AMERICA	1
UNKNOWN	1
HABERSHAM POINT CIR	1
RODNEY ST	1
MILLER RD	1
Grand Total	489

April Community Engagement

- Meeting with Meadow Creek Apartments
- Paws in the Park event
- Safe Kids Meeting, Meeting at Pines
- Meetings with Pines and Sabal Point, worked on Authority to Act, worked on Citizens Academy securing the simulator at Waxhaw PD
- Assisted in presenting the CIT class for the week of training, worked on Authority to Act, Fund Raiser Event for Pineville Neighbors
- Assisted appreciation lunch for PD from Trans America
- Meetings with Sable Point, Ascent, Oakbrook and Plum Creek
- Behavioral Health call that took several days to resolve, site visit at FedEx, Pineville Chamber of Commerce meeting
- Event at DTLR for human trafficking and Domestic Violence
- Meetings to include Sable Point, Meadow Creek, Oakbrook Pineville Pharmacy, Hampton Inn, Harbor Freight and Meritage Homes
- Meetings with Ascent and Willow Ridge
- Meeting with the Pines and Community Event for Pineville Neighbors
- Events with Hispanic community to include several articles in Que Pasa and Interviews with La Noticia
- Event at Ardrey Kell for Indian Heritage
- News Interview about Orbeeze challenge

Daily School traffic and meeting with students at lunch time. Weekly meetings with Chief, assisting on patrol, assisting with Hope Soccer Ministries and working social media for the PD to include Ring, Twitter, Instagram and Facebook