



# PINEVILLE POLICE DEPARTMENT

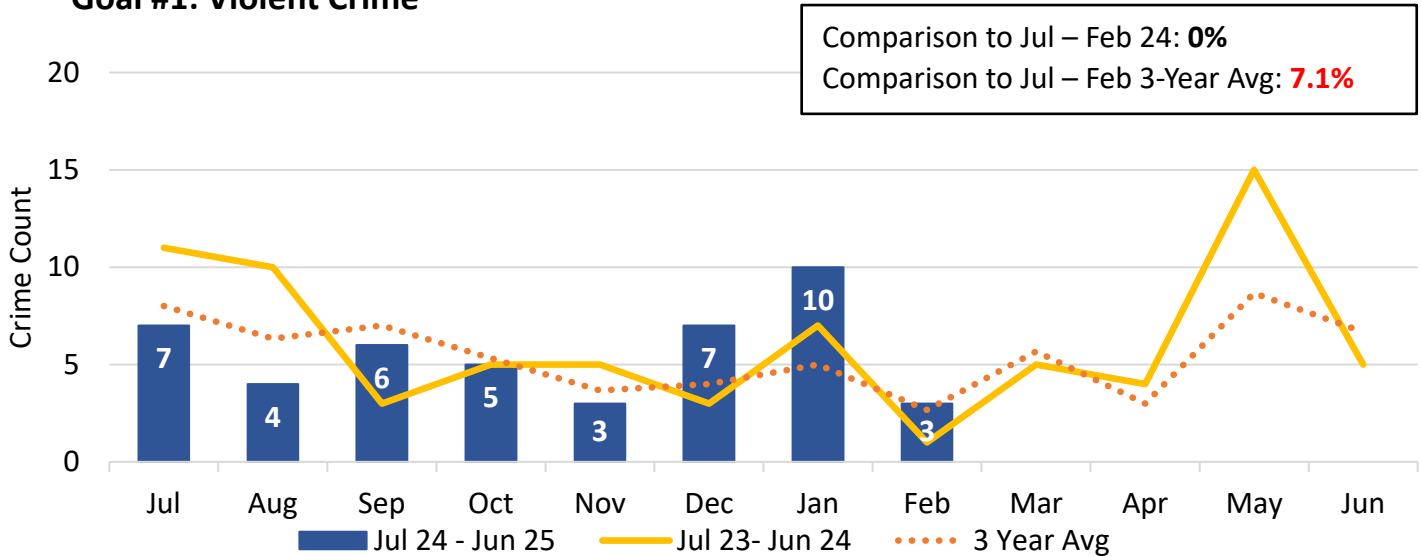
## MONTHLY REPORT

### February 2025

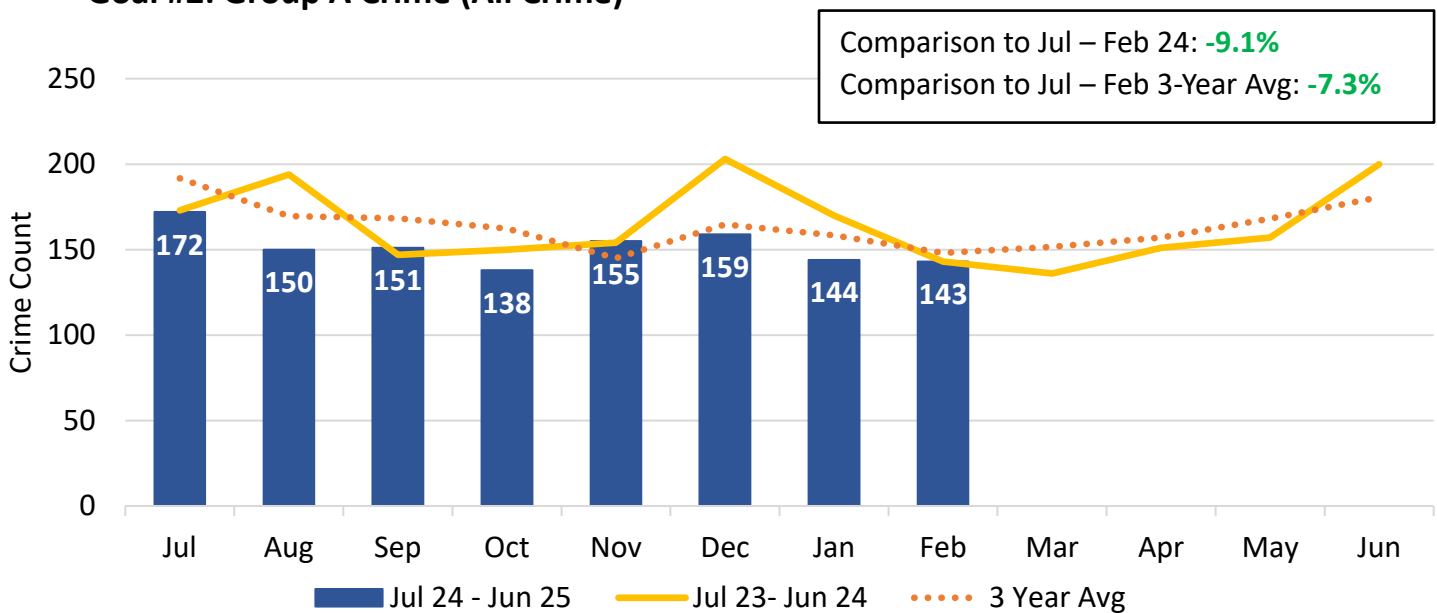
#### Crime Goals

Below is the evaluation of the police department's crime goals. Goals are measured for 12 months based on the fiscal year. For the year of July 2024 – June 2025, the goal is to reduce violent crime and reduce all crime by 5%.

#### Goal #1: Violent Crime



#### Goal #2: Group A Crime (All Crime)



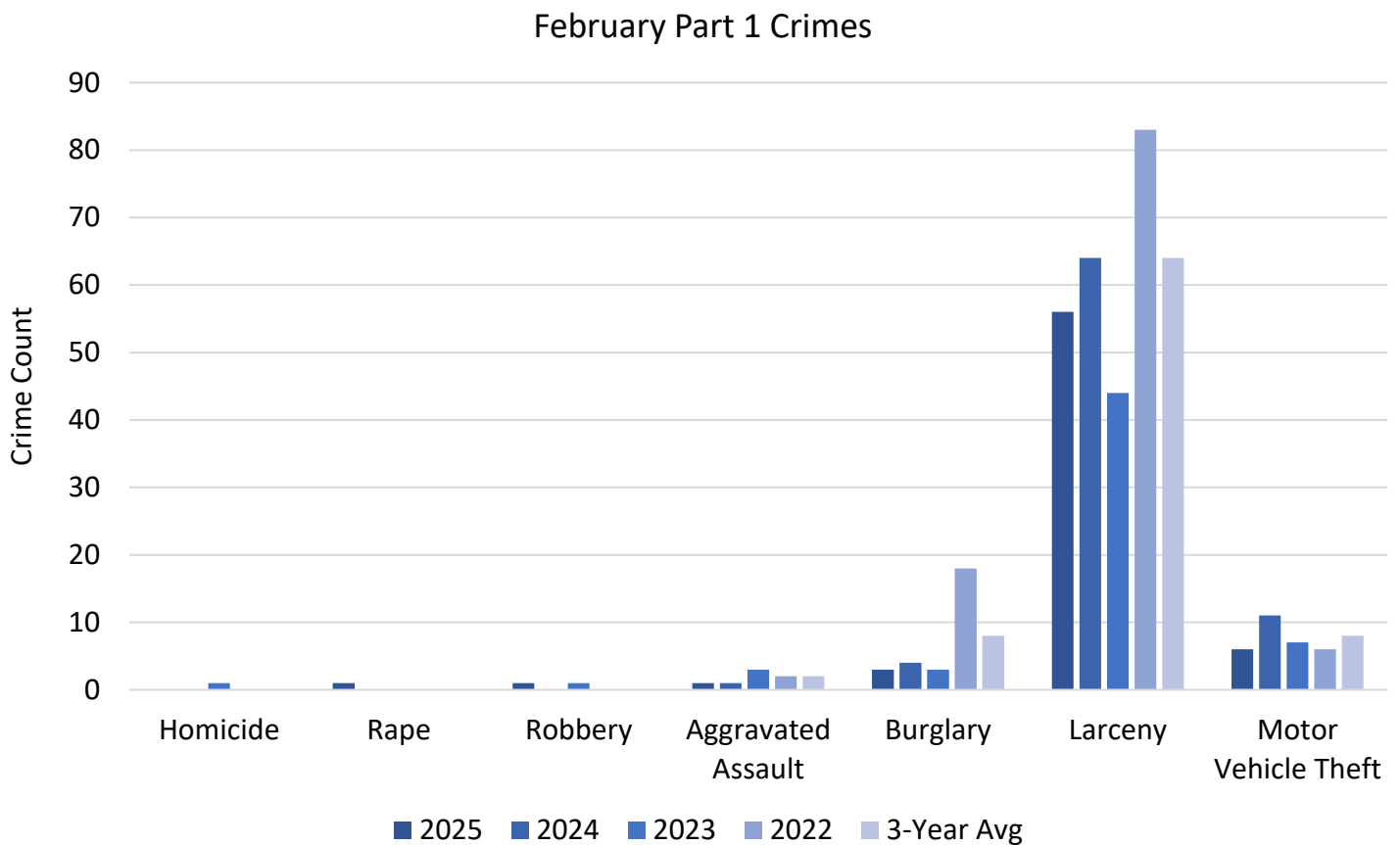
\* data is subject to change; unfounded removed

## Monthly Crime Statistics

Below is a table and bar graph of the counts for Part 1 Crimes in February. For comparison, the same is shown for the past 3 years. The average of the 3 years was calculated.

February Crime Statistics Part 1 Offenses						
	2025	2024	2023	2022	3-Year Average (2022-2024)	ETJ
Homicide	0	0	1	0	0	0
Rape	1	0	0	0	0	0
Robbery	1	0	1	0	0	0
Aggravated Assault	1	1	3	2	2	0
Burglary	3	4	3	18	8	0
Larceny	56	64	44	83	64	0
Motor Vehicle Theft	6	11	7	6	8	0

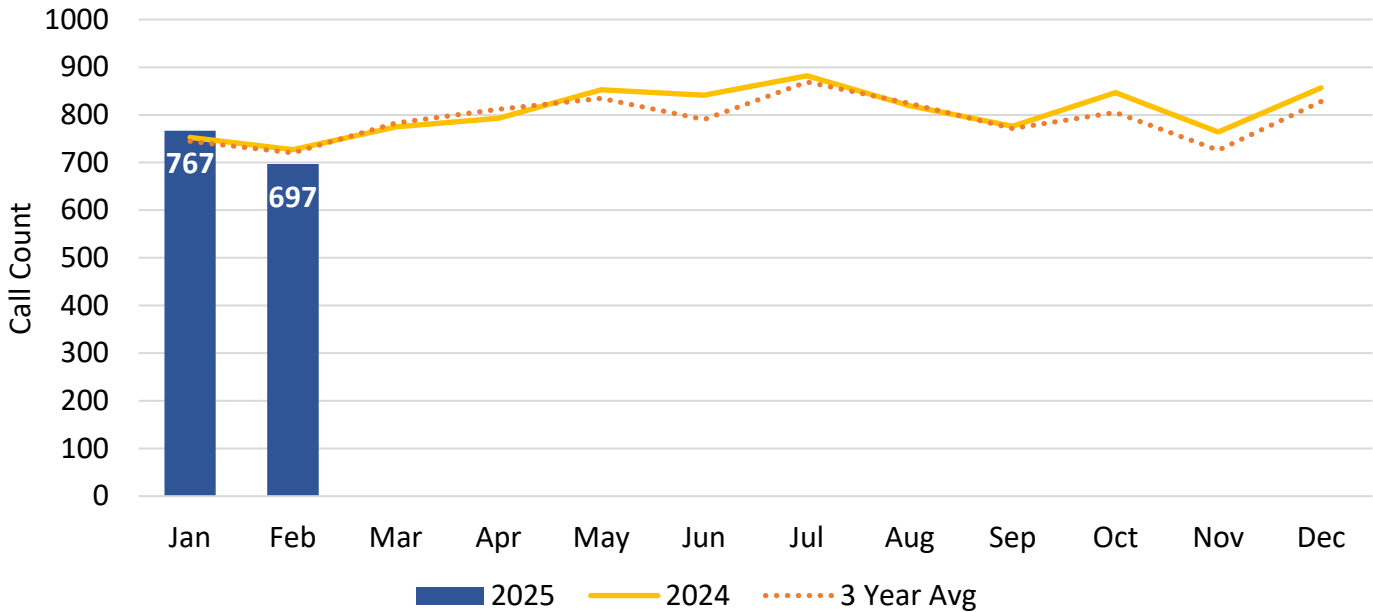
\* ETJ statistics included in total number of offenses



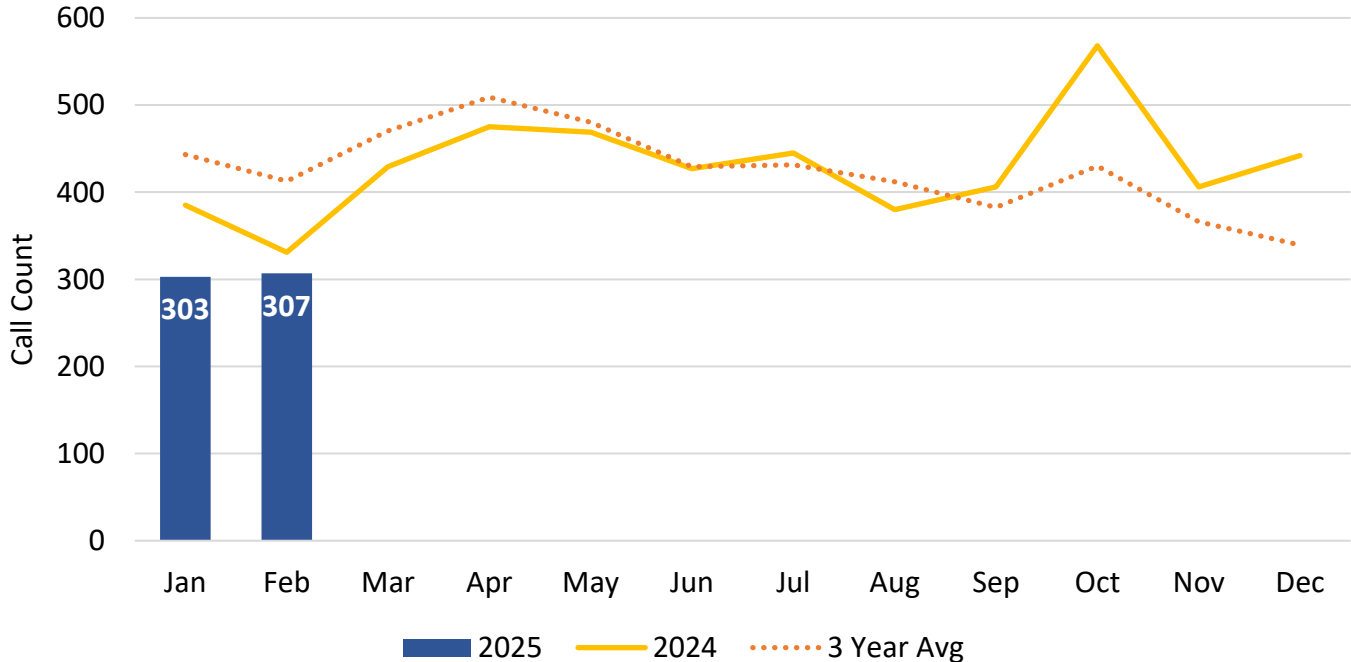
## Calls for Service

The graphs below display the number of calls for service in comparison to previous months, year, and 3-year average. The first graph is citizen-generated calls. The second graph is officer-generated calls. The third graph is the ETJ.

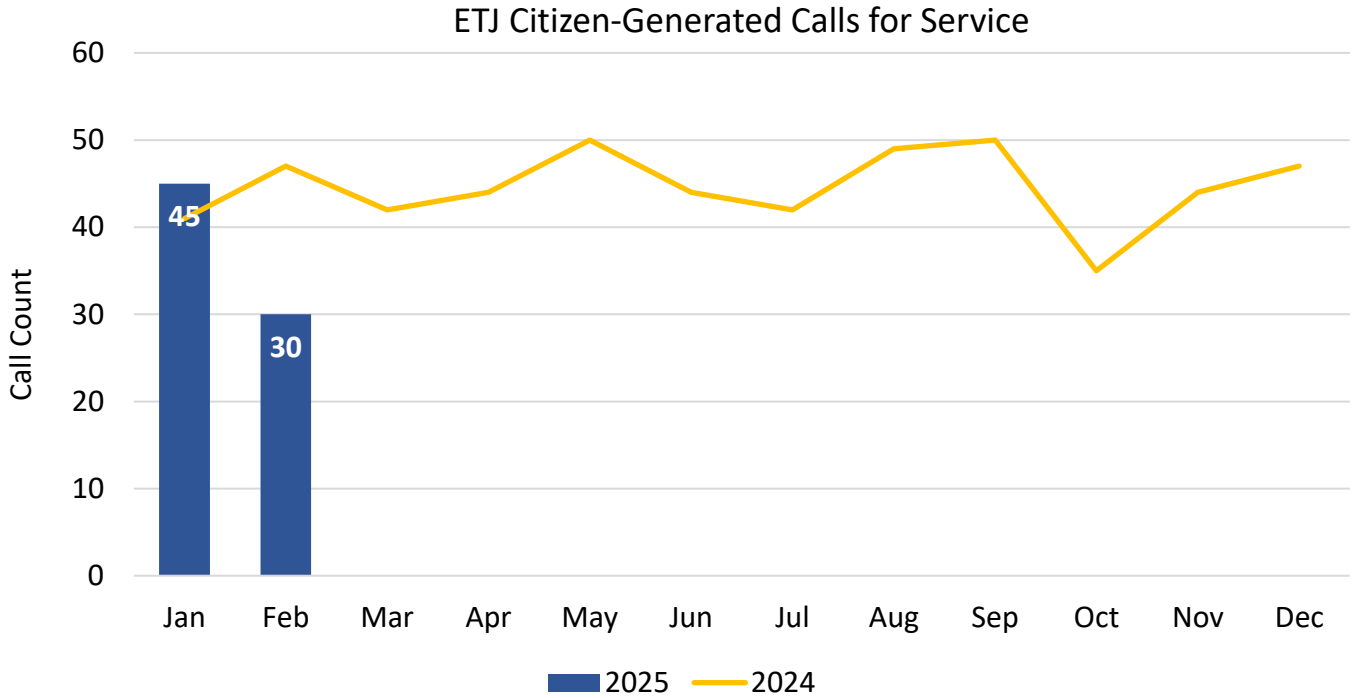
### Citizen-Generated Calls for Service



### Officer-Generated Calls for Service



\*zone checks and foot patrols removed



## February Traffic Enforcement

### Traffic Enforcement Type and Dispositions

Enforcement	Count
Traffic Stop	177
Citation Issued	22
Warning	95
Report Taken	4

\*Officer-generated traffic stops; unfounded removed

### Locations of Traffic Enforcement

Street Name	Count
PINEVILLE-MATTHEWS RD	51
MAIN ST	25
PARK RD	14
CAROLINA PLACE PKY	11
LANCASTER HWY	7
POLK ST	7
LEE ST	5
CRANFORD DR	4
TOWNE CENTRE BLVD	4
MCMULLEN CREEK PKY	3

JOHNSTON DR	3
CENTRUM PKY	2
DOWNS CIR	2
CONE AVE	2
WILLOW RIDGE RD	2
I-485 OUTER HWY	2
CADILLAC ST	2
RODNEY ST	2
DOVER ST	2
LEITNER DR	2
SAM MEEKS RD	2
JOHNSTON RD	2
JUANITA DR	2
FRANKLIN ST	1
ROCK HILL-PINEVILLE RD	1
BISHOPS GATE BLVD	1
CARDINAL WOODS DR	1
SABAL PARK DR	1
LOWRY ST	1
PINEVILLE RD	1
BLUE HERON	1
COLLEGE ST	1
DORMAN RD	1
LAKEVIEW DR	1
MILLER RD	1
FELDFARM LN	1
PARK AVE	1
SHORT LN	1
UNKNOWN	1
KETTERING DR	1
BALLANTYNE COMMONS	1
KINNERTON PL	1
<b>Grand Total</b>	<b>177</b>

\*based on location of stop in CAD

## **February Community Engagement**

- Special Olympics Conference
- Yoga event
- Meeting with Countryside Shopping Center (Crime prevention, Homelessness)
- Meeting for Touch a Truck event in October
- Cub scouts tour at PD
- Walkabout at Glenfinnan
- Meeting with CMPD about co-responder unit
- Grant workshop webinar
- Walkabout at Mccullough
- Backpack event Harrison United Methodist
- Walkabout with all ETJ neighborhoods at Bridlestone
- Police Memorial meeting with CMPD
- Meeting with QCD for bike event
- CEPTED for Krispy Kreme
- Homeless outreach under bridge by Greenway, and scouting for other homeless camps
- Two car seat checks this month
- Bi-weekly meetings with apartment complexes
- Monthly Chamber of Commerce meeting
- Monthly town safety meeting
- Working on co-responder grant
- Managing Social Media Outlets