



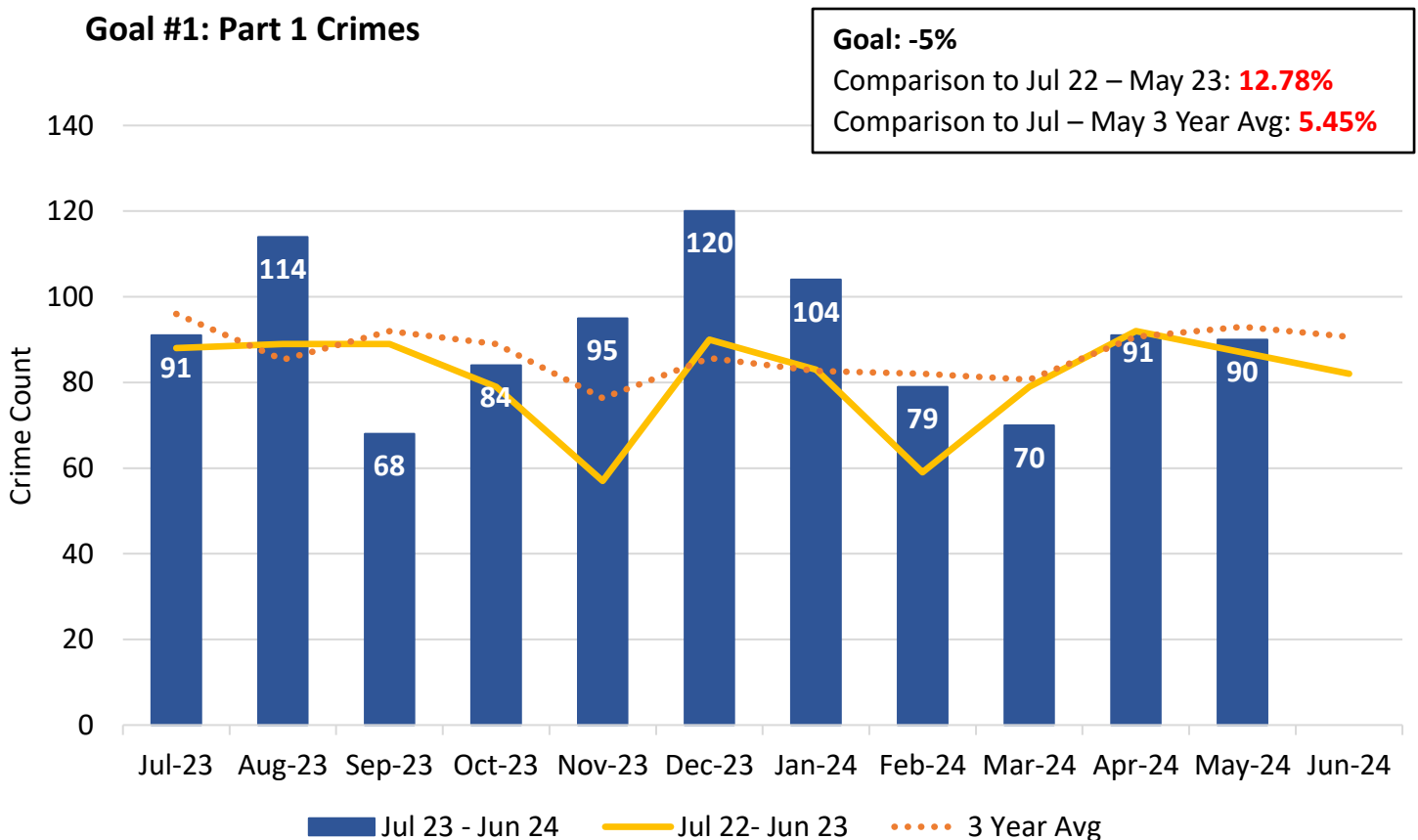
PINEVILLE POLICE DEPARTMENT

MONTHLY REPORT May 2024

Crime Goals

Below is the evaluation of the police department's crime goals. Goals are measured for 12 months based on the fiscal year. For the year of July 2023 – June 2024, the goals are to reduce part 1 crimes by 5%, reduce group A offenses at Carolina Place Mall by 10%, and reduce traffic accidents by 5%.

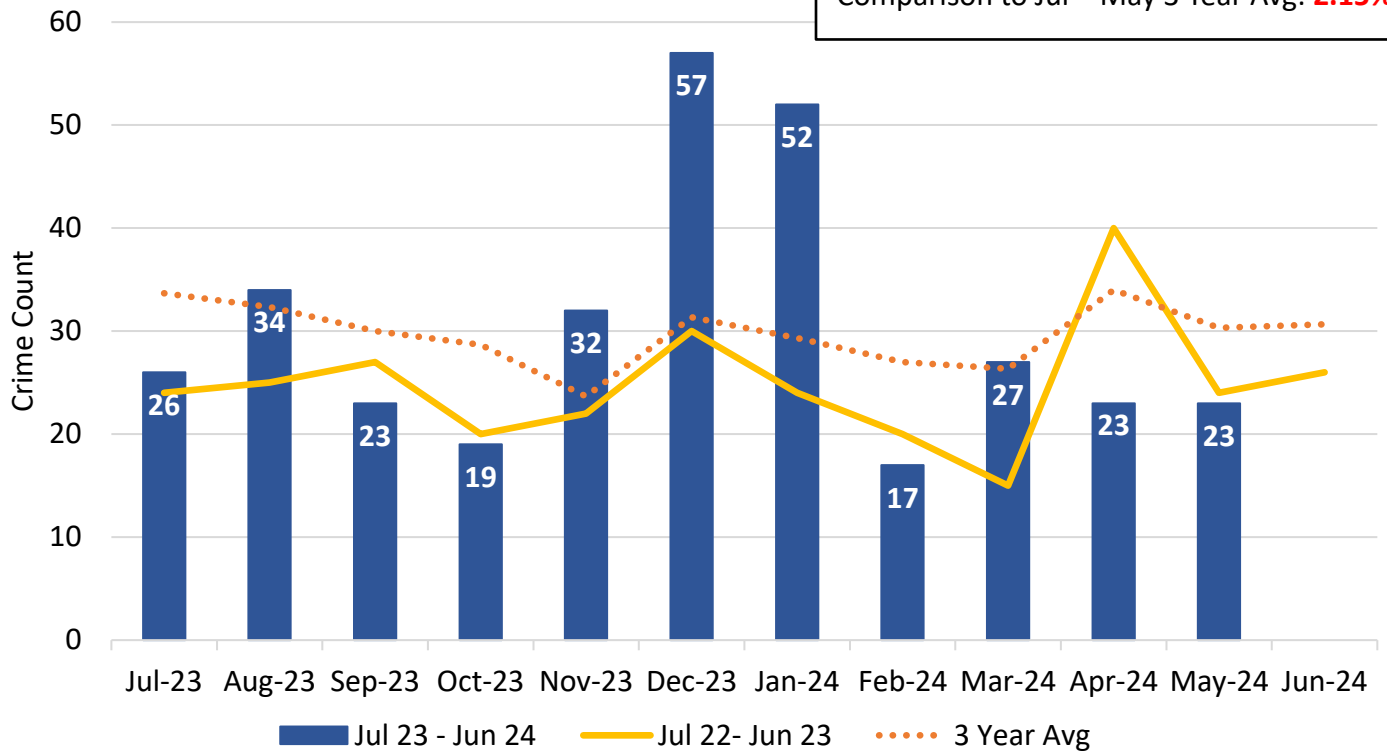
Goal #1: Part 1 Crimes



* data pulled from RMS by offense code equal to 09A, 11A, 120, 13A, 220, 23A-H, 24, 200; unfounded removed

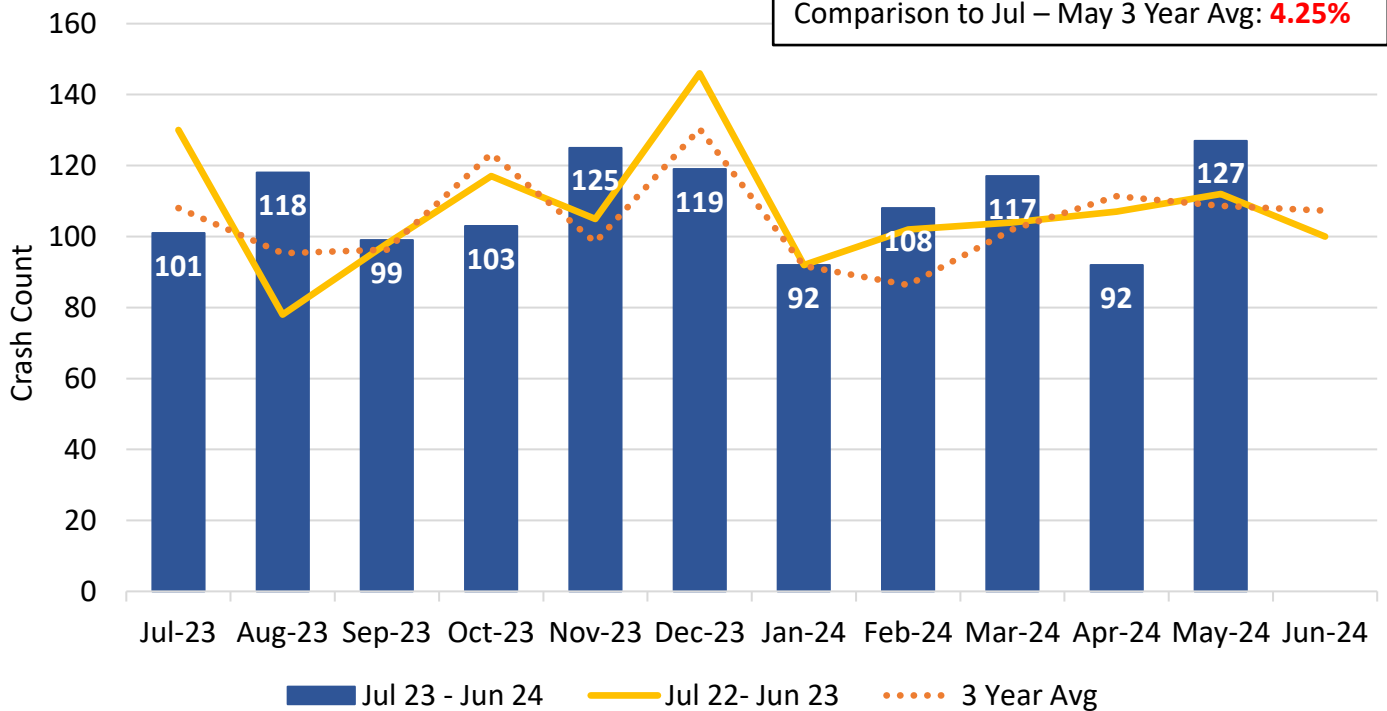
Goal #2: Carolina Place Mall - Group A Offenses

Goal: -10%
 Comparison to Jul 22 – May 23: **22.88%**
 Comparison to Jul – May 3 Year Avg: **2.15%**



Goal #3: Traffic Accidents

Goal: -5%
 Comparison to Jul 22 – May 23: **0.84%**
 Comparison to Jul – May 3 Year Avg: **4.25%**



*top chart: data pulled from RMS by locations containing "11001, 11009, 11017, 11033, 11025, 11041, 11049, 11055, 11059, 11067"; offenses not containing "90" in code; unfounded removed
 *bottom chart: data pulled from CAD; traffic accident and hit and run calls with disposition of report taken or rendered assistance MI

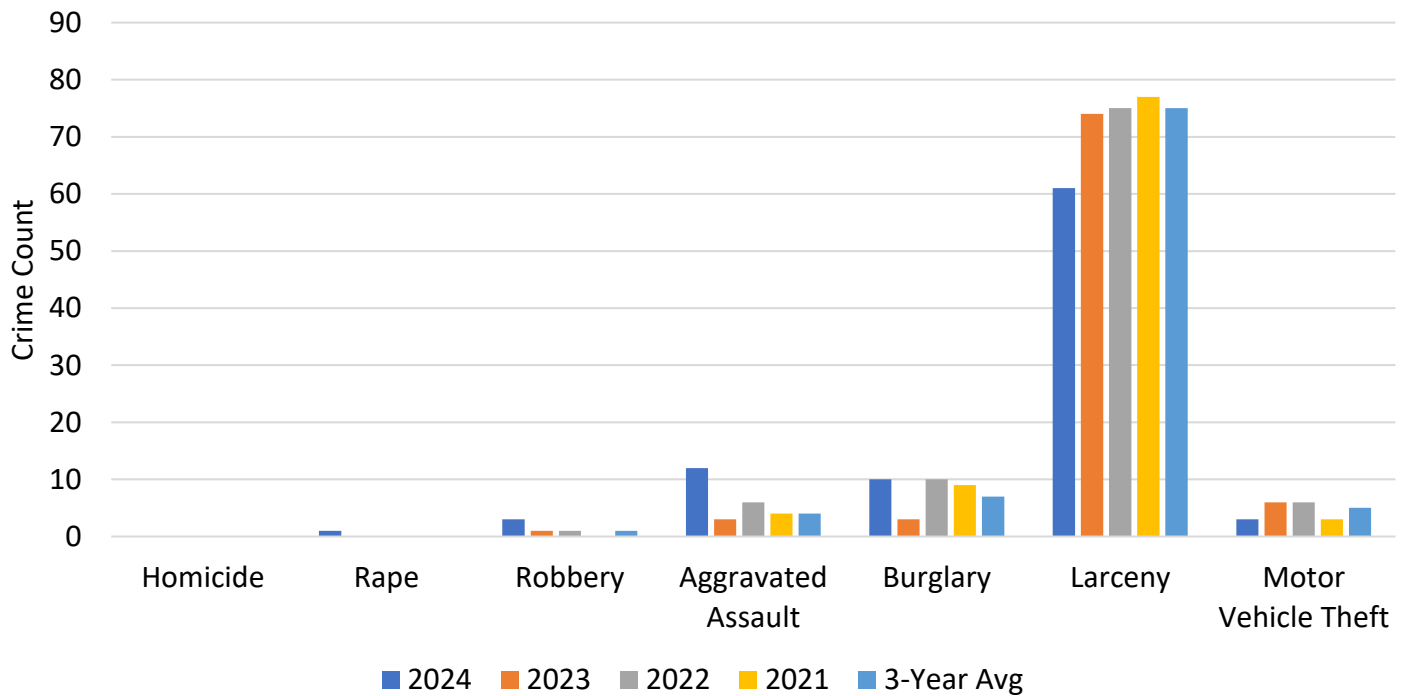
Monthly Crime Statistics

Below is a table and bar graph of the counts for Part 1 Crimes in May. For comparison, the same is shown for the past 3 years. The average of the 3 years was calculated.

May Crime Statistics Part 1 Offenses						
	2024	2023	2022	2021	3-year average (2021-2023)	ETJ
Homicide	0	0	0	0	0	0
Rape	1	0	0	0	0	0
Robbery	3	1	1	0	1	0
Aggravated Assault	12	3	6	4	4	4
Burglary	10	3	10	9	7	2
Larceny	61	74	75	77	75	2
Motor Vehicle Theft	3	6	6	3	5	1

* ETJ statistics included in total number of offenses

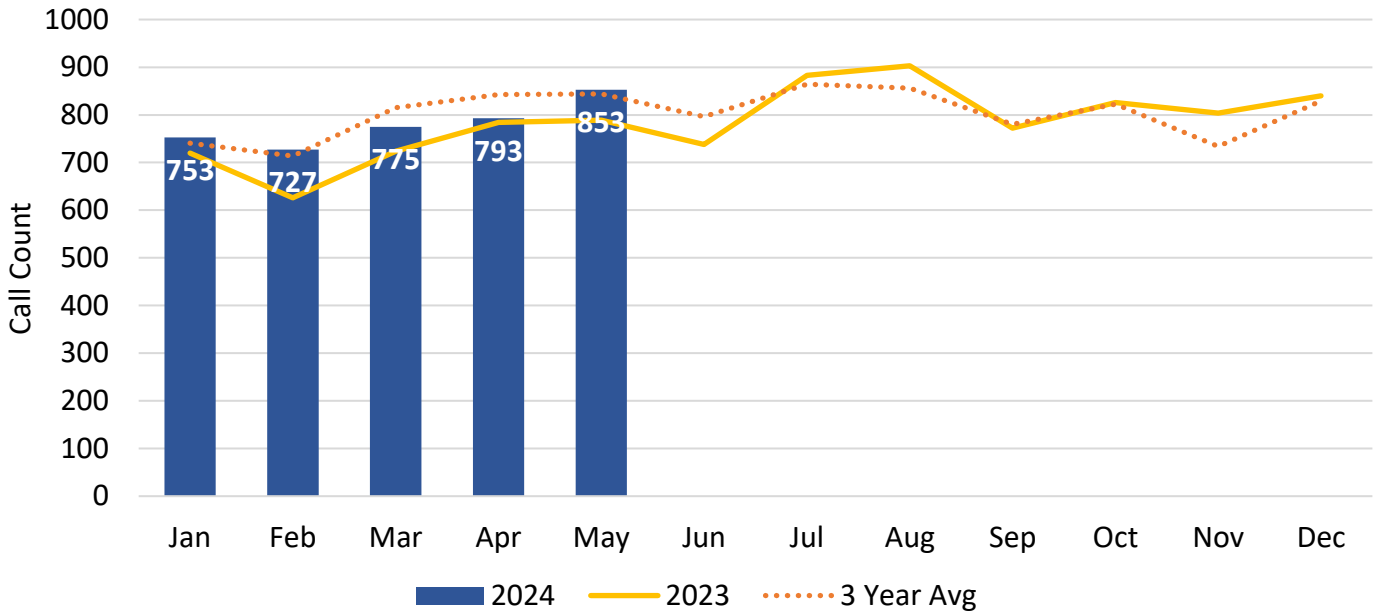
May Part 1 Crimes



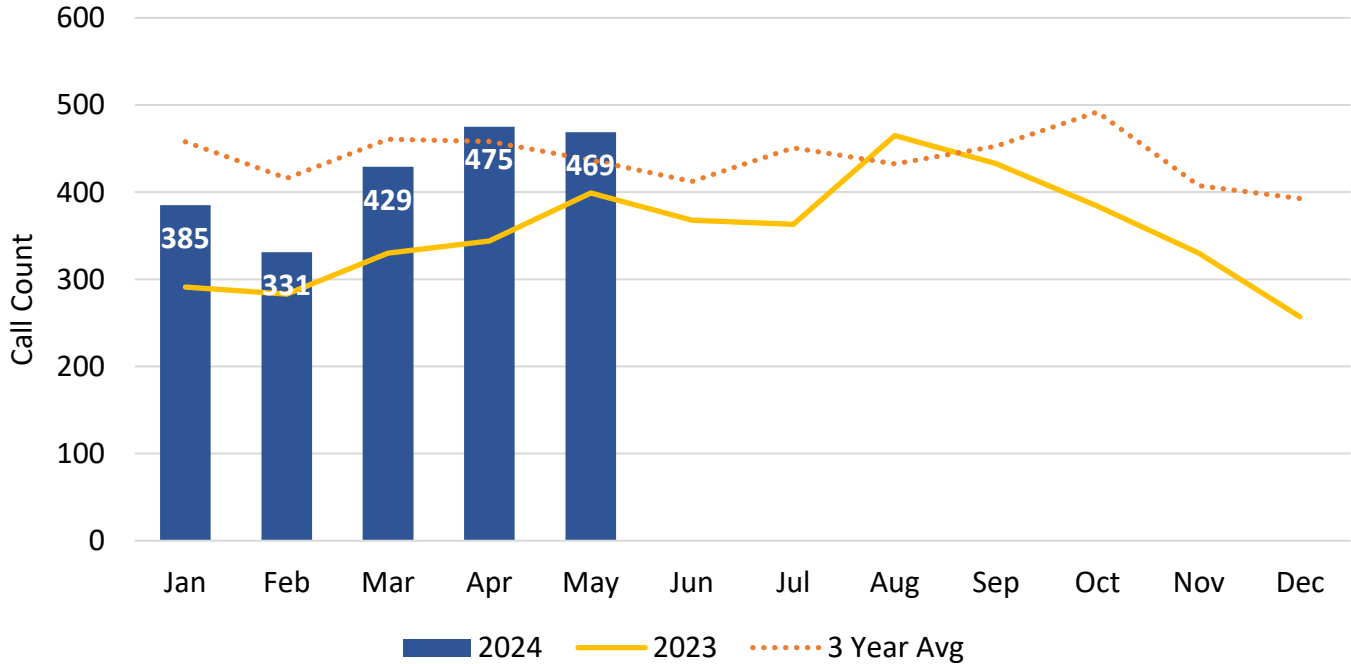
Calls for Service

The graphs below display the number of calls for service in comparison to previous months and the previous 2 years. The first graph is citizen-generated calls. The second graph is officer-generated calls.

Citizen-Generated Calls for Service



Officer-Generated Calls for Service



*zone checks and foot patrols removed

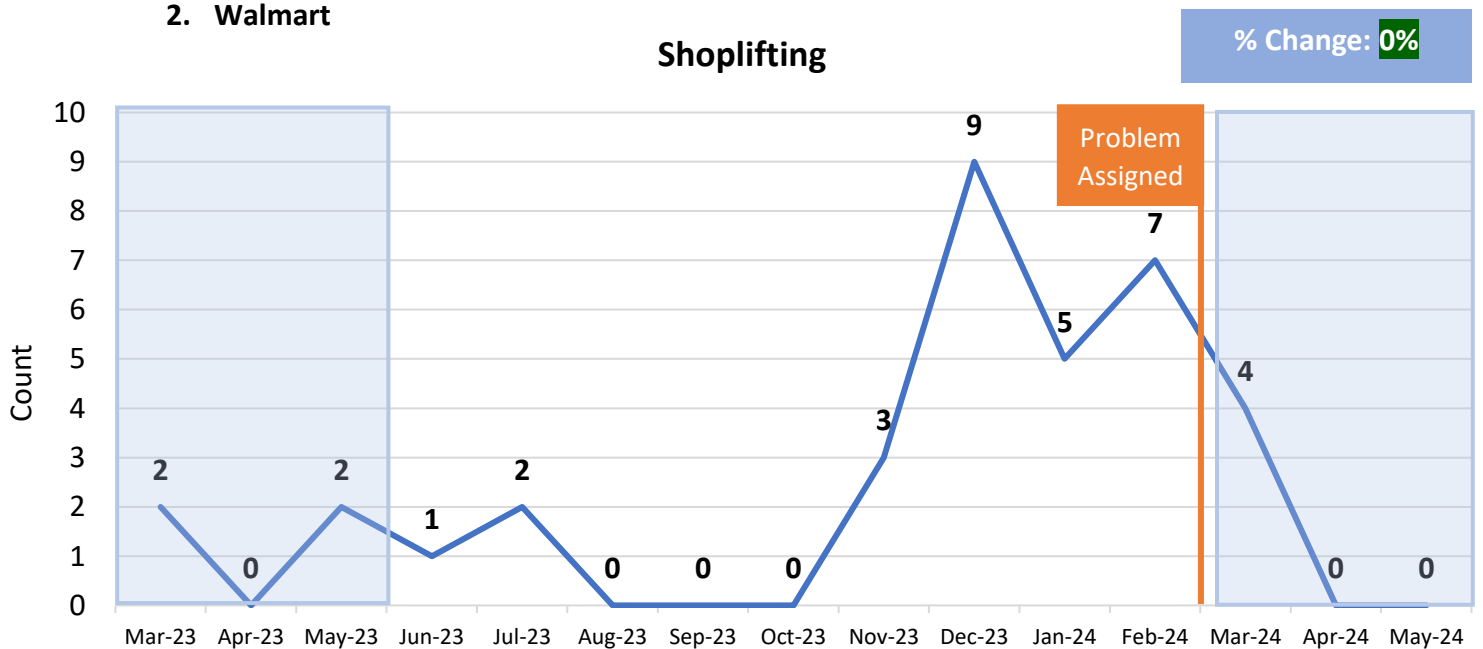
Problem Locations

The following problem locations have been identified using 12 months of calls for service and crime data, showing a consistent crime problem. Each month, these locations are evaluated based off the crime and disorder the assignee was tasked to handle. Problem locations are evaluated until deemed successful.

1. Dick's Sporting Goods



2. Walmart



May Community Engagement

- Helping with Pineville Elementary school crossings
- Monthly town safety meetings
- Monthly building inspections
- Cardinal Woods HOA meeting
- Training in Atlanta at PLECT conference
- Dunkin Donut fund raiser for Special Olympics
- Walkabout at the shops on Main
- Event with Pineville Elementary field day
- Meetings with Pineville Porcupines
- Bingo at Lakeview retirement home
- Pineville Elementary event at the Public Library
- Meeting with Southpaw Boxing center about events
- HOA type event with Carolina Place Mall and their vendors
- Law Enforcement Memorial Service
- Arts in the Park event at Lakeview Park
- CEPTED with Apex business on Rodney Street
- Meeting with construction crew for new building at PD
- South Town meeting with other departments on opioid settlement money
- School traffic event for car riders at Pineville Elementary School
- Walkabout Carolina Crossing
- Setting up with Aftermath for their Bio Clean Up Services
- Manage Twitter, Instagram, Facebook and Ring apps for the PD. Still continuing to work on recruiting.

May Traffic Enforcement

Traffic Enforcement Type and Dispositions

Enforcement	Count
Traffic Stop	238
Citation Issued	88
Warning	120
Report Taken	10

*Officer-generated traffic stops; unfounded removed

Locations of Traffic Enforcement

Street Name	Count
PINEVILLE-MATTHEWS RD	57
MAIN ST	29
CAROLINA PLACE PKY	21
POLK ST	21
PARK RD	16
JOHNSTON DR	8
LANCASTER HWY	8
ROCK HILL-PINEVILLE RD	4
CENTRUM PKY	4
TOWNE CENTRE BLVD	4
LEE ST	4
DOVER ST	3
STRATFIELD PLACE CIR	3
REID LN	3
WILLOW RIDGE RD	3
PINEVILLE RD	3
CHILDERS LN	3
I-485 INNER HWY	2
JOHNSTON RD	2
CHURCH ST	2
I-485 OUTER HWY	2
KINNERTON PL	2
MCMULLEN CREEK PKY	2
SABAL POINT DR	2
MEADOW CREEK LN	2
INDUSTRIAL DR	2
CADILLAC ST	2
UNKNOWN	2
LEITNER DR	2
LOWRY ST	2
WESTINGHOUSE BLVD	1
ALBEMARLE RD	1

DORMAN RD	1
COLLEGE ST	1
CONE AVE	1
MILLER ST	1
CARMEL COMMONS BLVD	1
NATIONS FORD RD	1
LAKE DR	1
OAKBROOK DR	1
GREEN BIRCH DR	1
PARK CEDAR DR	1
CRANFORD DR	1
BLUE HERON	1
LYNDON STATION DR	1
DOWNS CIR	1
FRANKLIN ST	1
CHARTER OAK LANE	1
Grand Total	238

*based on location of stop in CAD