









Pineville

PLANNING & ZONING

North Carolina

Official Zoning Map

Zoning Designation

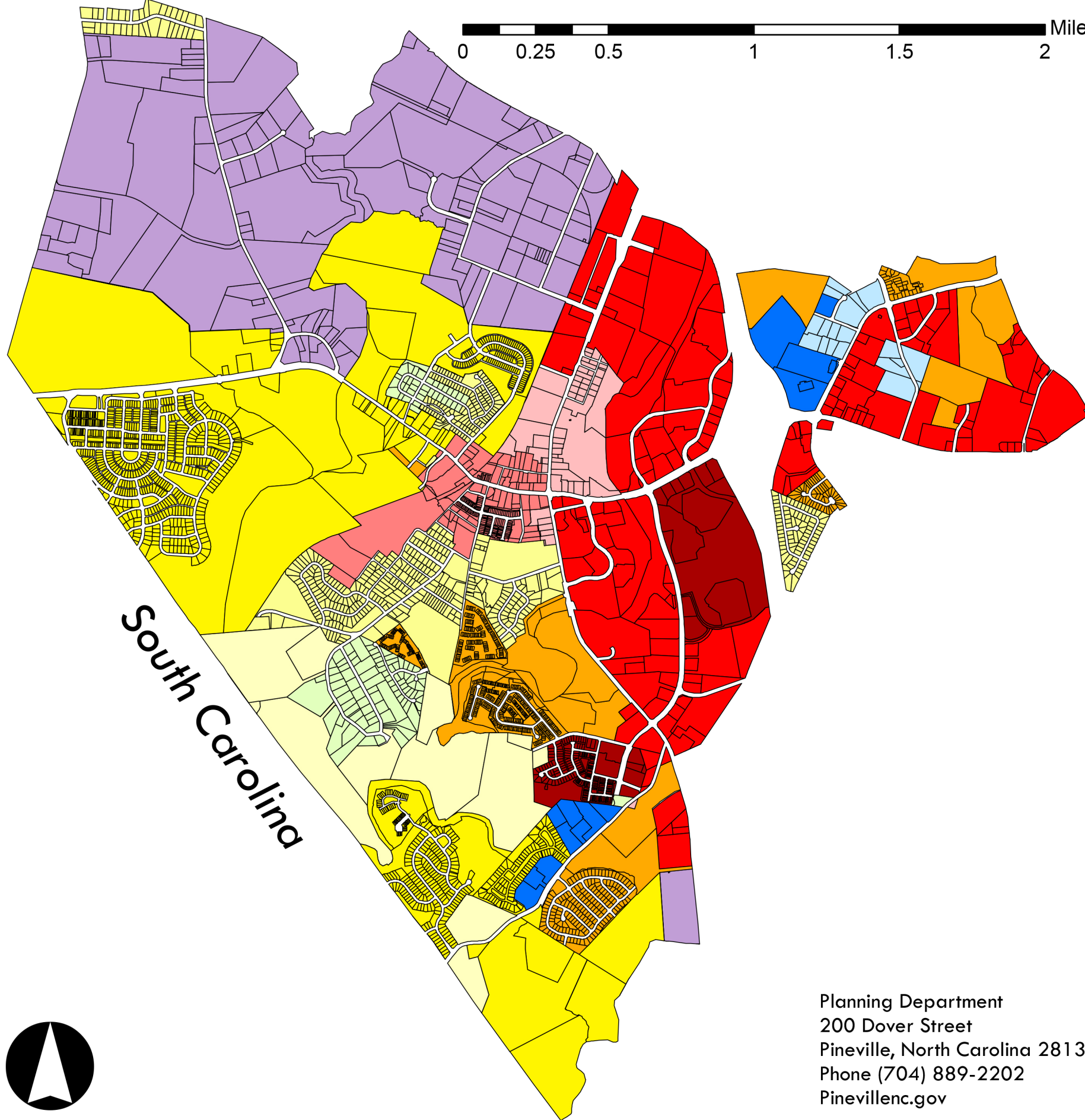
	B-P
	B-4
	B-3
	DC
	O-C
	O-I
	G-I
	R-44
	R-12
	R-7
	RMX
	R-MF

***Please see staff for all conditional use permits and conditional districts**

This map may not represent the most current information available and may be revised without prior notice to the user.

Please contact Pineville Planning Dept to verify all zoning information displayed in this document.

0 0.25 0.5 1 1.5 2 Miles



South Carolina

Planning Department
200 Dover Street
Pineville, North Carolina 28134
Phone (704) 889-2202
Pinevillenc.gov

