



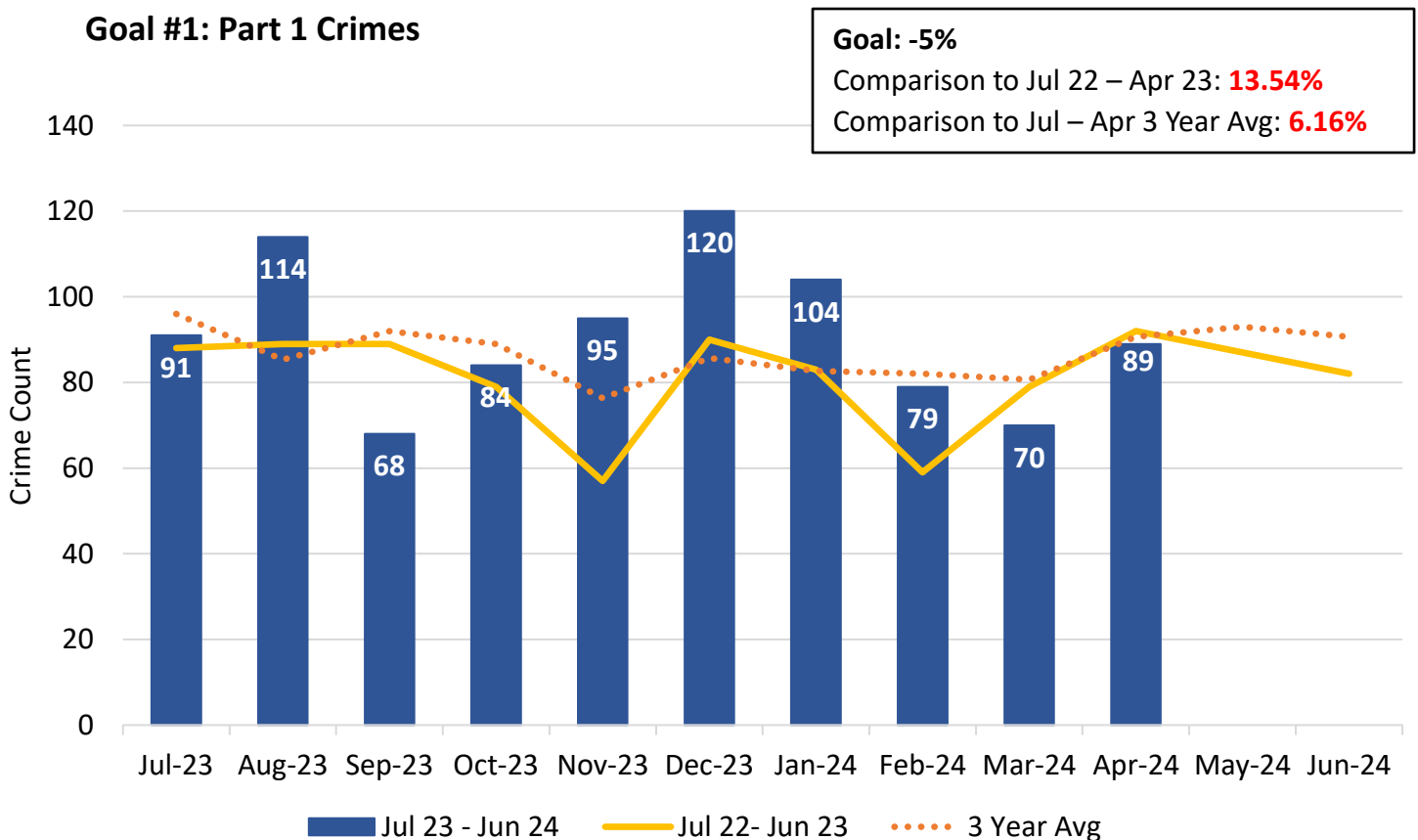
# PINEVILLE POLICE DEPARTMENT

## MONTHLY REPORT April 2024

### Crime Goals

Below is the evaluation of the police department's crime goals. Goals are measured for 12 months based on the fiscal year. For the year of July 2023 – June 2024, the goals are to reduce part 1 crimes by 5%, reduce group A offenses at Carolina Place Mall by 10%, and reduce traffic accidents by 5%.

### Goal #1: Part 1 Crimes



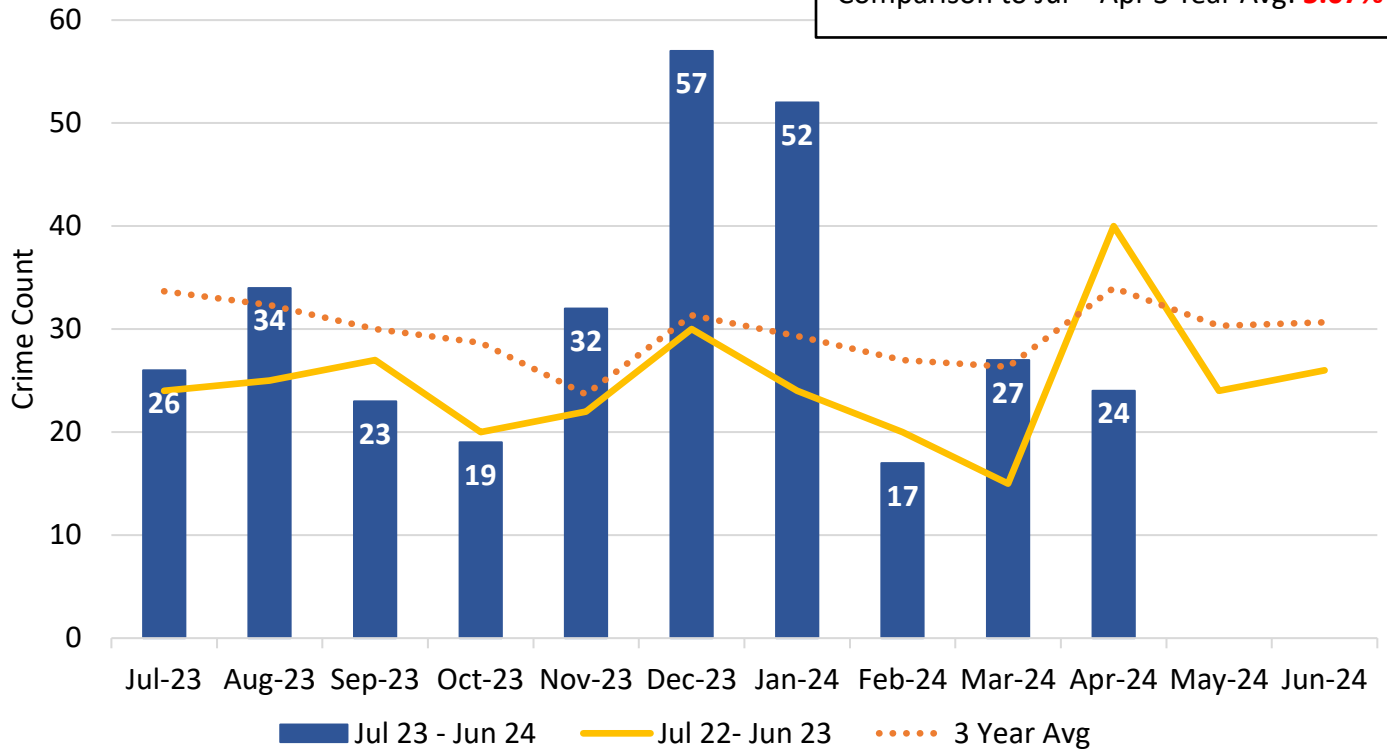
\* data pulled from RMS by offense code equal to 09A, 11A, 120, 13A, 220, 23A-H, 24, 200; unfounded removed

### Goal #2: Carolina Place Mall - Group A Offenses

**Goal: -10%**

Comparison to Jul 22 – Apr 23: **25.91%**

Comparison to Jul – Apr 3 Year Avg: **5.07%**

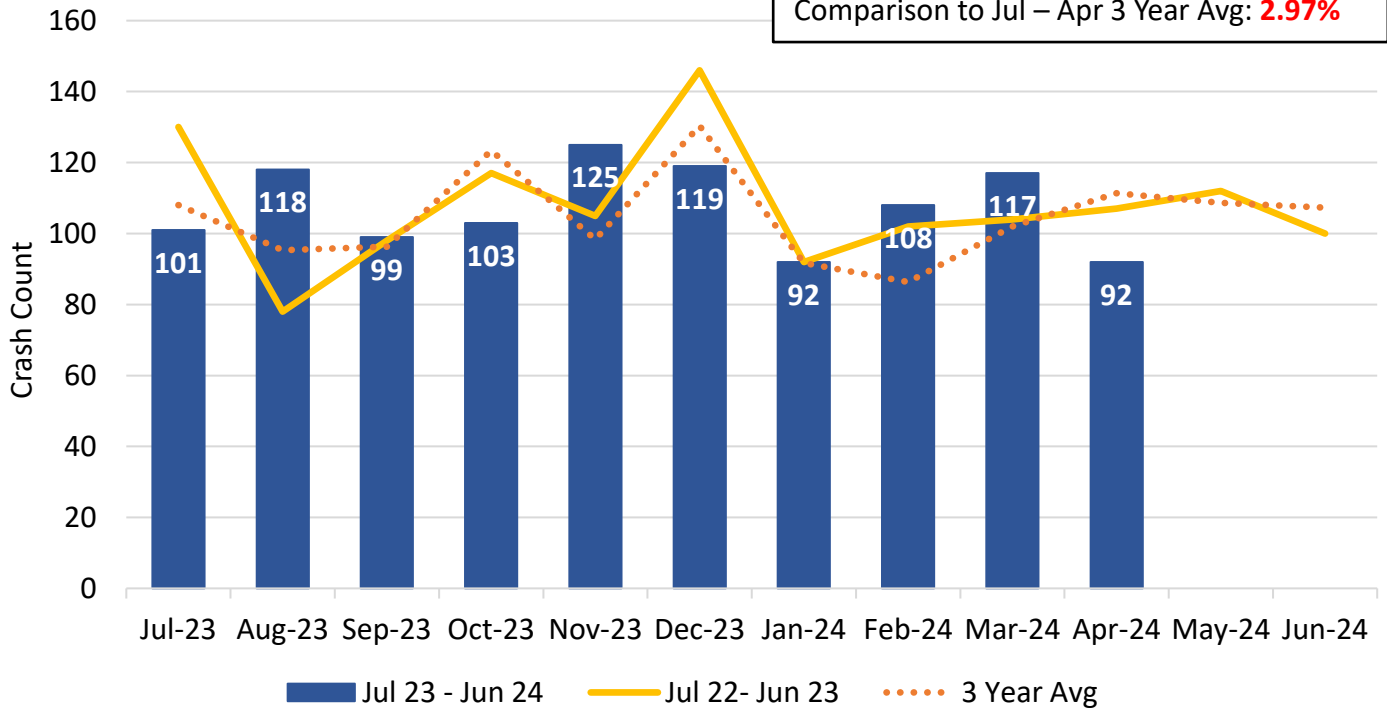


### Goal #3: Traffic Accidents

**Goal: -5%**

Comparison to Jul 22 – Apr 23: **-0.46%**

Comparison to Jul – Apr 3 Year Avg: **2.97%**



\*top chart: data pulled from RMS by locations containing "11001, 11009, 11017, 11033, 11025, 11041, 11049, 11055, 11059, 11067"; offenses not containing "90" in code; unfounded removed

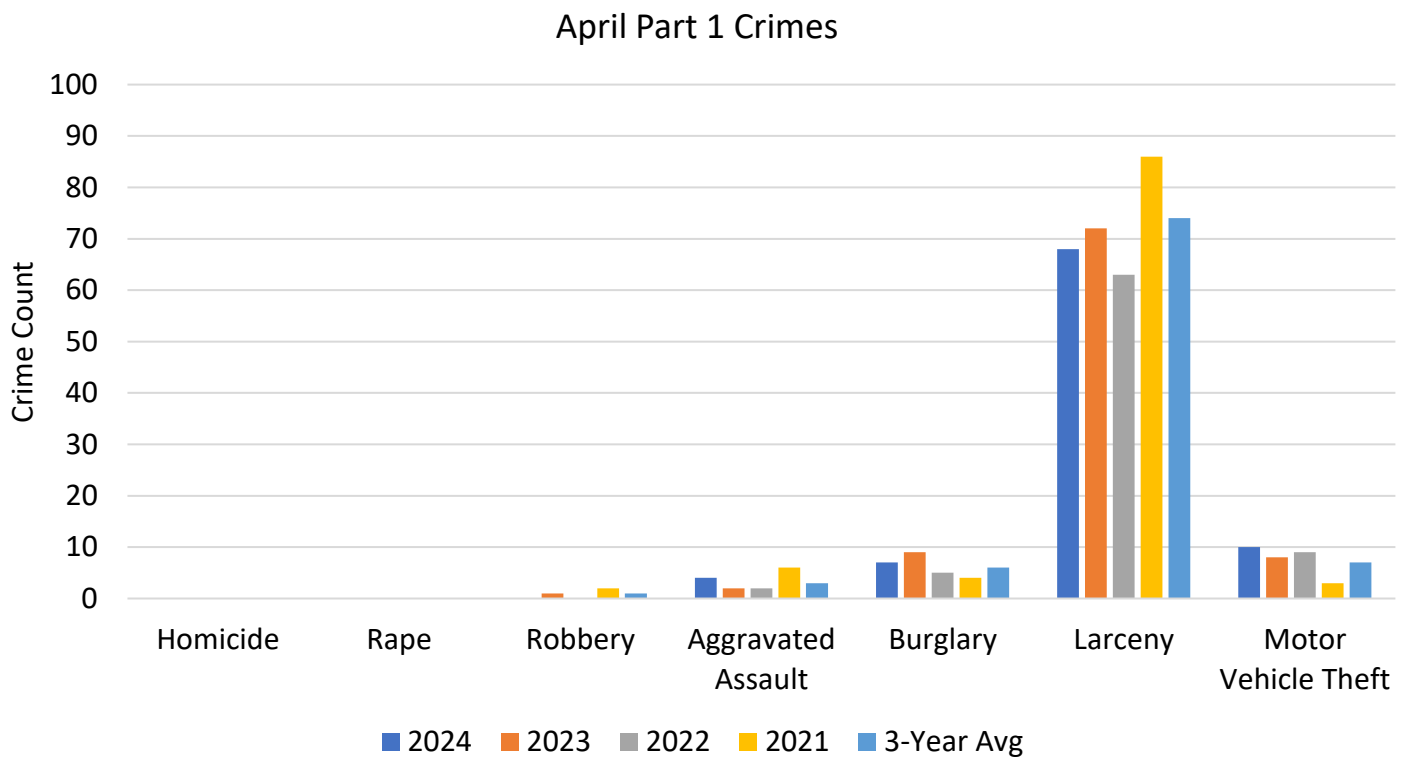
\*bottom chart: data pulled from CAD; traffic accident and hit and run calls with disposition of report taken or rendered assistance MI

## Monthly Crime Statistics

Below is a table and bar graph of the counts for Part 1 Crimes in April. For comparison, the same is shown for the past 3 years. The average of the 3 years was calculated.

April Crime Statistics Part 1 Offenses						
	2024	2023	2022	2021	3-year average (2021-2023)	ETJ
Homicide	0	0	0	0	0	0
Rape	0	0	0	0	0	0
Robbery	0	1	0	2	1	0
Aggravated Assault	4	2	2	6	3	0
Burglary	7	9	5	4	6	0
Larceny	68	72	63	86	74	1
Motor Vehicle Theft	10	8	9	3	7	0

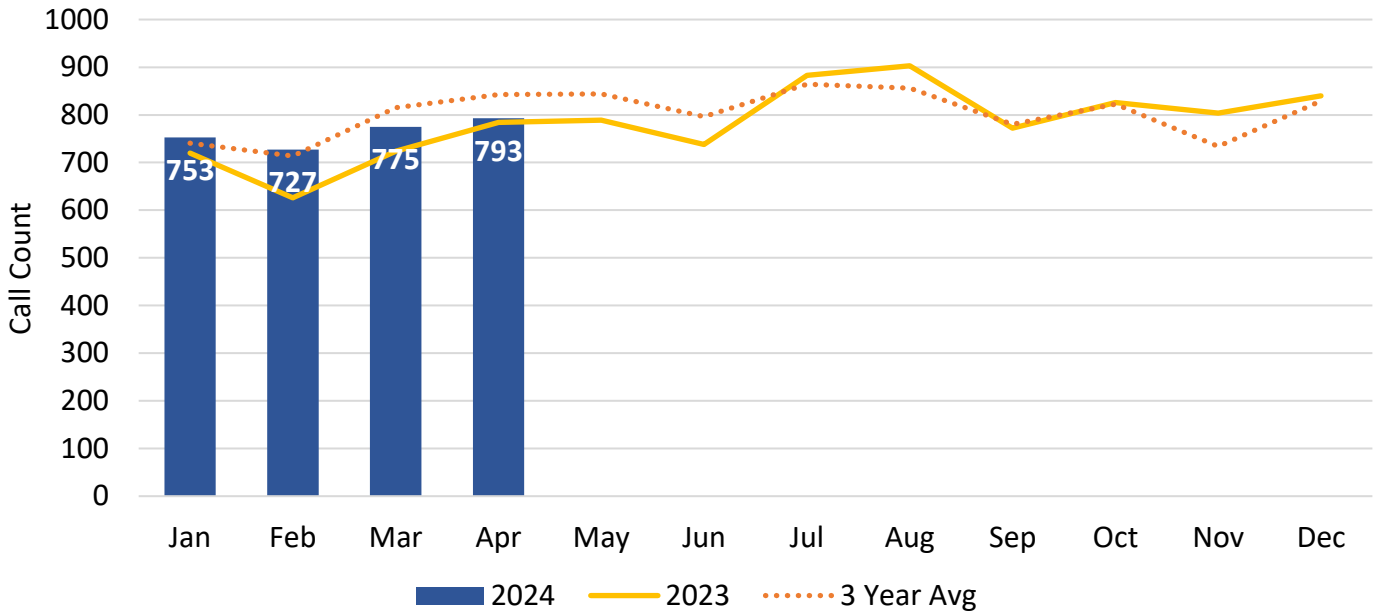
\* ETJ statistics included in total number of offenses



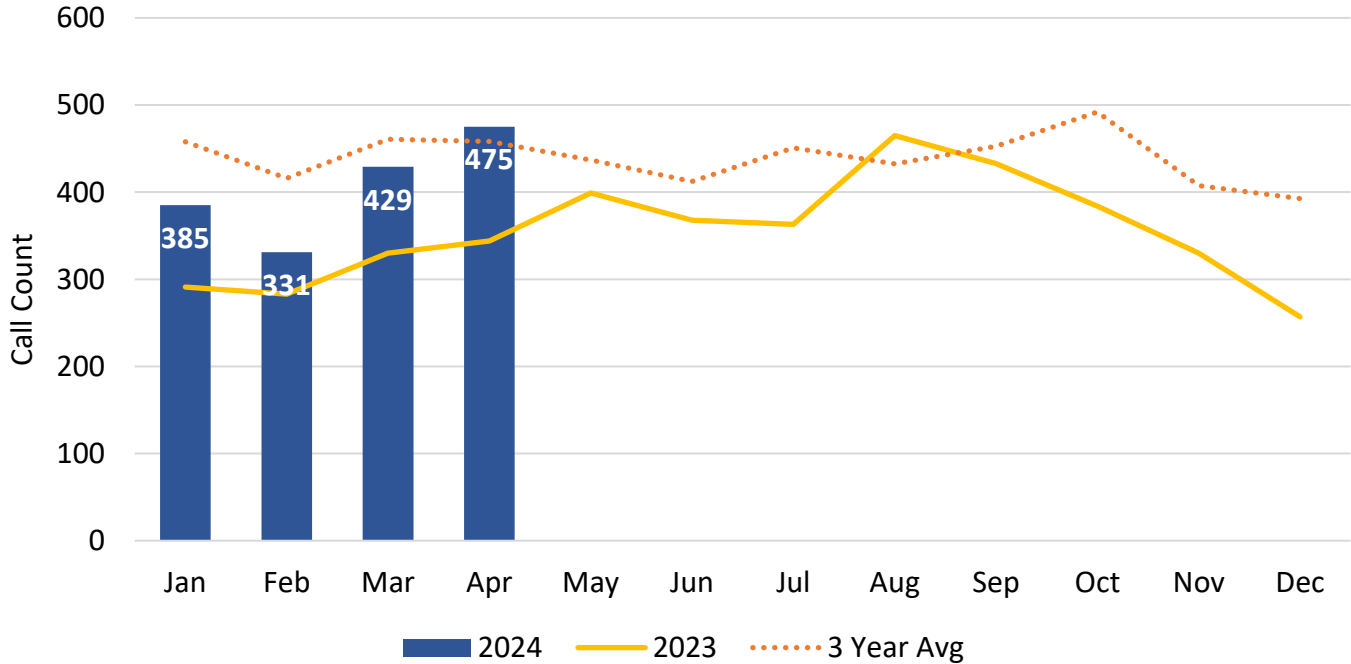
## Calls for Service

The graphs below display the number of calls for service in comparison to previous months and the previous 2 years. The first graph is citizen-generated calls. The second graph is officer-generated calls.

### Citizen-Generated Calls for Service



### Officer-Generated Calls for Service



\*zone checks and foot patrols removed

## Problem Locations

The following problem locations have been identified using 12 months of calls for service and crime data, showing a consistent crime problem. Each month, these locations are evaluated based off the crime and disorder the assignee was tasked to handle. Problem locations are evaluated until deemed successful.

### 1. Dick's Sporting Goods



### 2. Walmart



## **April Community Engagement**

- Helping with Pineville Elementary school crossings
- Monthly town safety meetings
- Meeting for Mall about substation with vendors
- Working on recruiting efforts from indeed
- Chamber of Commerce meeting
- Law Enforcement Memorial Meeting
- Organizing efforts to get videos complete and up on our social media and webpage
- Maintenance and inspection of webpage
- Woodside Falls HOA meeting
- Carolina Crossing HOA meeting
- Walkabout Chadwick Park
- Meeting with Pineville Elementary
- Paws in the Park Event
- Richard Sheltra Event
- Vitamin Store Health Event
- Manage Twitter, Instagram, Facebook and Ring apps for the PD. Still continuing to work on recruiting.

## **April Traffic Enforcement**

### Traffic Enforcement Type and Dispositions

<b>Enforcement</b>	<b>Count</b>
Traffic Stop	266
Citation Issued	68
Warning	152
Report Taken	7

\*Officer-generated traffic stops; unfounded removed

### Locations of Traffic Enforcement

<b>Street Name</b>	<b>Count</b>
MAIN ST	71
PINEVILLE-MATTHEWS RD	50
POLK ST	30
CAROLINA PLACE PKY	20
PARK RD	12
LANCASTER HWY	11
I-485 RAMP	8
LEE ST	7

CHURCH ST	5
SABAL POINT DR	4
ROCK HILL-PINEVILLE RD	4
JOHNSTON RD	3
TOWNE CENTRE BLVD	3
MCCULLOUGH CLUB DR	3
WILLOW RIDGE RD	2
WINDY PINES WAY	2
OLIVE ST	2
KINNERTON PL	2
PINEVILLE RD	2
CADILLAC ST	1
RODNEY ST	1
CENTRUM PKY	1
DOVER ST	1
GREEN BIRCH DR	1
DOWNS RD	1
LAKE PARK DRIVE	1
COMMERCE DR	1
LAWYERS RD	1
CRANFORD DR	1
N/A	1
PLUM CREEK LN	1
LOWRY ST	1
FELDFARM LN	1
CHILDERS LN	1
SABAL PARK DR	1
DORMAN RD	1
SOUTH BLVD	1
MCMULLEN CREEK PKY	1
WALSH BLVD	1
MEADOW CREEK LN	1
JACK HUGHES LN	1
OAKLEY AVE	1
BLUE HERON	1
LEITNER DR	1
<b>Grand Total</b>	<b>266</b>

\*based on location of stop in CAD