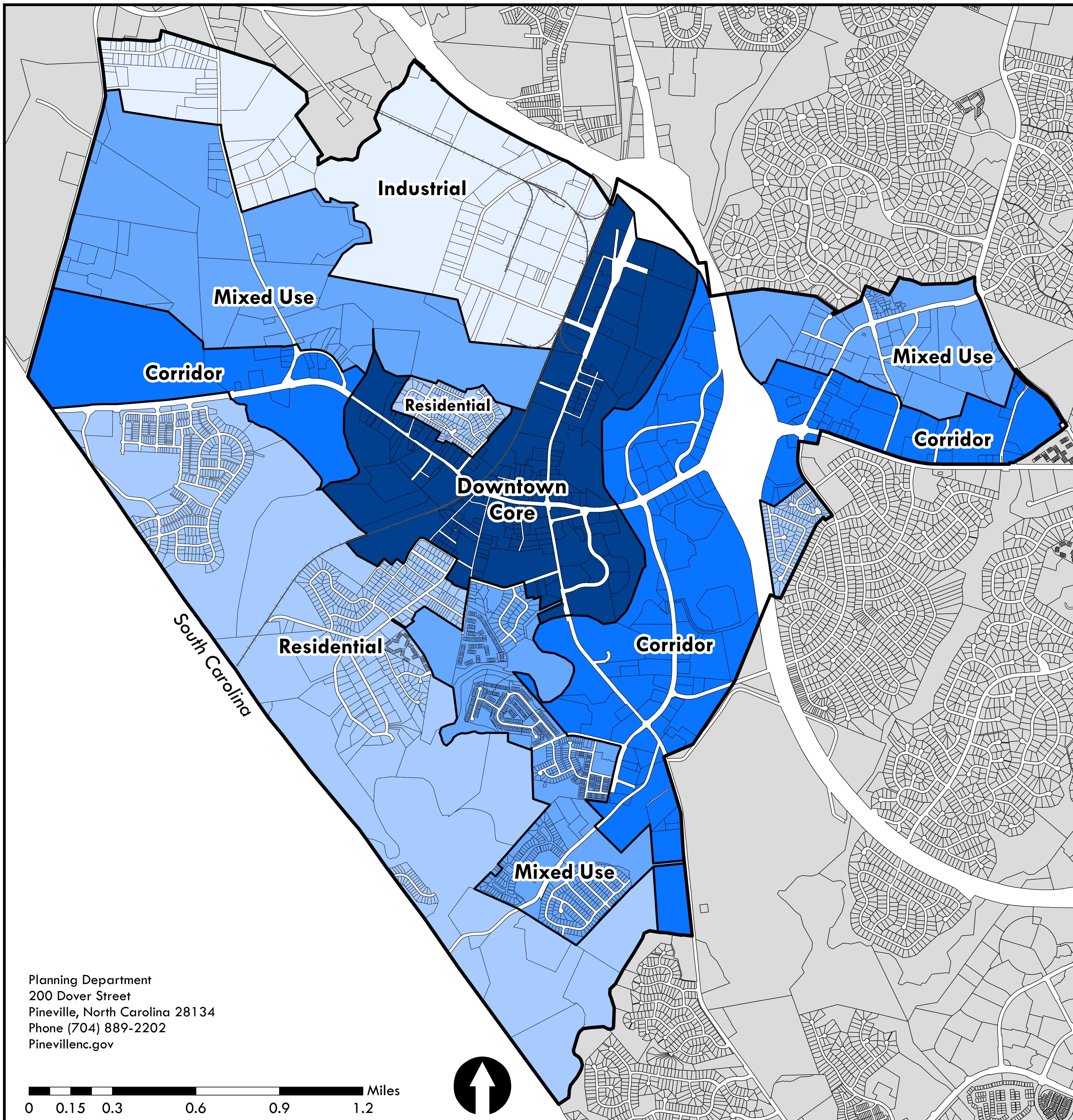


Pineville






PLANNING & ZONING

Overlay Districts

Adopted October 13th, 2015



Overlay Designations

-  Downtown Core
-  Corridor
-  Mixed Use
-  Residential
-  Industrial

Planning Department
200 Dover Street
Pineville, North Carolina 28134
Phone (704) 889-2202
Pinevillenc.gov

This map may not represent the most current information available and may be revised without prior notice to the user.

Please contact Pineville Planning Dept to verify all zoning information displayed in this document.