



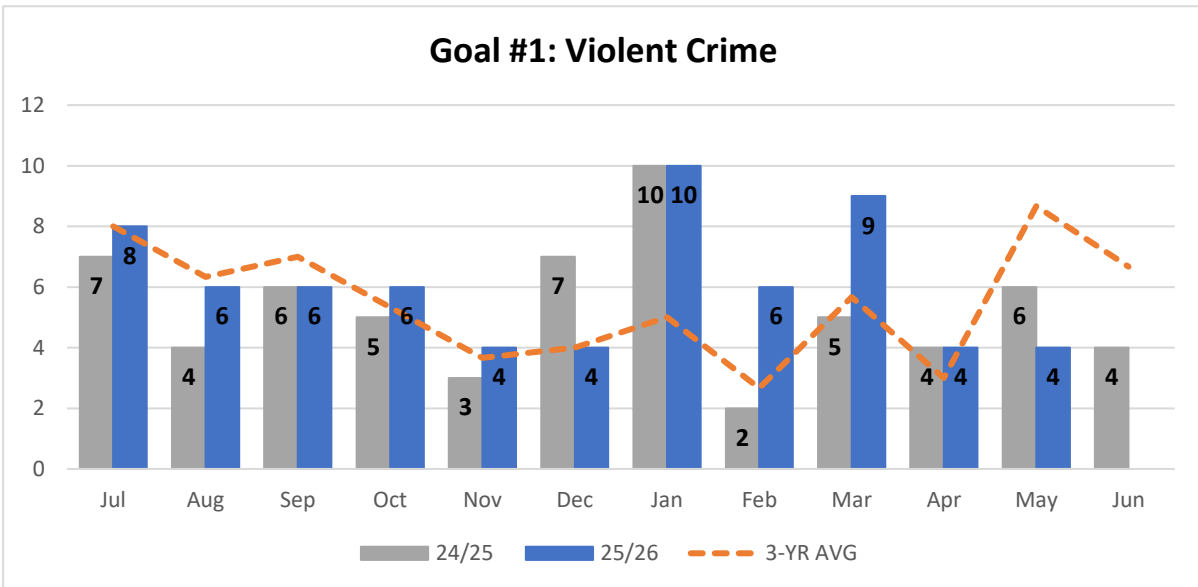
PINEVILLE POLICE DEPARTMENT

MONTHLY REPORT

May 2026

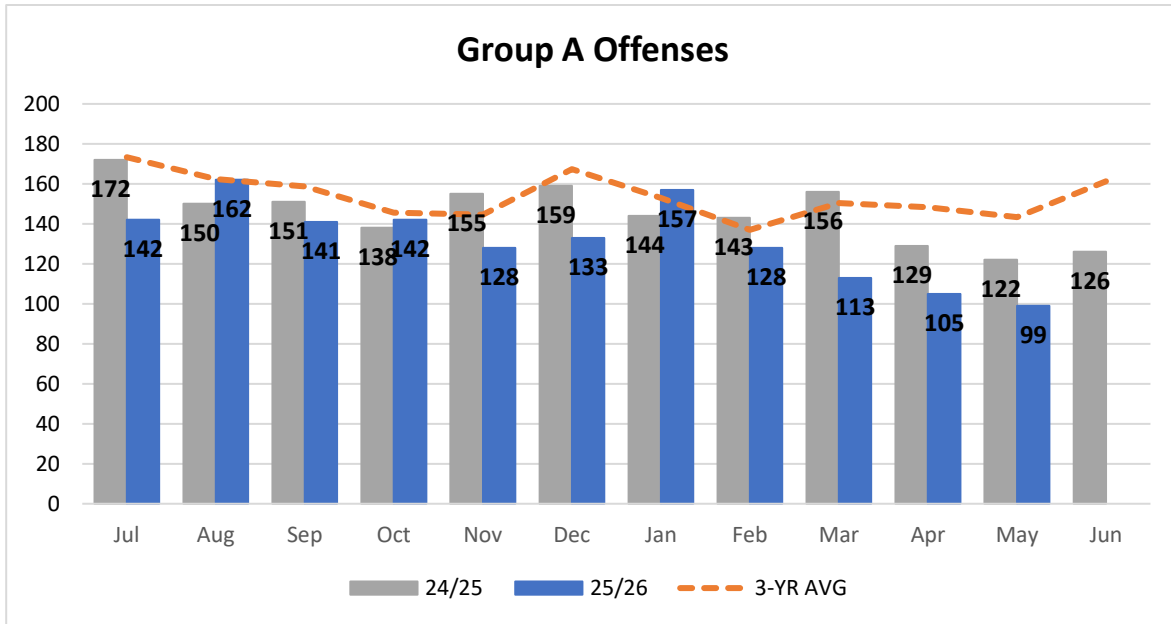
Crime Goals

Below is the evaluation of the police department's crime goals. Goals are measured for 12 months based on the fiscal year. For the year of July 2025 – June 2026, the goal is to reduce violent crime and reduce all crime by 5%.



Comparison to Jul '24 to May '25: 13.6%

Comparison to Jul to May- 3 Year Average: 13.6%



* data is subject to change; unfounded removed

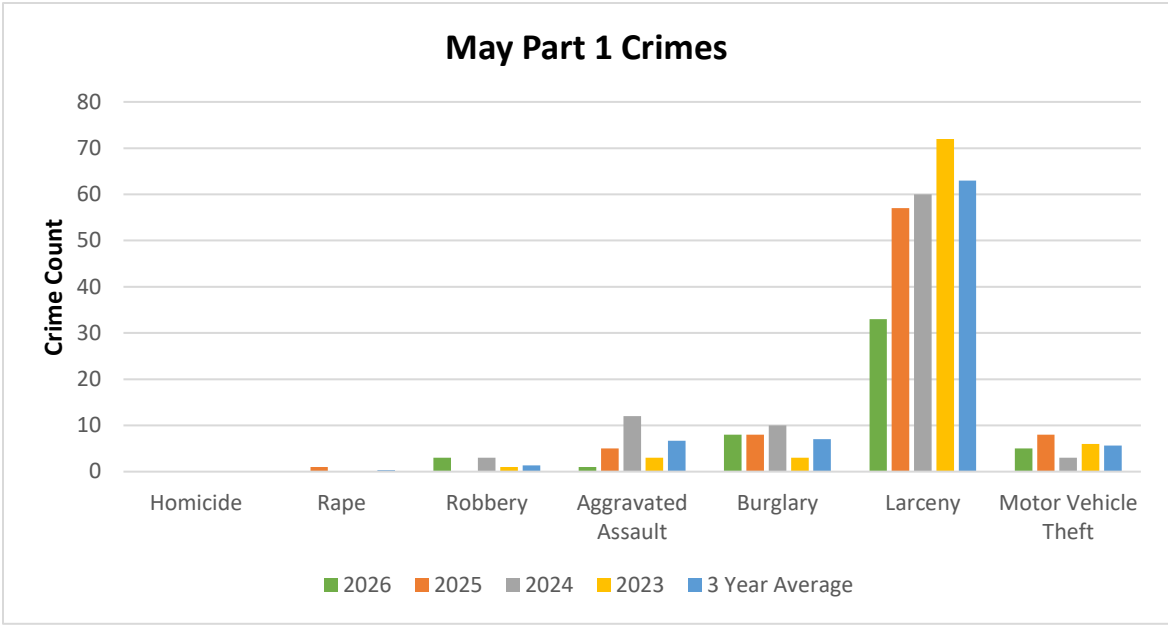
Comparison to Jul '24 to May '25: -10.4%
Comparison to Jul to May- 3 Year Avg: -14%

Monthly Crime Statistics

Below is a table and bar graph of the counts for Part 1 Crimes in May. For comparison, the same is shown for the past 3 years. The average of the 3 years was calculated.

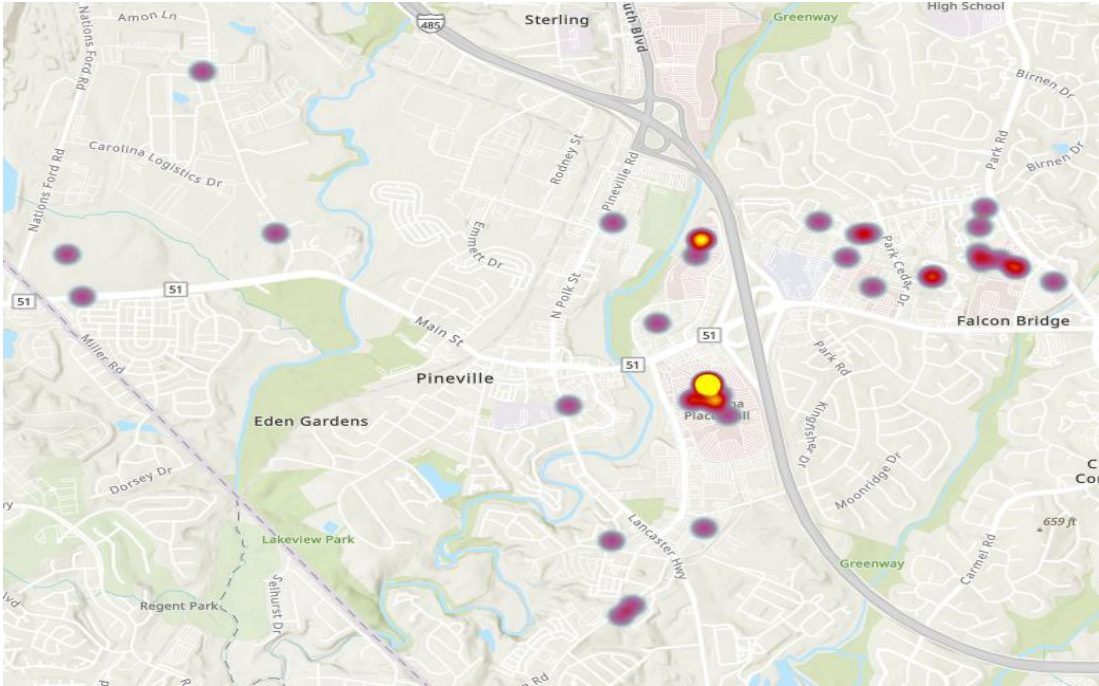
*ETJ statistics included in total number of offenses

May Crime Stats						
Part 1 Offenses						
	2026	2025	2024	2023	3 Year Average	ETJ
Homicide	0	0	0	0	0	0
Rape	0	1	0	0	0	0
Robbery	3	0	3	1	1	0
Aggravated Assault	1	5	12	3	7	0
Burglary	8	8	10	3	7	0
Larceny	33	57	60	72	63	0
Motor Vehicle Theft	5	8	3	6	6	0
Arson	0	0	0	0	0	0



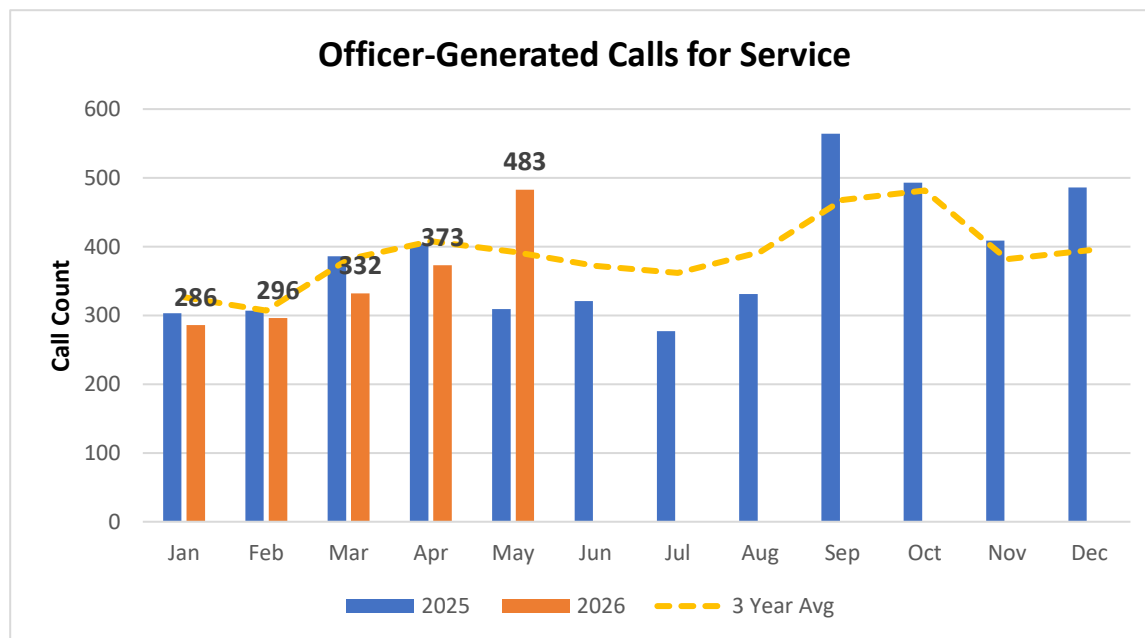
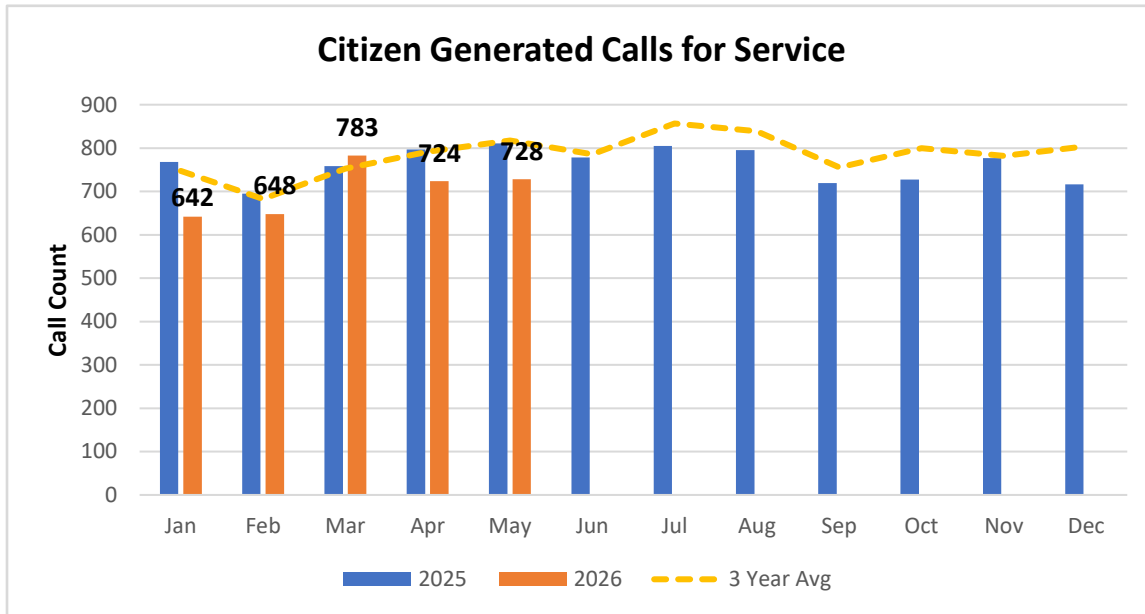
Top Crimes Mapped

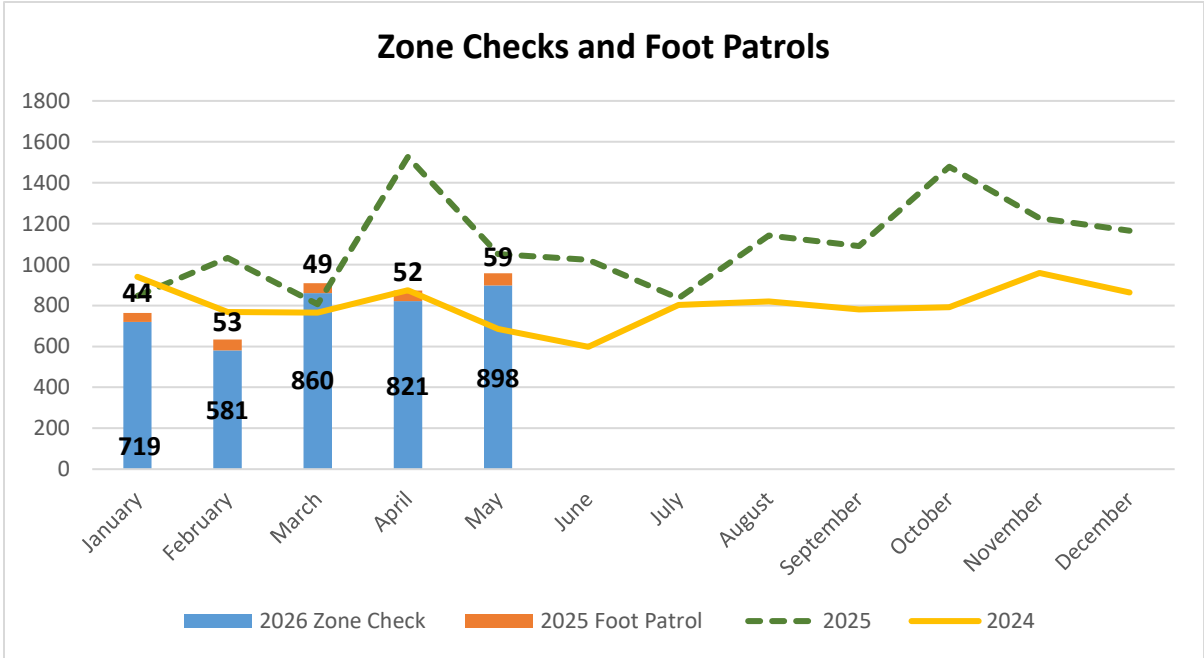
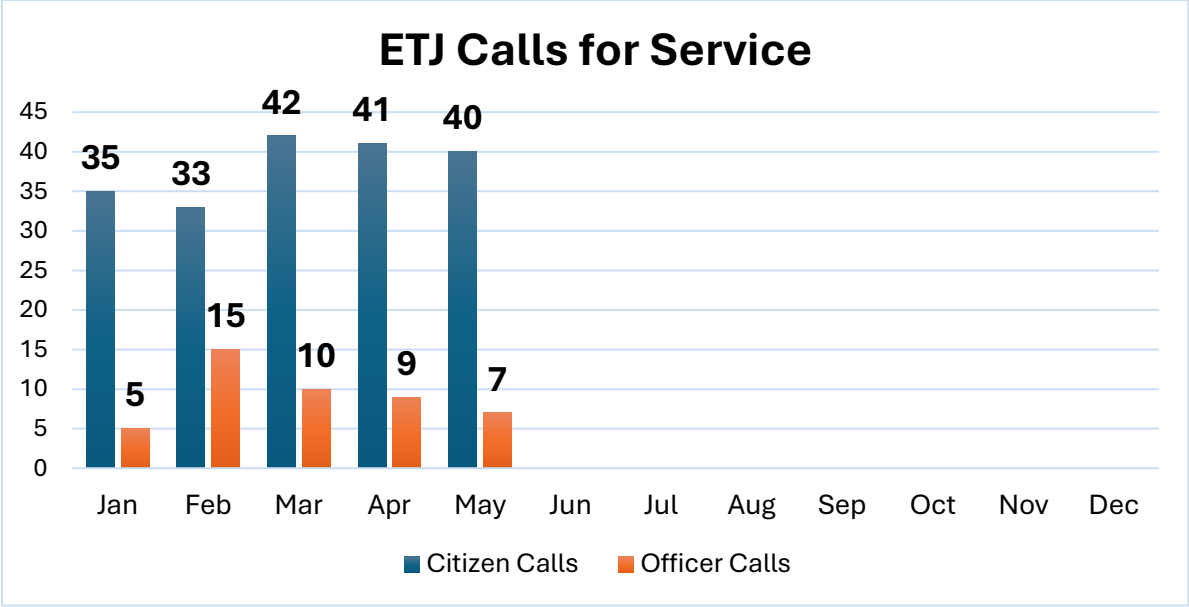
Property crime makes up the majority of our crime. Specifically, these crimes include shoplifting, all other larceny, burglary, motor vehicle theft, and theft from motor vehicle. Hot spots pictured below include Carolina Place Mall, and Home Depot.



Calls for Service

The graphs below display the number of calls for service in comparison to previous months, year, and 3-year average. The first graph is citizen-generated calls. The second graph is officer-generated calls. The third graph is the ETJ. The final graph are zone checks and foot patrols.





May Traffic Enforcement

Enforcement	Count
Traffic	275
Citation Issued	56
Warning	210
Report Taken	5

Locations of Traffic Enforcement

Street	Count
MAIN ST	105
PINEVILLE-MATTHEWS RD	56
POLK ST	22
PARK RD	14
CAROLINA PLACE PKY	8
CRANFORD DR	7
Towne Centre BLVD	7
LANCASTER HWY	6
LEE ST	5
PARK CEDAR DR	4
FRANKLIN ST	3
DOVER ST	3
CENTRUM PKY	2
KINNERTON PL	2
DOWNS CIR	2
JOHNSTON DR	2
LAKEVIEW DR	2
CONE AVE	1
SOUTH BLVD/I-485	1
PLUM CREEK LN	1
JOHNSTON/LINDON STATION	1
OSPREY DR	1
CROOKED STICK PL	1
PINEVILLE RD	1
BALI G INDIAN	1
REID LN	1

DORMAN RD	1
JOHNSTON RD BEFORE THE CORPORATE PARK	1
CHURCH ST	1
EAGLETON DOWNS DR	1
LOWRY ST	1
PINEVILLE CHURCH DR	1
LYNNWOOD LN	1
I-485 OUTER HWY	1
COMMERCE DR	1
CADILLAC ST	1
MAIN ST SOCIAL DISTRICT	1
ROCK HILL-PINEVILLE RD	1
MCCULLOUGH CLUB DR	1
JOHNSTON RD	1
MEADOW CREEK LN	1
N.MAIN ST IN THE VACANT PVA ACROSS FROM JIFFY LUBE	1
Grand Total	275

May Co-Responder Activity

20 Clients

12 Mental Health

0 Substance Use

4 Family Conflict

1 Homelessness

3 Other/Crisis

16 Initial Contacts

14 from calls for service

2 from referrals

Of those 16 initial contacts:

7 Were diverted from the hospital

2 were transported to the hospital by medic

3 unable to make contact

4 N/A

35 Follow-Up Contacts

Co- Responder also attended:

Build-a-Bike with Therapy Dog Archer

Art in the Park with Therapy Dog Archer

Pineville Elementary Safety Day with Therapy Dog Archer

Opioid Settlement Town Collaboration Work Group Meeting

May Community Engagement

- Law Enforcement car show 5/2
- Monthly Building inspection 5/4
- World Festival meeting 5/5
- Chamber of Commerce Meeting 5/13
- Law Enforcement Memorial 5/15
- Bingo at the Laurels 5/15
- Pineville Elementary School Event 5/21
- Pineville Elementary School Event 5/26
- Cardinal Woods HOA 5/28
- Pineville Takeover Night 5/29
- World Festival 5/30