



# PINEVILLE POLICE DEPARTMENT

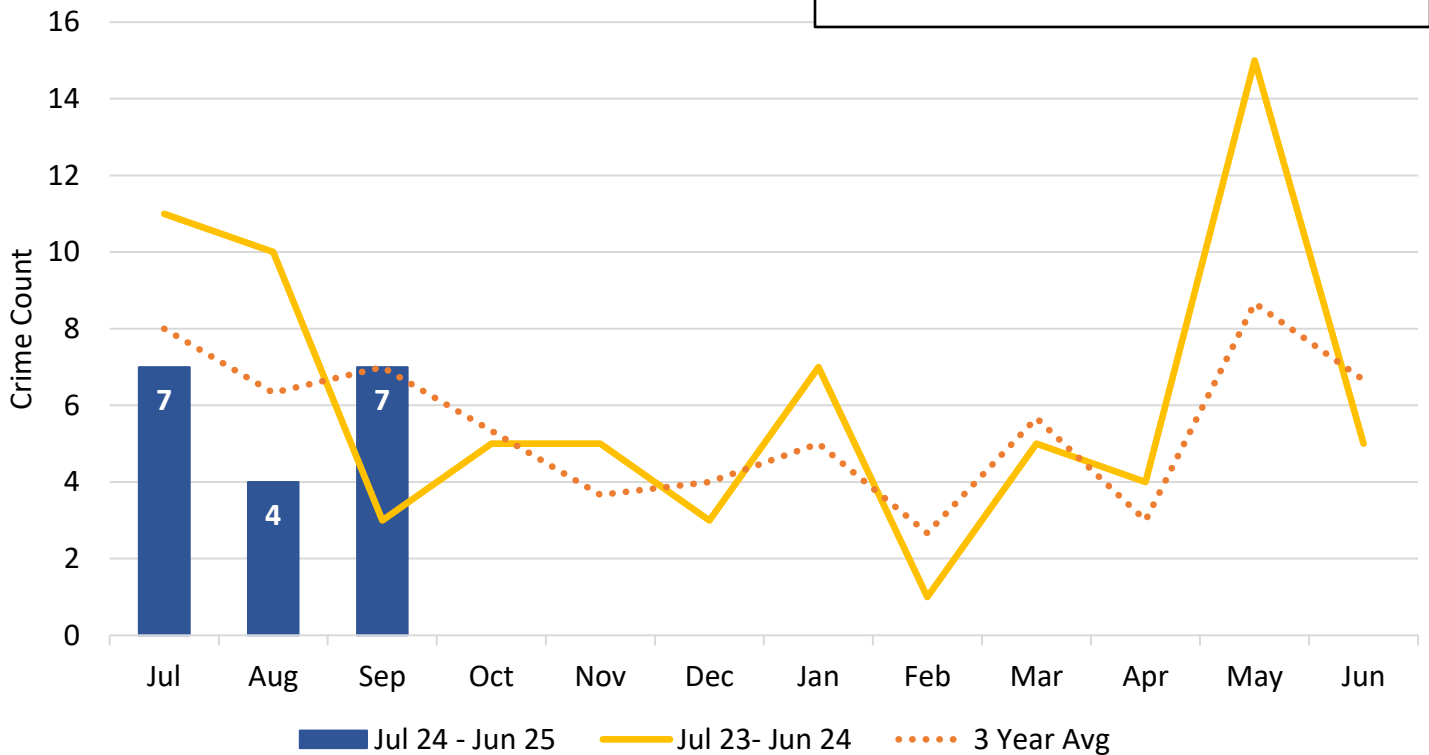
## MONTHLY REPORT September 2024

### Crime Goals

Below is the evaluation of the police department's crime goals. Goals are measured for 12 months based on the fiscal year. For the year of July 2024 – June 2025, the goal is to reduce violent crime and reduce all crime by 5%.

### Goal #1: Violent Crime

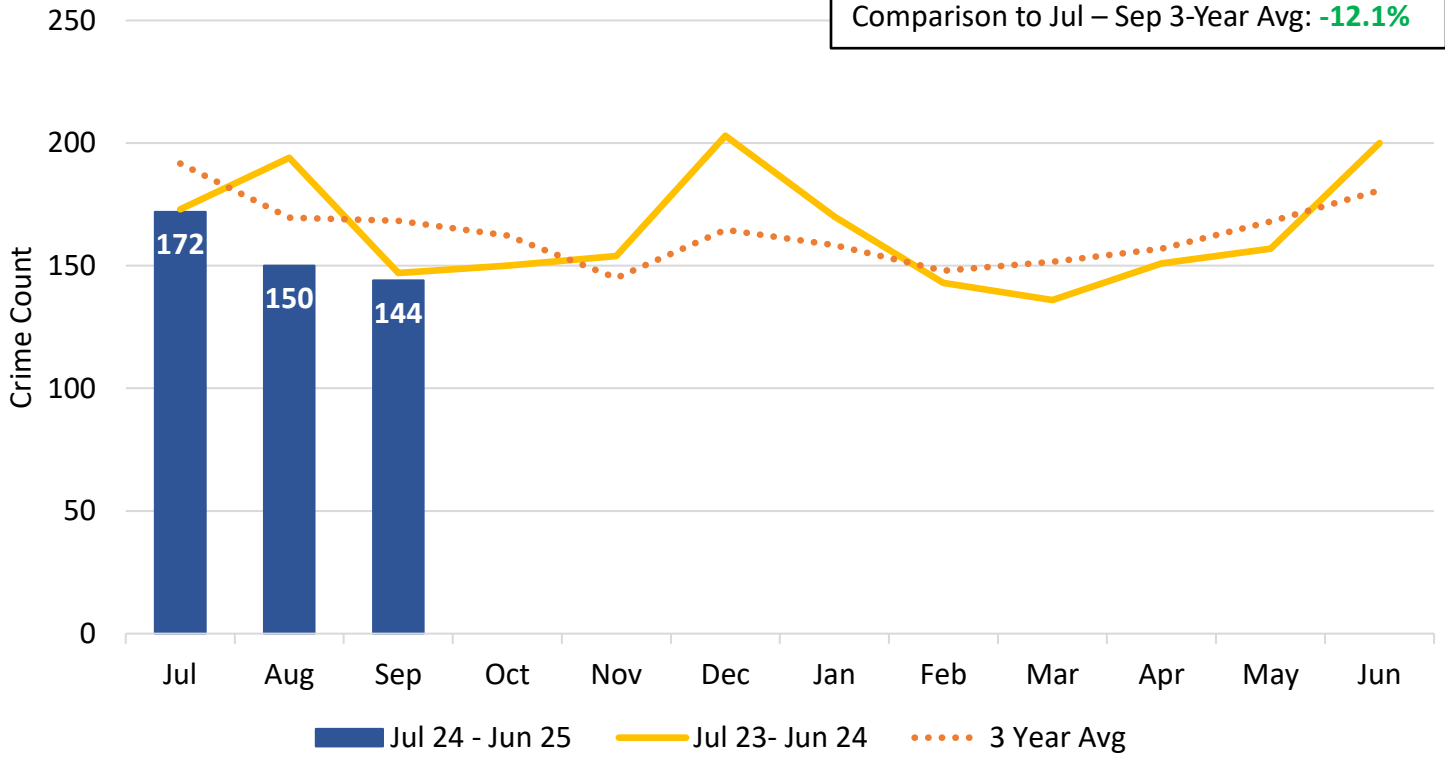
Comparison to Jul – Sep 23: **-25%**  
Comparison to Jul – Sep 3-Year Avg: **-14.3%**



\* data pulled from RMS; unfounded removed

### Goal #1: Group A Crimes

**Goal: -5%**  
Comparison to Jul – Sep 23: **-9.3%**  
Comparison to Jul – Sep 3-Year Avg: **-12.1%**

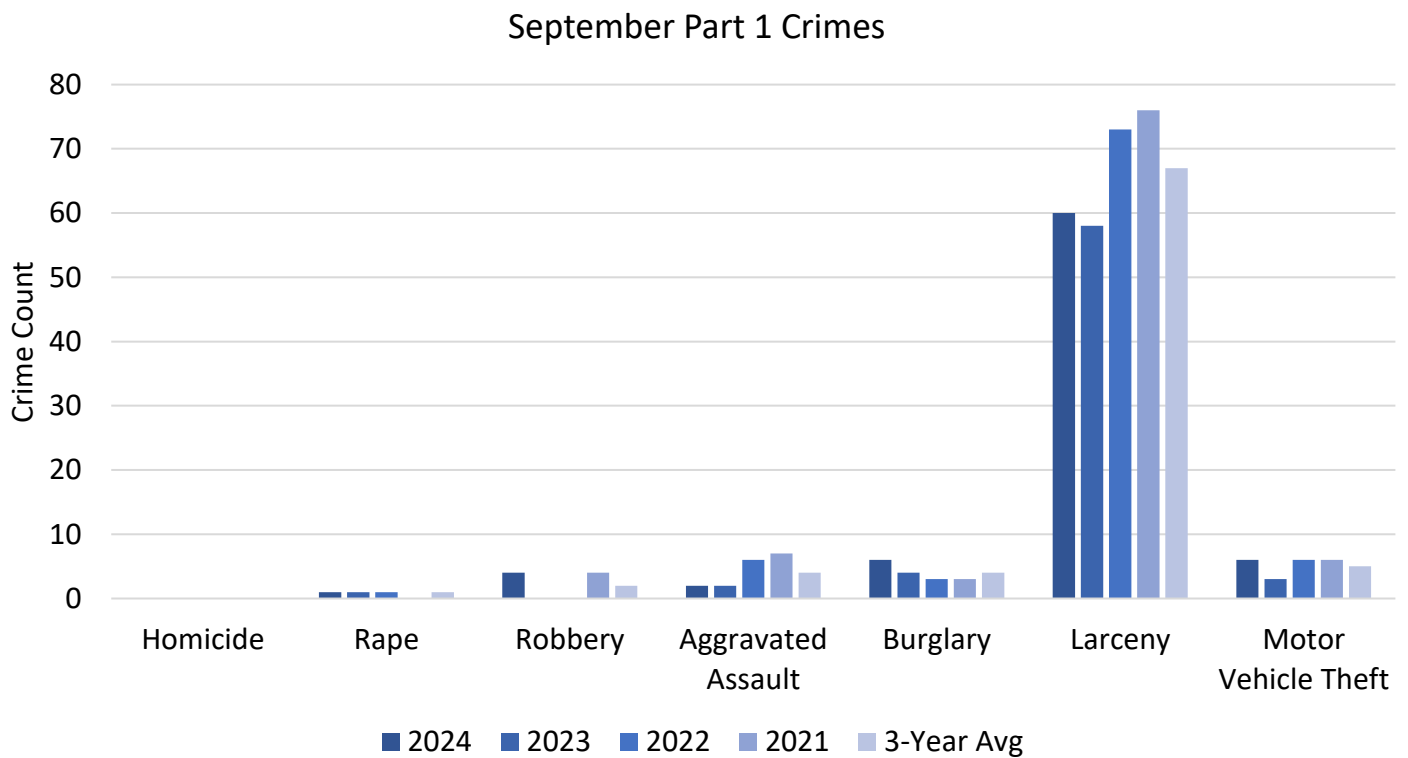


## Monthly Crime Statistics

Below is a table and bar graph of the counts for Part 1 Crimes in September. For comparison, the same is shown for the past 3 years. The average of the 3 years was calculated.

September Crime Statistics Part 1 Offenses						
	2024	2023	2022	2021	3-year average (2021-2023)	ETJ
<b>Homicide</b>	0	0	0	0	0	0
<b>Rape</b>	1	1	1	0	1	0
<b>Robbery</b>	4	0	0	4	2	0
<b>Aggravated Assault</b>	2	2	6	7	4	0
<b>Burglary</b>	6	4	3	3	4	0
<b>Larceny</b>	60	58	73	76	67	0
<b>Motor Vehicle Theft</b>	6	3	6	6	5	0

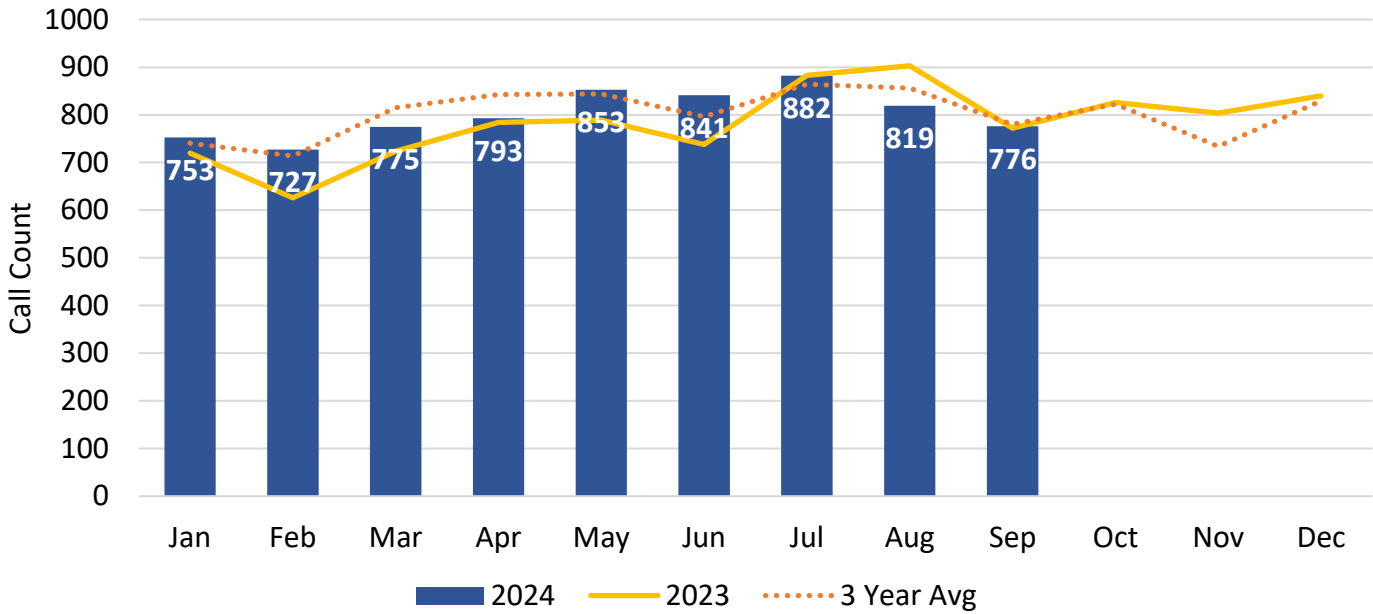
\* ETJ statistics included in total number of offenses



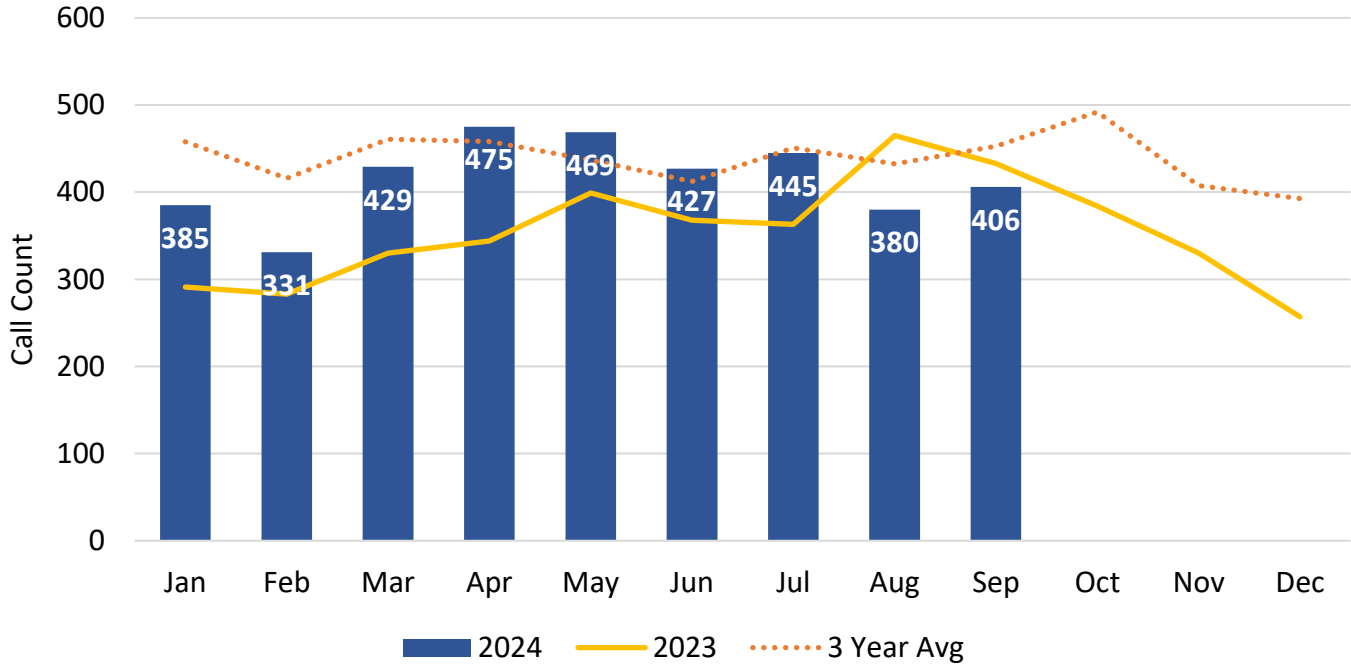
## Calls for Service

The graphs below display the number of calls for service in comparison to previous months and the previous 2 years. The first graph is citizen-generated calls. The second graph is officer-generated calls.

### Citizen-Generated Calls for Service



### Officer-Generated Calls for Service



\*zone checks and foot patrols removed

## September Traffic Enforcement

### Traffic Enforcement Type and Dispositions

Enforcement	Count
Traffic Stop	227
Citation Issued	90
Warning	124
Report Taken	3

\*Officer-generated traffic stops; unfounded removed

### Locations of Traffic Enforcement

Street Name	Count
PINEVILLE-MATTHEWS RD	60
POLK ST	33
MAIN ST	27
CAROLINA PLACE PKY	17
PARK RD	13
LEE ST	9
DORMAN RD	4
I-485 OUTER HWY	4
LANCASTER HWY	3
DOWNS CIR	3
BLUE HERON DR	3
PINEVILLE RD	3
SABAL PARK DR	3
INDUSTRIAL DR	3
ROCK HILL-PINEVILLE RD	2
PARK AVE	2
MILLER ST	2
FRANKLIN ST	2
DOWNS RD	2
DOVER ST	2
JOHNSTON DR	2
MEADOW CREEK LN	2
LOWRY ST	2
CENTRUM PKY	1
CRANFORD DR	1
SAM MEEKS RD	1
LEITNER DR	1
PINEVILLE FOREST DR	1
WINDY PINES WAY	1
LAKEVIEW DR	1
COMMERCE DR	1
WILGROVE-MINT HILL RD	1

EAGLETON DOWNS DR	1
CEDAR PARK DR	1
CONE AVE	1
KETTERING DR	1
MUSKERRY DR	1
COLLEGE ST	1
NATIONS FORD RD	1
I-485 INNER HWY	1
OAKBROOK DR	1
TOWNE CENTRE BLVD	1
OAKLEY AVE	1
WILLOW RIDGE RD	1
OLIVE ST	1
JUANITA DR	1
CADILLAC ST	1
<b>Grand Total</b>	<b>227</b>

\*based on location of stop in CAD

## **September Community Engagement**

- 9/4 Pineville Neighbors produce drive
- 9/6 Meeting with Mall security
- 9/7 Joy Freedom Walk event
- 9/9 Chiefs advisory committee meeting
- 9/11 Chamber of Commerce meeting
- 9/11 Calendar Picture at PD
- 9/12 Fall Fest meeting
- 9/18 Meeting at Davidson PD for Grant
- 9/19 Walkabout
- 9/21 Hiring testing event
- 9/24 Yearly radiation alarm with CSI
- 9/24 Youth event with Pineville Library
- 9/24 Curriculum event with Pineville Elementary
- 9/24 Car seat event with CMPD
- 9/25 Co-responder meeting with Cornelius, and Matthews
- 9/25 Monthly Safety Meeting
- 9/26 Facebook Live
- 9/27 South Towns CIT meeting
- 9/27 Meeting for shed to be built in back lot area
- Working on National Night Out, Co-responder Grant and Citizens Academy
- Liaison with apartment complexes, hotels and HOA's
- Running Social Media Facebook, Instagram, X, and Ring