



PINEVILLE POLICE DEPARTMENT

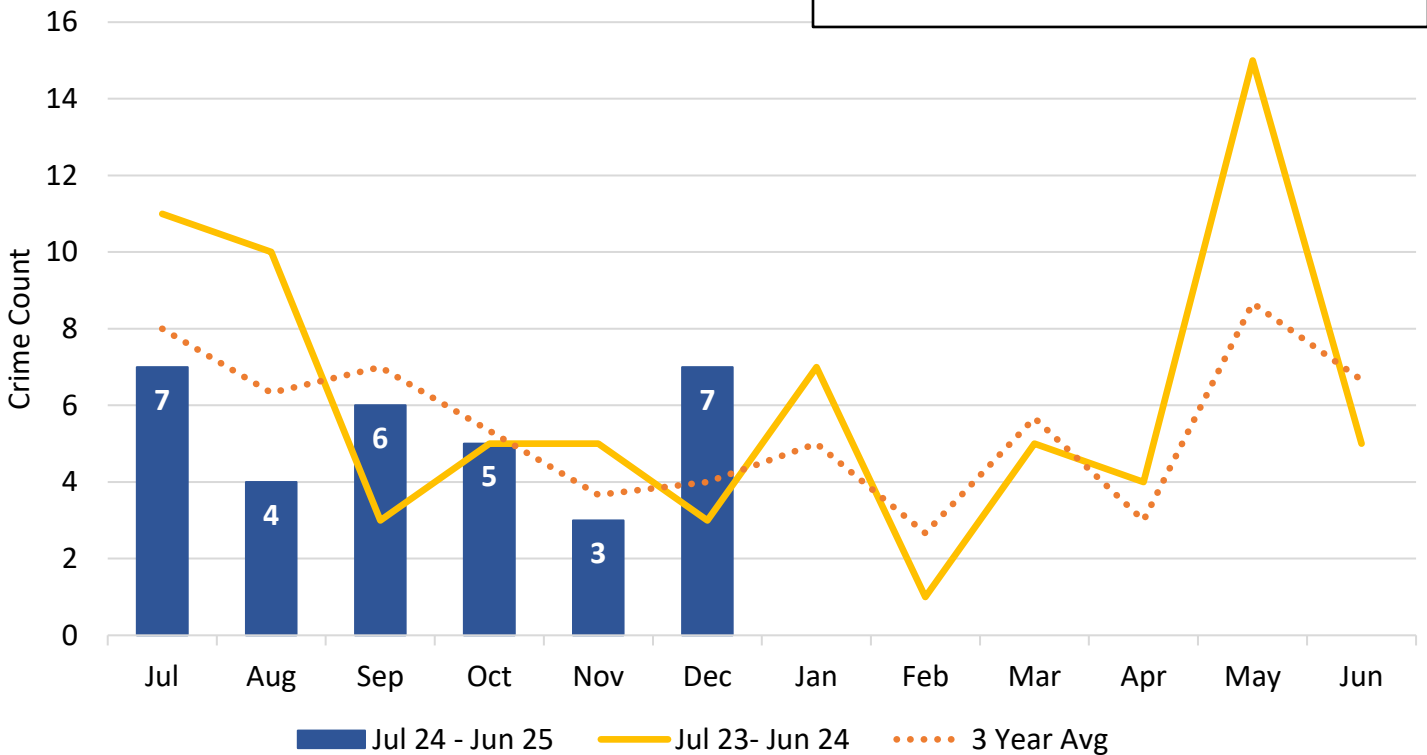
MONTHLY REPORT December 2024

Crime Goals

Below is the evaluation of the police department's crime goals. Goals are measured for 12 months based on the fiscal year. For the year of July 2024 – June 2025, the goal is to reduce violent crime and reduce all crime by 5%.

Goal #1: Violent Crime

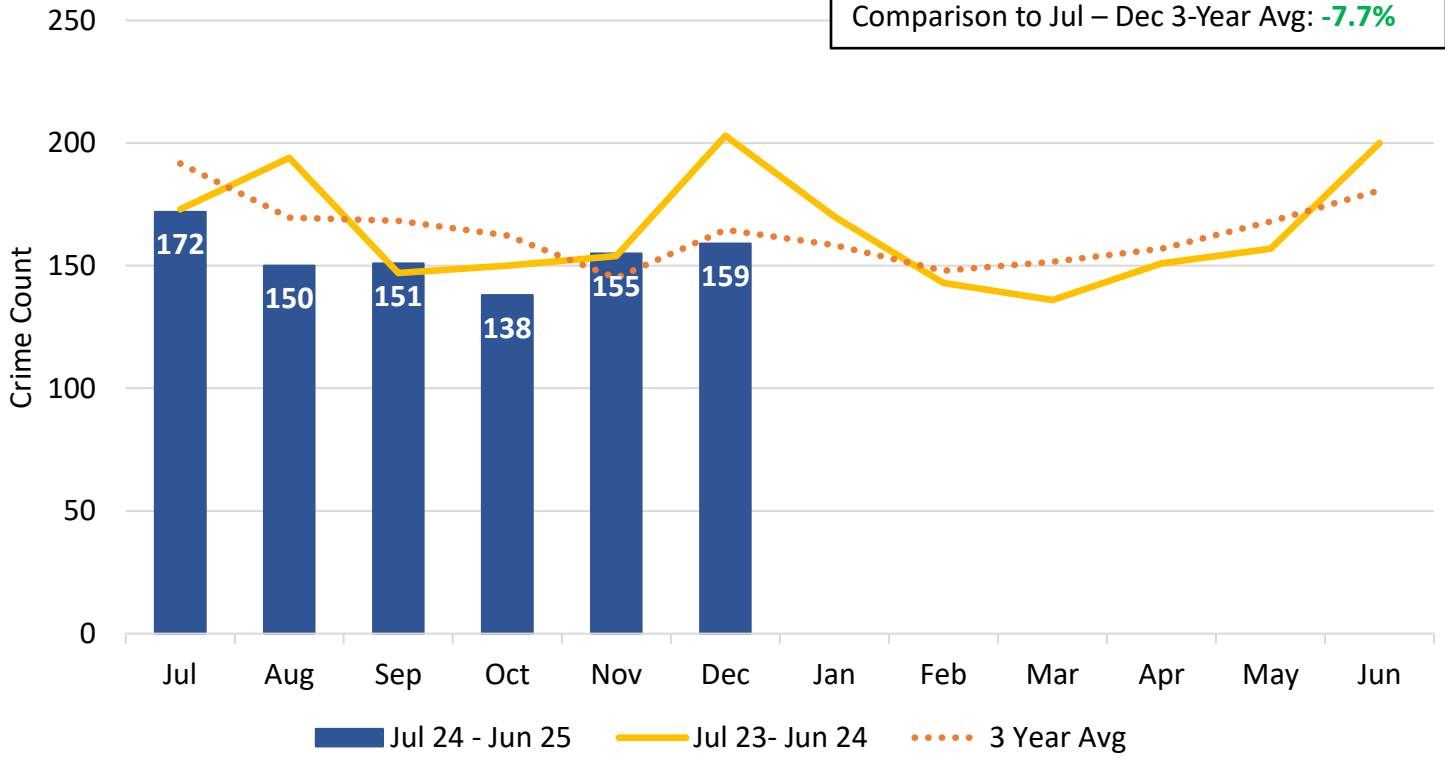
Comparison to Jul – Dec 23: **-13.5%**
Comparison to Jul – Dec 3-Year Avg: **-5.9%**



* data pulled from RMS; unfounded removed

Goal #1: Group A Crimes

Goal: -5%
Comparison to Jul – Dec 23: **-9.4%**
Comparison to Jul – Dec 3-Year Avg: **-7.7%**

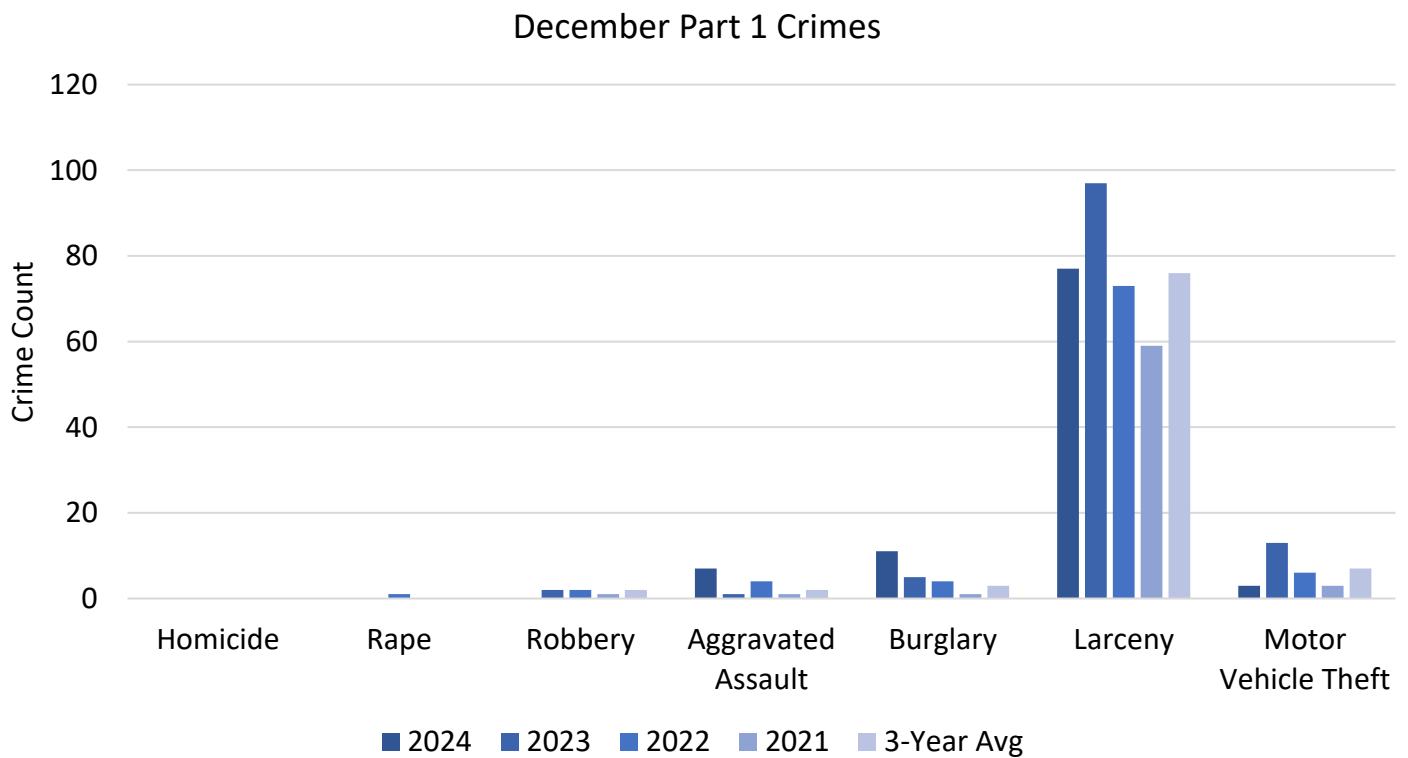


Monthly Crime Statistics

Below is a table and bar graph of the counts for Part 1 Crimes in December. For comparison, the same is shown for the past 3 years. The average of the 3 years was calculated.

December Crime Statistics Part 1 Offenses						
	2024	2023	2022	2021	3-year average (2021-2023)	ETJ
Homicide	0	0	0	0	0	0
Rape	0	0	1	0	0	0
Robbery	0	2	2	1	2	0
Aggravated Assault	7	1	4	1	2	0
Burglary	11	5	4	1	3	0
Larceny	77	97	73	59	76	0
Motor Vehicle Theft	3	13	6	3	7	0

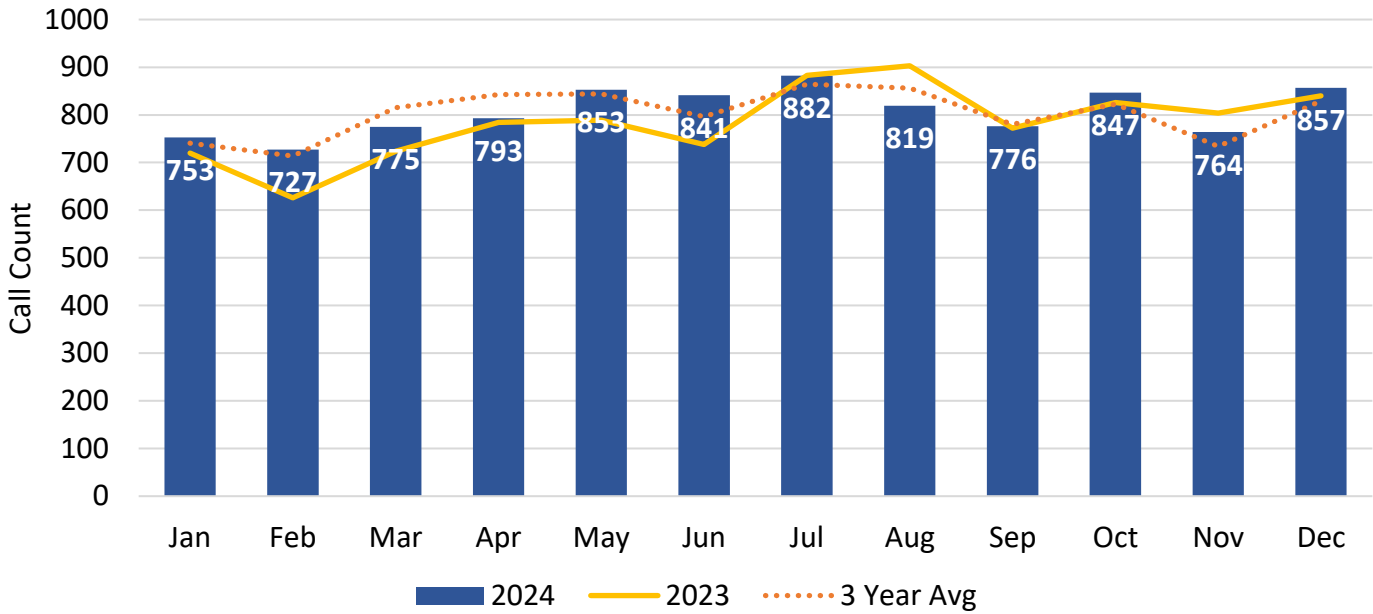
* ETJ statistics included in total number of offenses



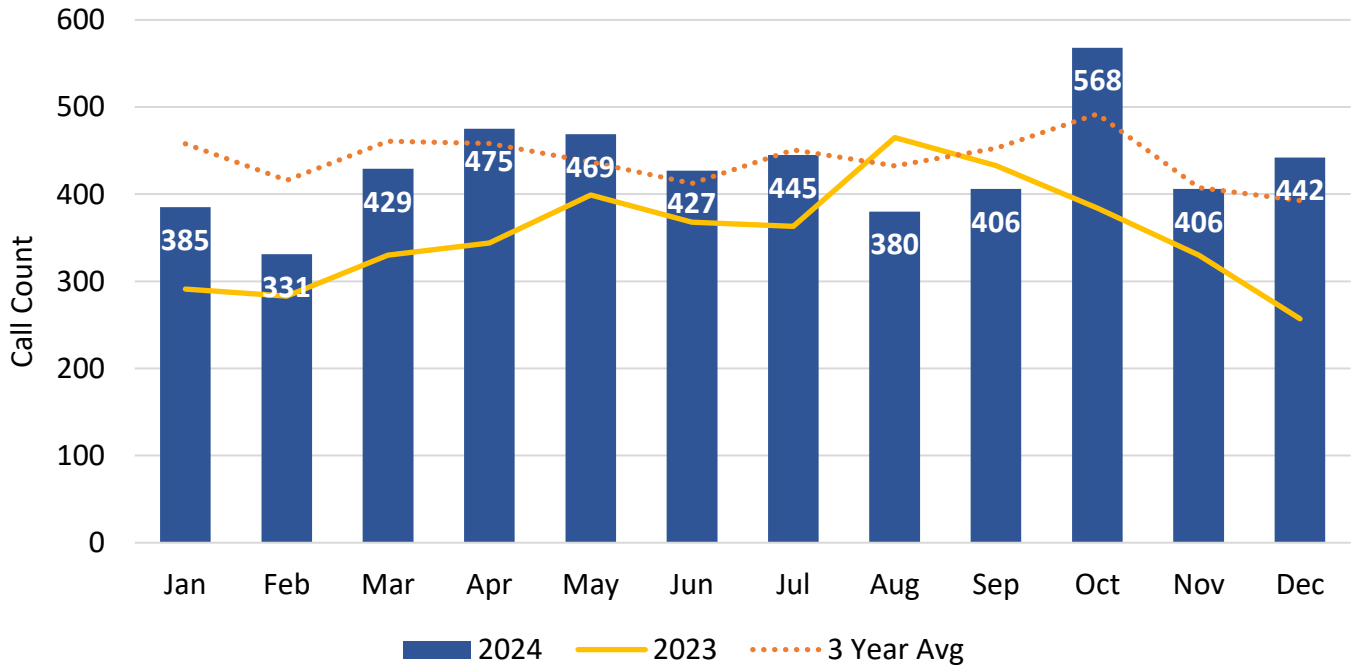
Calls for Service

The graphs below display the number of calls for service in comparison to previous months and the previous 2 years. The first graph is citizen-generated calls. The second graph is officer-generated calls.

Citizen-Generated Calls for Service



Officer-Generated Calls for Service



*zone checks and foot patrols removed

December Traffic Enforcement

Traffic Enforcement Type and Dispositions

Enforcement	Count
Traffic Stop	222
Citation Issued	78
Warning	126
Report Taken	3

*Officer-generated traffic stops; unfounded removed

Locations of Traffic Enforcement

Street Name	Count
PINEVILLE-MATTHEWS RD	63
MAIN ST	58
CAROLINA PLACE PKY	16
POLK ST	11
PARK RD	10
ROCK HILL-PINEVILLE RD	8
DOVER ST	5
PINEVILLE RD	4
DOWNS CIR	4
FRANKLIN ST	4
LEE ST	4
JOHNSTON DR	4
CHURCH ST	3
PARK CEDAR DR	3
CHILDERS LN	2
TOWNE CENTRE BLVD	2
CRANFORD DR	2
LANCASTER HWY	2
MCMULLEN CREEK PKY	2
DORMAN RD	1
RING RD	1
CENTRUM PKY	1
CONE AVE	1
INDUSTRIAL DR	1
RODNEY ST	1
CAROLINA PAVILLION	1
HARRINGTON	1
REID LN	1
OAKBROOK DR	1
FELDFARM LN	1
BLUE HERON	1
I-485 ENTRANCE	1

NATIONS FORD RD	1
JOHNSTON RD	1
Grand Total	222

*based on location of stop in CAD

December Community Engagement

- Tree Lighting event 12/5
- Zoom interview 12/11
- Facebook Live 12/12
- Shop With a Cop 12/14
- Shop With a Cop 12/15
- Grant Meeting 12/18
- Meeting with Skydio 12/19
- Liaison with apartment complexes, hotels and HOA's