



PINEVILLE POLICE DEPARTMENT

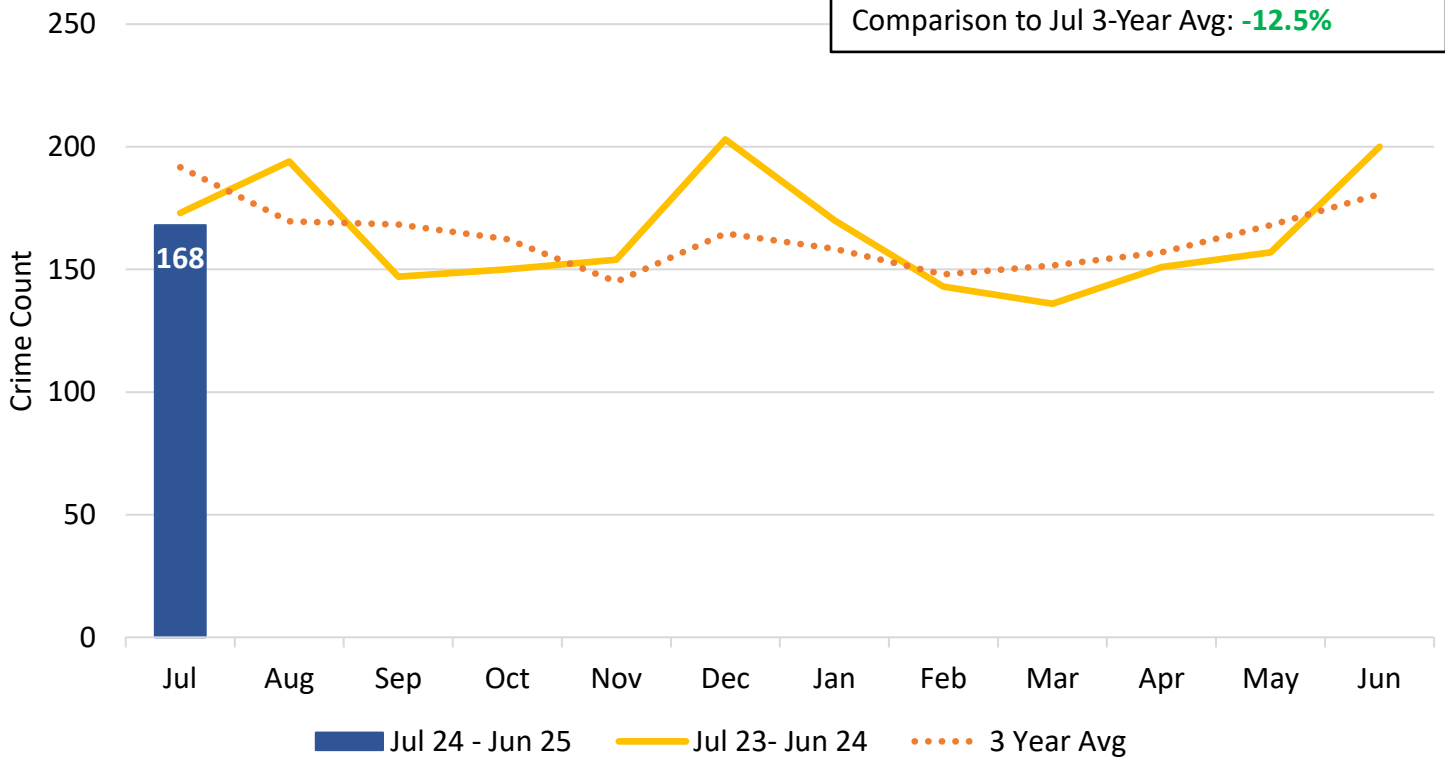
MONTHLY REPORT July 2024

Crime Goals

Below is the evaluation of the police department's crime goals. Goals are measured for 12 months based on the fiscal year. For the year of July 2024 – June 2025, the goal is to reduce Group A offenses by 5%.

Goal #1: Group A Crimes

Goal: -5%
Comparison to Jul 23: **-2.9%**
Comparison to Jul 3-Year Avg: **-12.5%**



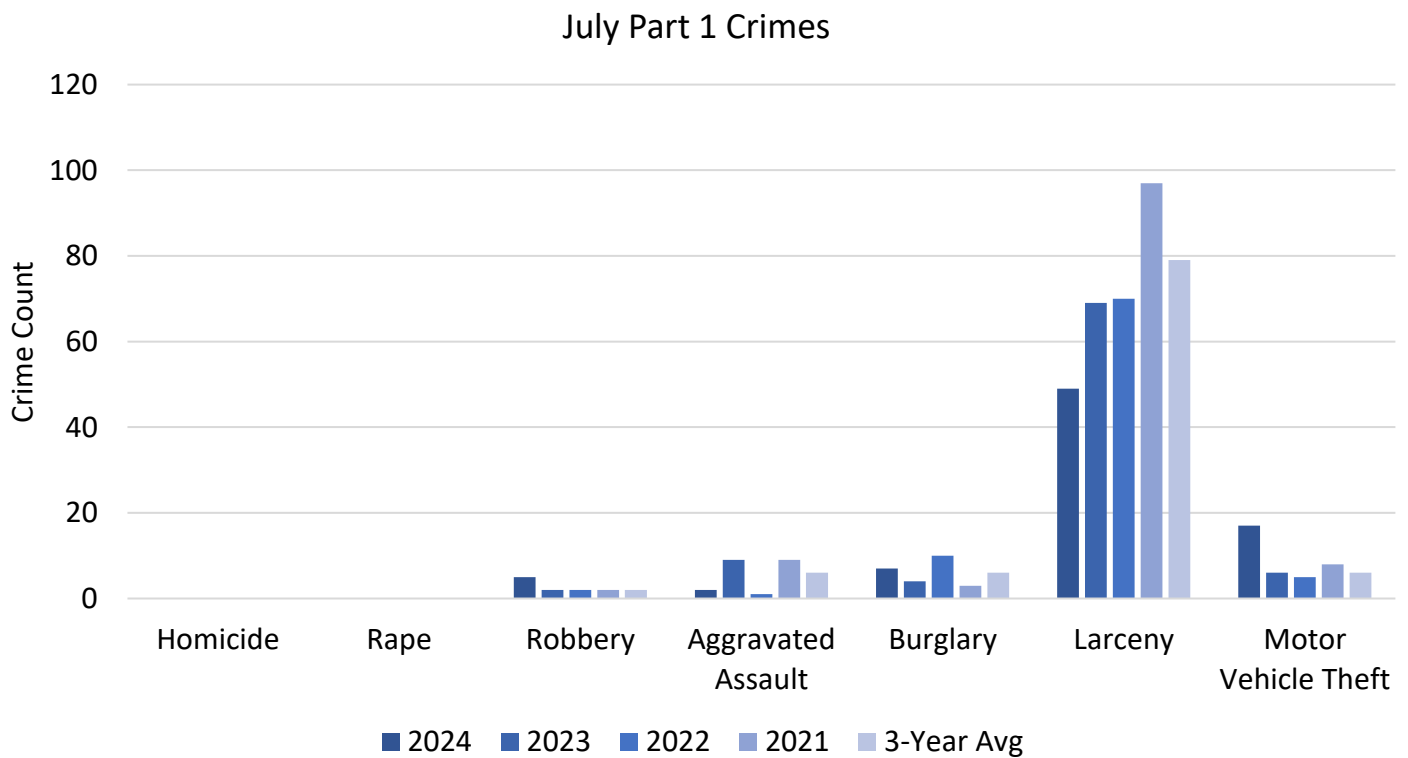
* data pulled from RMS; unfounded removed

Monthly Crime Statistics

Below is a table and bar graph of the counts for Part 1 Crimes in July. For comparison, the same is shown for the past 3 years. The average of the 3 years was calculated.

July Crime Statistics Part 1 Offenses						
	2024	2023	2022	2021	3-year average (2021-2023)	ETJ
Homicide	0	0	0	0	0	0
Rape	0	0	0	0	0	0
Robbery	5	2	2	2	2	0
Aggravated Assault	2	9	1	9	6	0
Burglary	7	4	10	3	6	0
Larceny	49	69	70	97	79	1
Motor Vehicle Theft	17	6	5	8	6	2

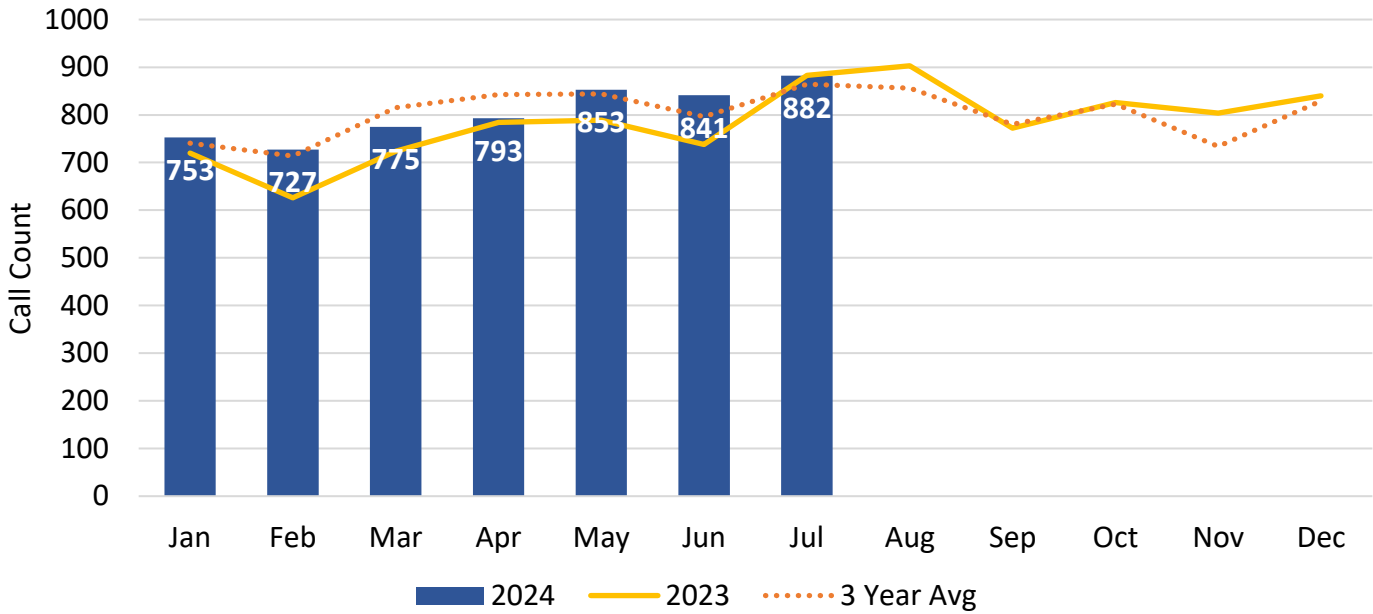
* ETJ statistics included in total number of offenses



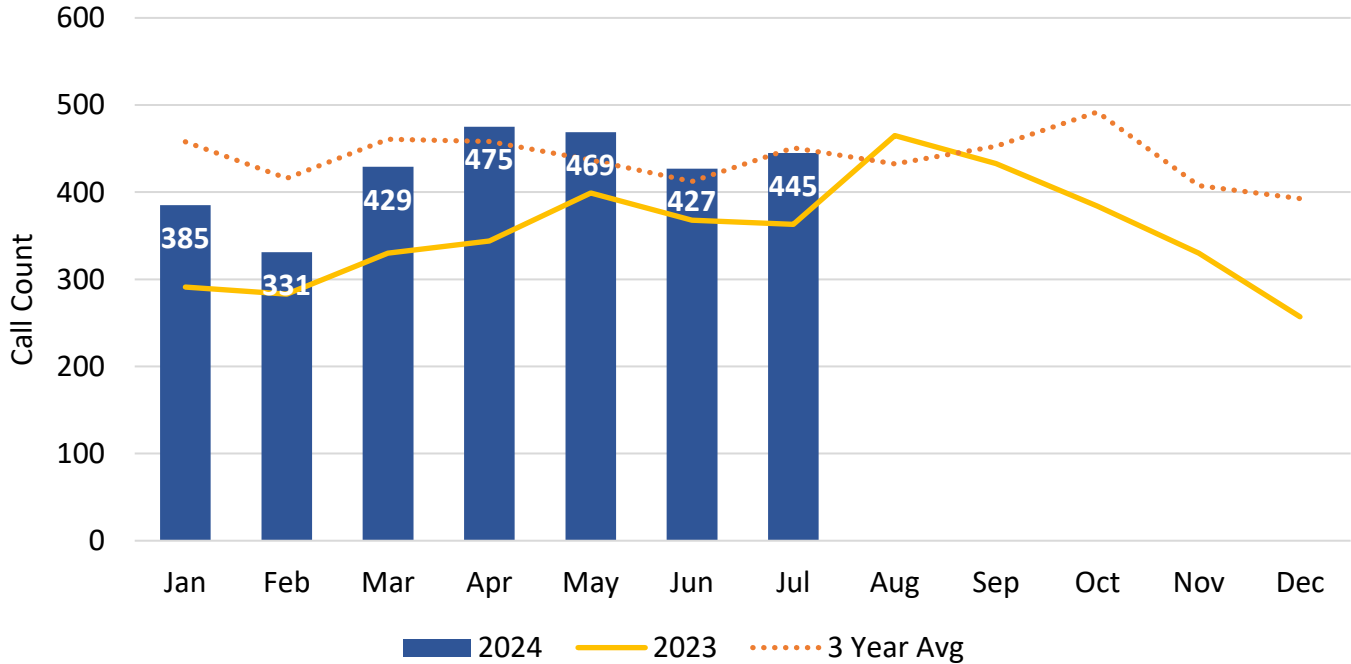
Calls for Service

The graphs below display the number of calls for service in comparison to previous months and the previous 2 years. The first graph is citizen-generated calls. The second graph is officer-generated calls.

Citizen-Generated Calls for Service



Officer-Generated Calls for Service



*zone checks and foot patrols removed

July Community Engagement

- Monthly town safety meetings
- Monthly building inspection
- Chamber of Commerce meeting
- Designing a volunteer program
- Mexico training orientation
- Shop with a cop meeting
- Weekly events in the park (concerts and movies)
- Bingo with residents of the Laurels
- Manage Twitter, Instagram, Facebook and Ring apps for the PD

July Traffic Enforcement

Traffic Enforcement Type and Dispositions

Enforcement	Count
Traffic Stop	266
Citation Issued	106
Warning	132
Report Taken	4

*Officer-generated traffic stops; unfounded removed

Locations of Traffic Enforcement

Street Name	Count
PINEVILLE-MATTHEWS RD	82
MAIN ST	28
PARK RD	27
CAROLINA PLACE PKY	19
POLK ST	13
JOHNSTON RD	8
LANCASTER HWY	7
BLUE HERON DR	7
LEE ST	5
CRANFORD DR	4
PINEVILLE RD	4
I-485	4
ROCK HILL-PINEVILLE RD	4
KETTERING DR	4
MCMULLEN CREEK PKY	4
MORROW AVE	3
WINDY PINES WAY	3
FELDFARM LN	3
TOWNE CENTRE BLVD	3

DOVER ST	2
SABAL POINT DR	2
JOHNSTON DR	2
CHILDERS LN	2
CENTRUM PKY	2
DORMAN RD	2
PARK CEDAR DR	2
WATER OAK DR	1
SAM MEEKS RD	1
DOWNS CIR	1
OAKBROOK DR	1
STRATFIELD PLACE CIR	1
CHURCH ST	1
RING RD	1
CONE AVE	1
WILLOW RIDGE RD	1
FLAGSTONE DR	1
SOUTH BLVD	1
CARDINAL WOODS DR	1
LONGLEAF DR	1
PLUM CREEK LN	1
LOWRY ST	1
WILLOWHURST CT	1
MEADOW CREEK LN	1
BLANK	1
MCCULLOUGH CLUB DR	1
MCINTRYE RIDGE RD	1
Grand Total	266

*based on location of stop in CAD