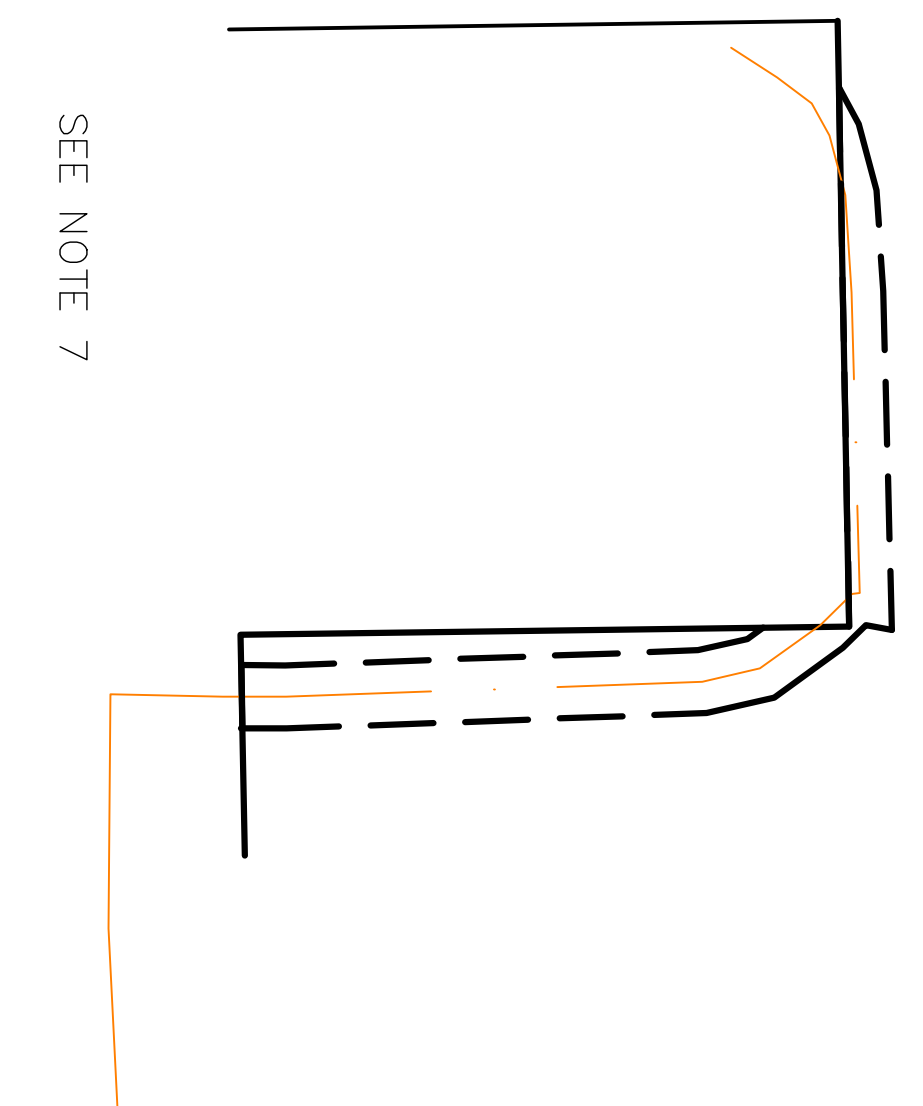
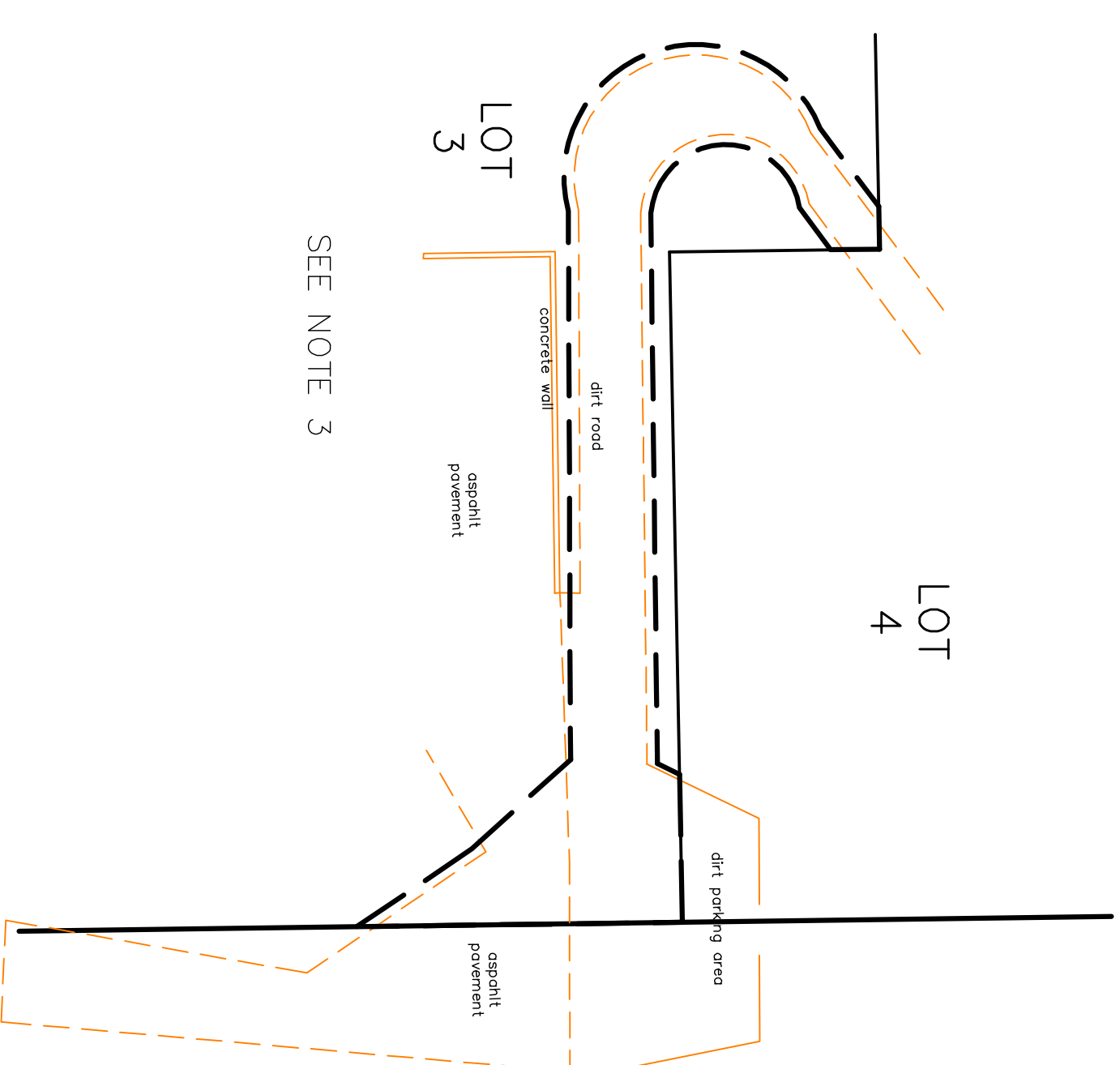
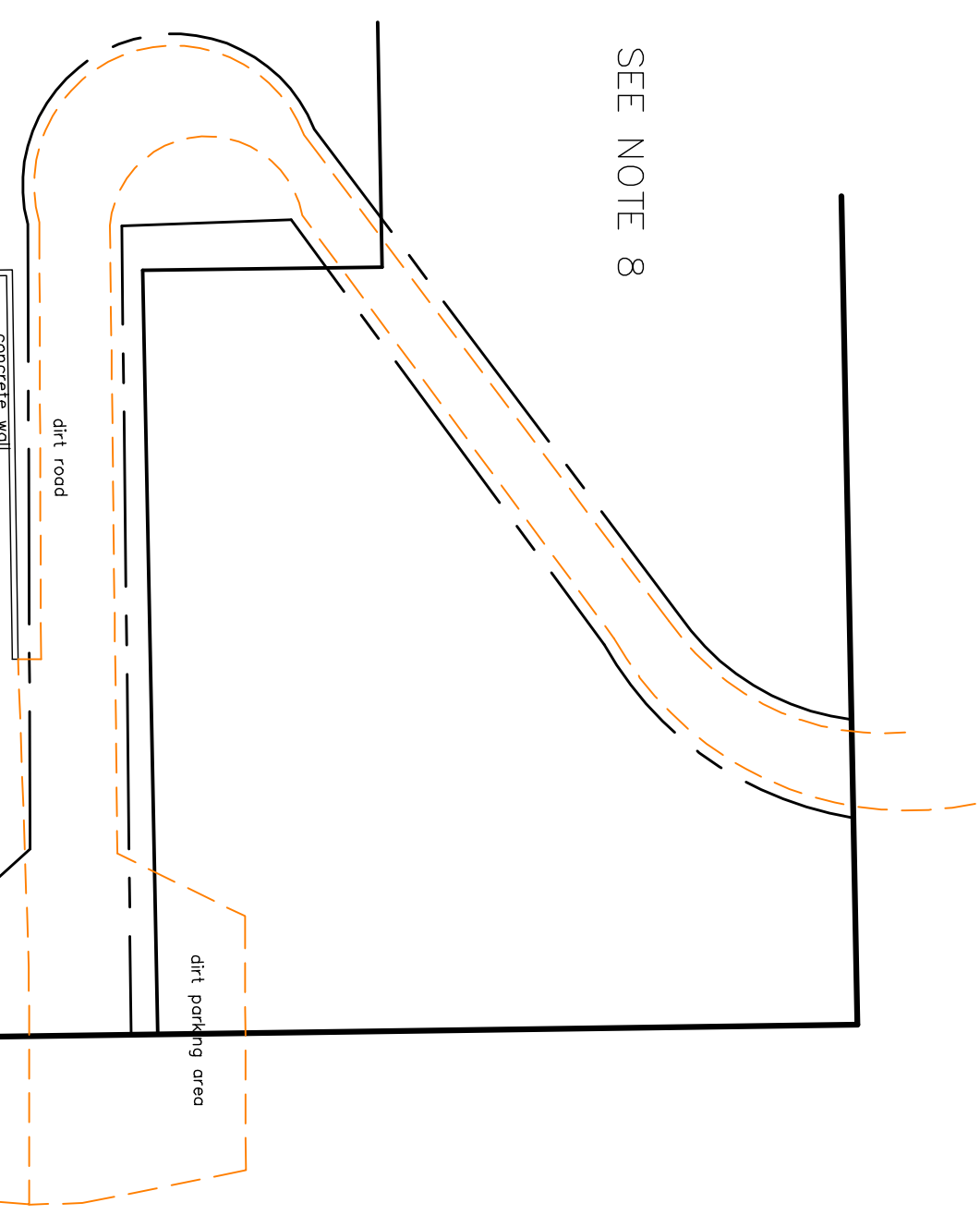
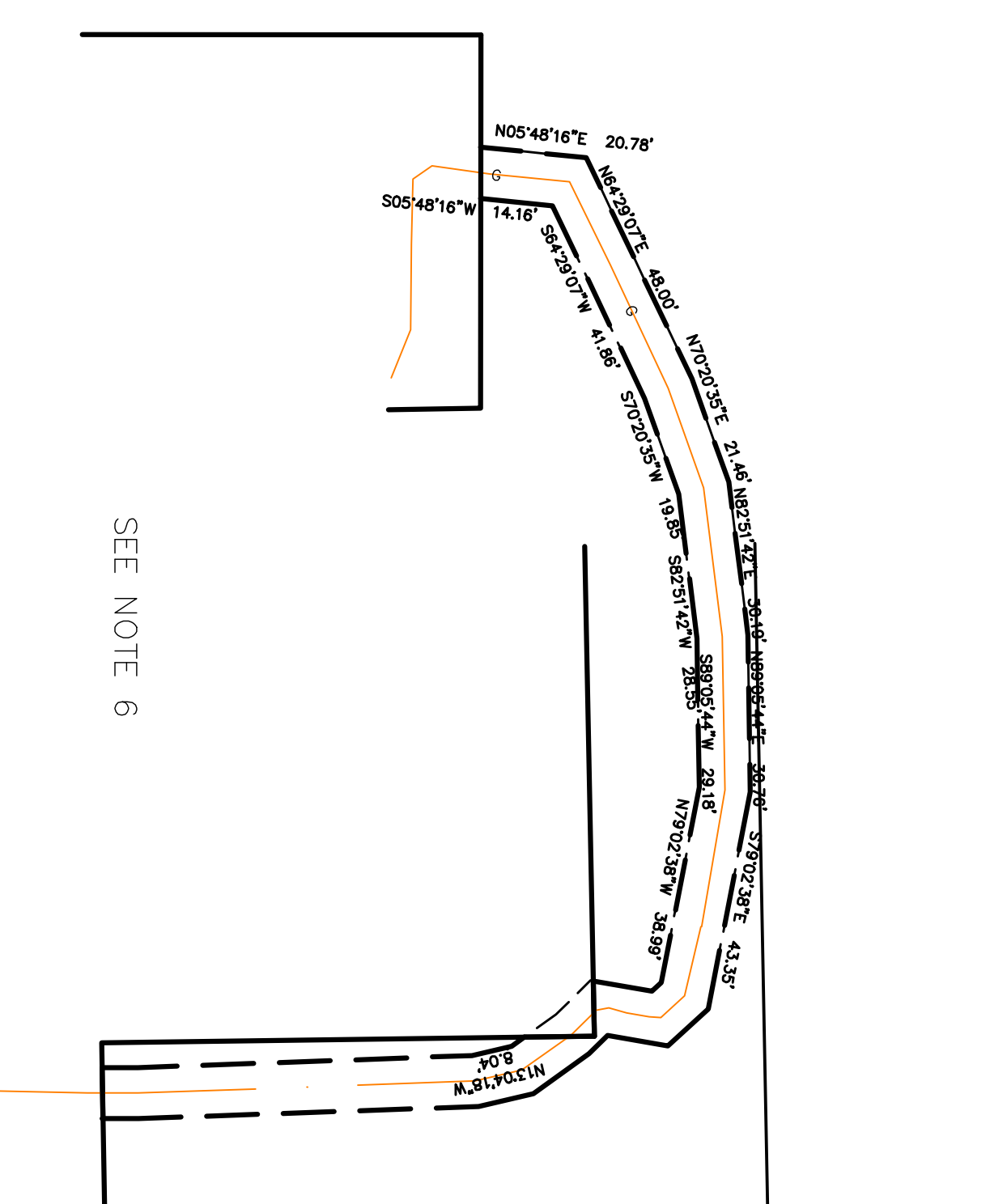
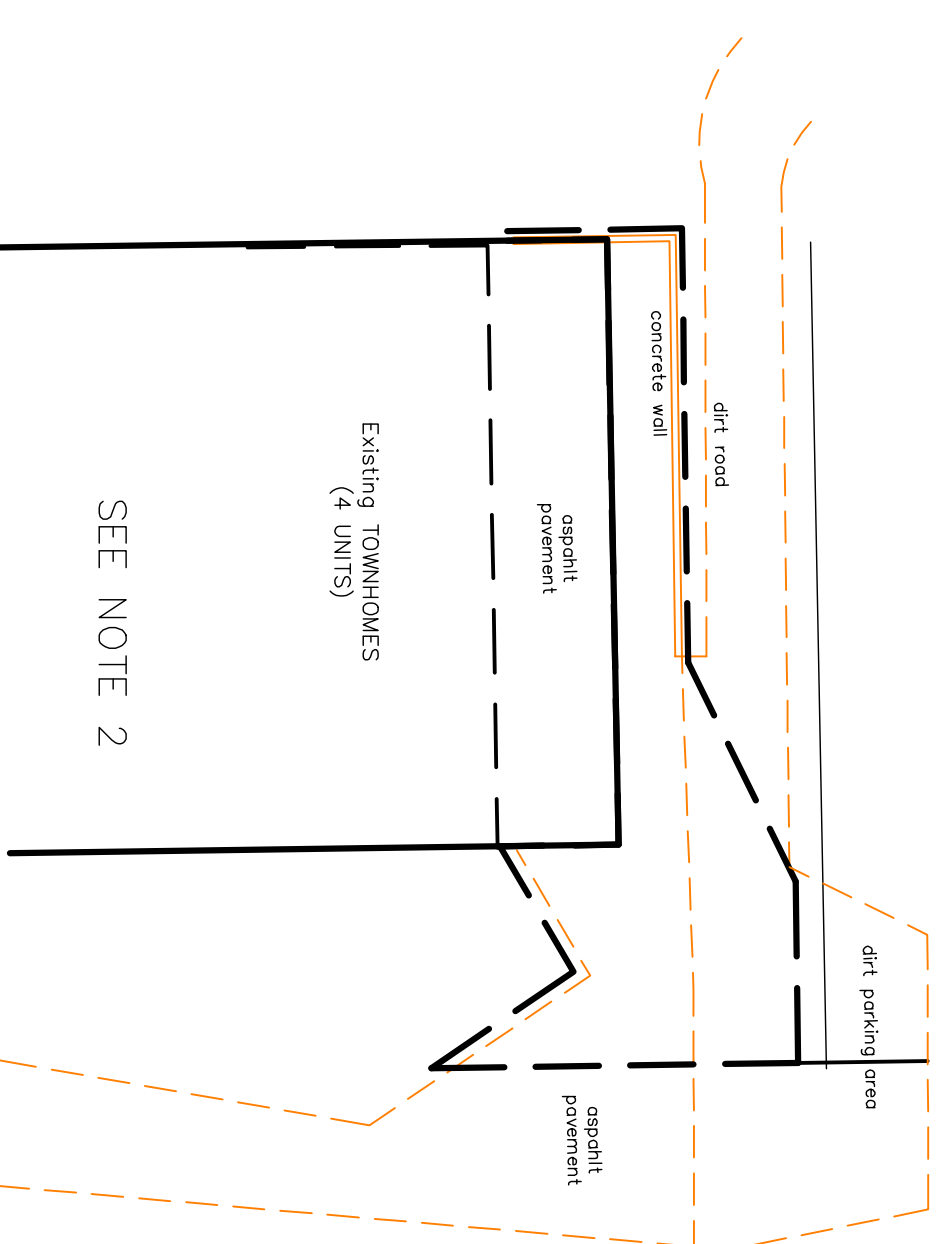
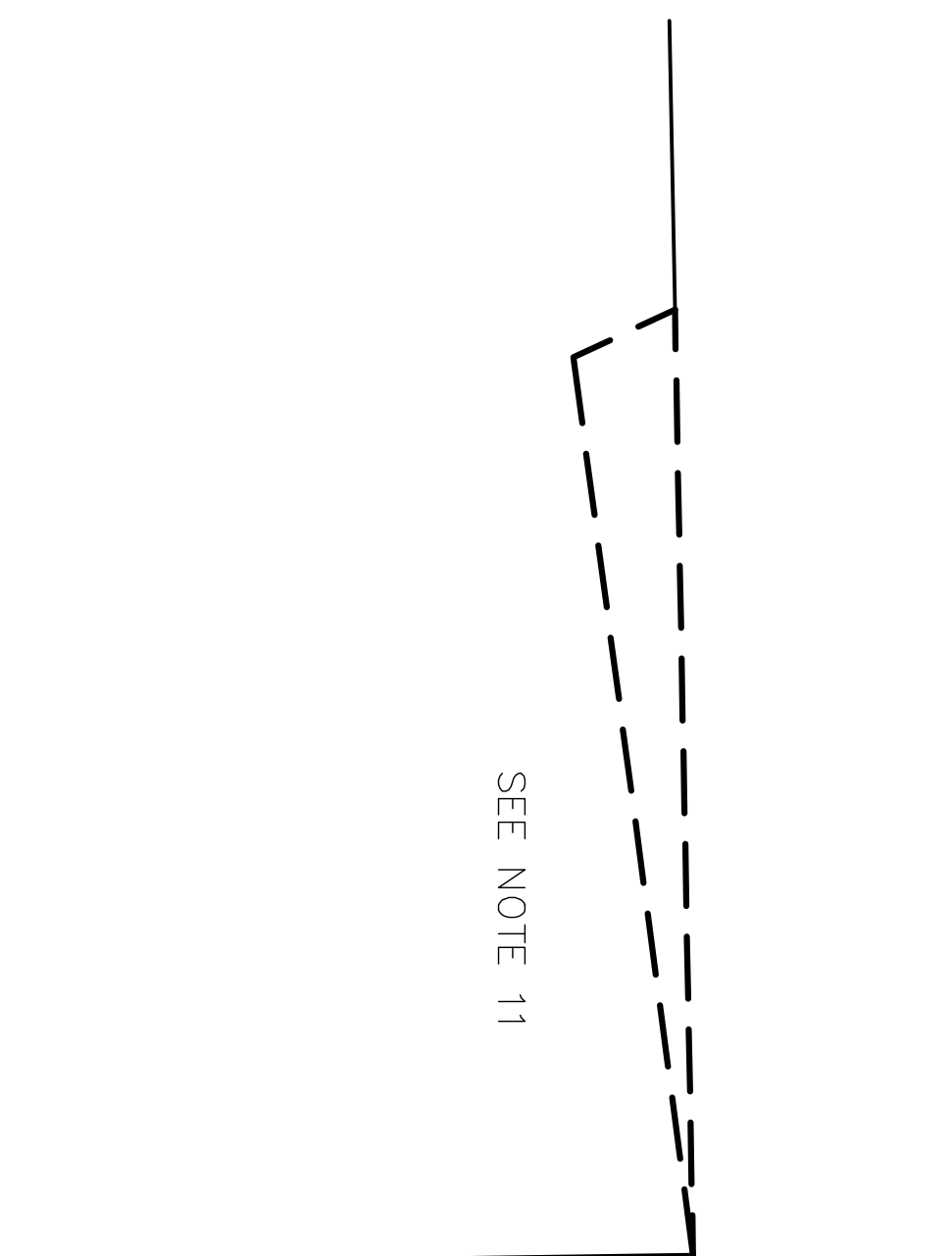
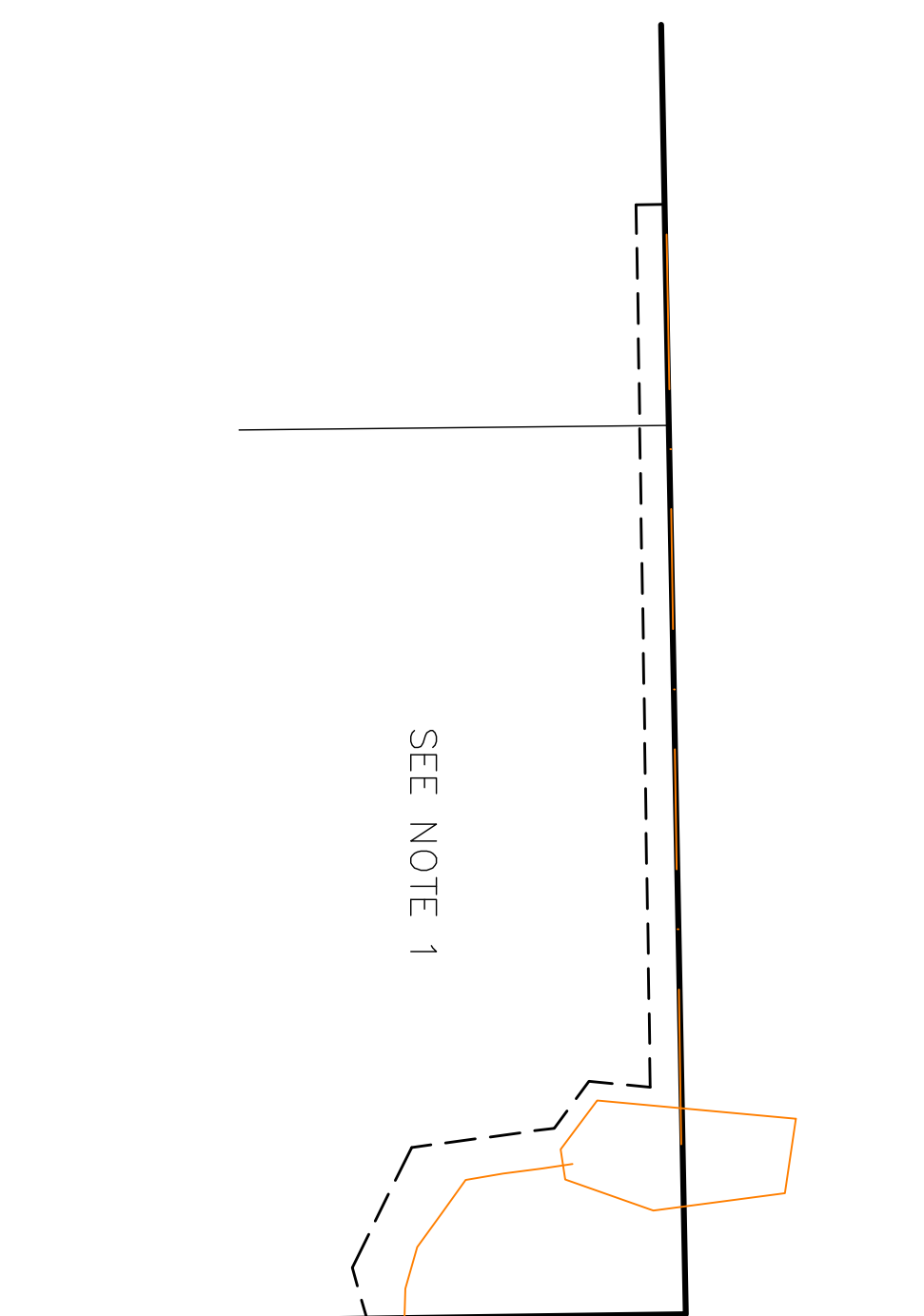
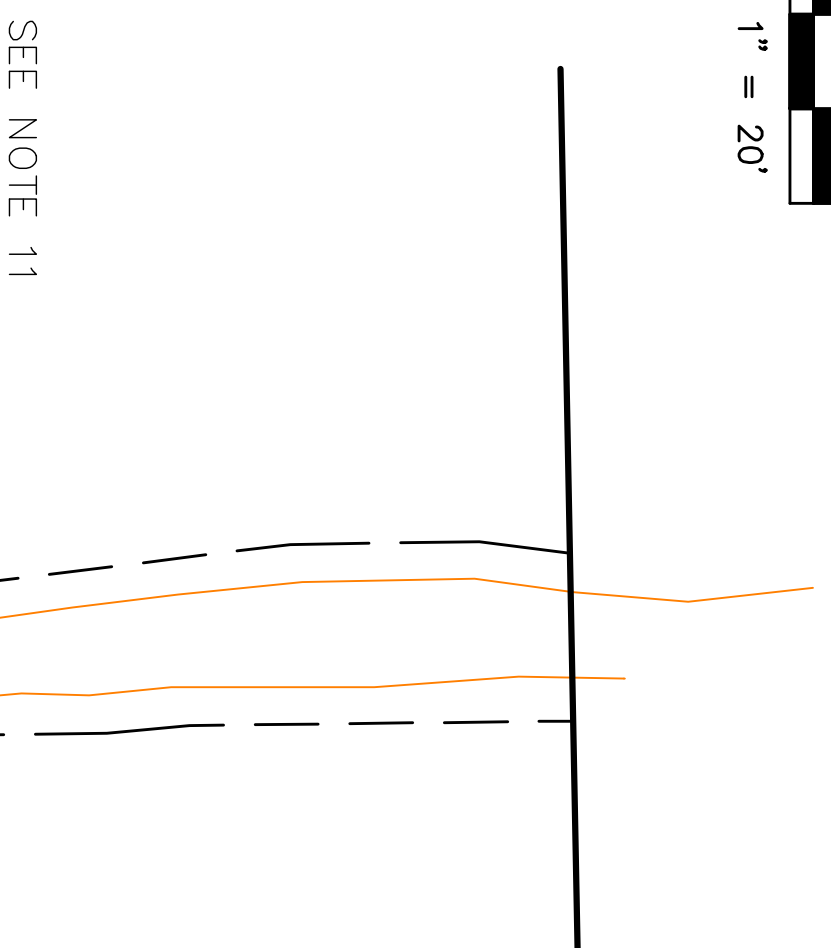


SITE PLAN – THE Highbrook Subdivision 2

A REPLAT of a portion of THE Highbrook Subdivision,
Town of Palmer Lake, El Paso County, Colorado, situate in Section 5,
Township 11 South, Range 67 West, 6th P.M.,

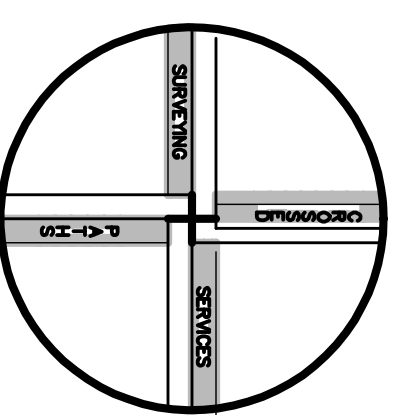


NOTE:
This SITE PLAN does not represent a monumented land survey, and is only intended to depict the improvements at the time of Survey as shown hereon.

no.	date	revisions	by
4.	10-29-2025	Core & GMS, Inc comments	JPB
3.	8-13-2025	Town Comments-Note 3	JPB
2.	8-05-2025	Town Comments	JPB
1.	7-30-2025	Town Comments	A.E.J

drawing date: July 30, 2025
 day: file: 2505150172.dwg
 Project no.: 25051501

SITE PLAN



CROSSED PATHS SURVEYING SERVICES, INC.
 COLORADO SPRINGS, CO 80908
 PHONE: 719-661-2349
 EMAIL: jpb@cpdhhinc.com