THE HIGHBROOK SUBDIVISION 2

A VACATION AND REPLAT THE REMAINING PORTIONS OF THE HIGHBROOK SUBDIVISION in the Town of Palmer Lake, being a portion of the Southwest One-Quarter of Section 5, Township 11 South, Range 67 West of the 6th P.M., IN THE TOWN OF PALMER LAKE, EL PASO COUNTY, COLORADO

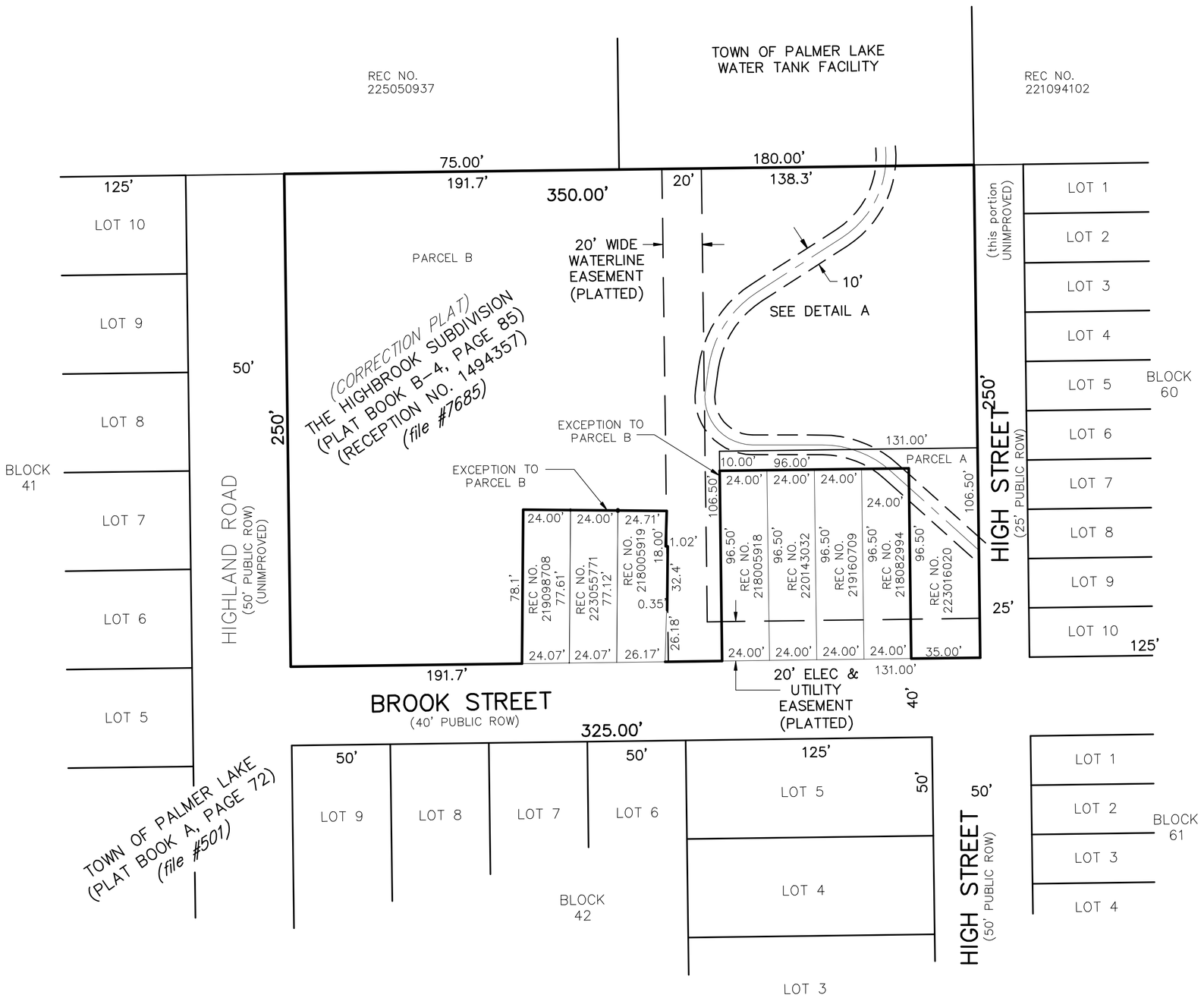

AS PLATTED

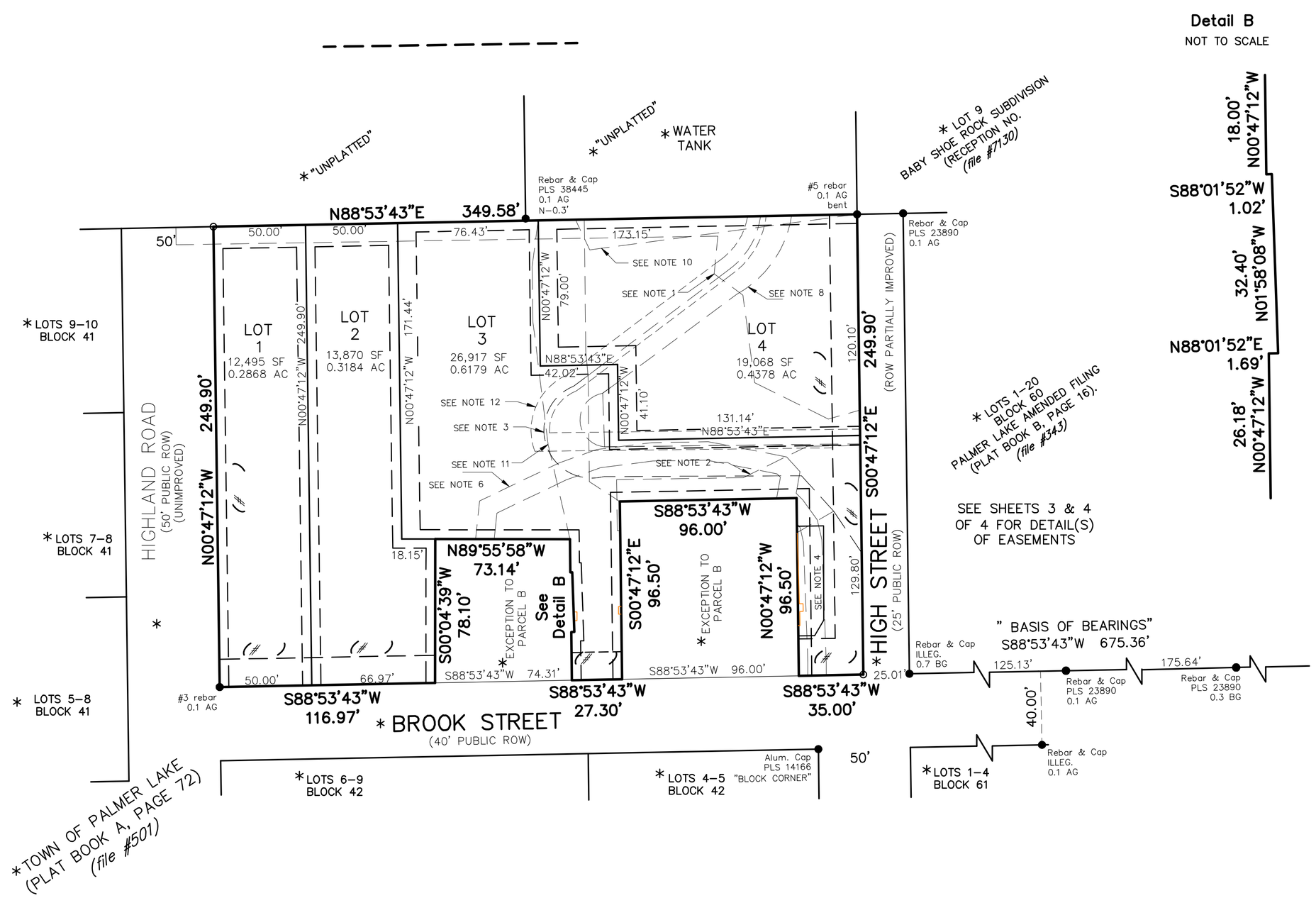

AS REPLATTED

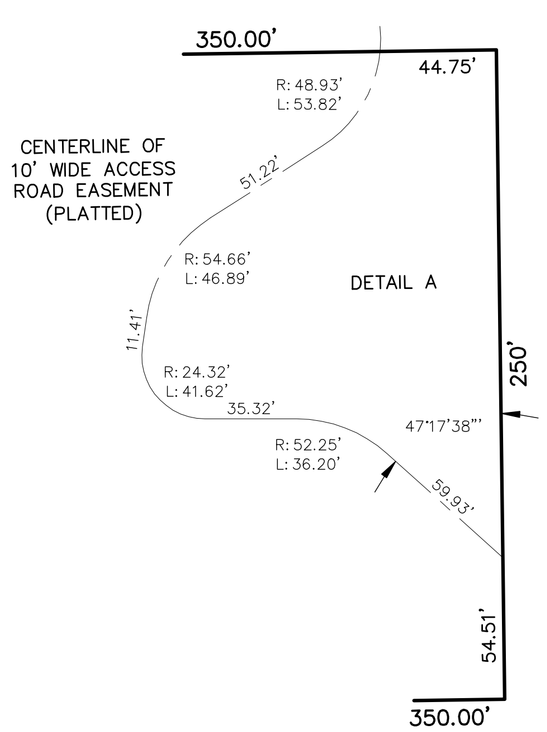

AS PLATTED

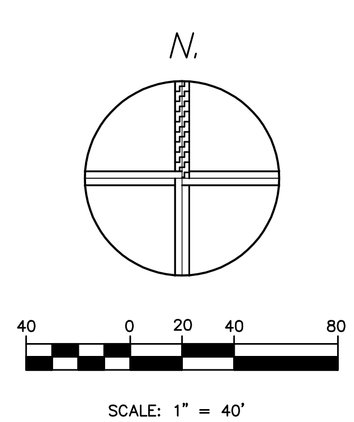

PRELIMINARY SUBJECT TO REVIEW

no.	date	revisions	by
4.			
3.	10/29	Core & GMS, Inc comments	JPB
2.	9/29	LOTS 1 & 2 CONFIGURATION	JPB
1.	7/30	COMMENTS-SUB. NAME	JPB

drawing date: June 29, 2025	scale: 1" = 40'
dwg. file: 2505150T RP.dwg	drawn by: JPB
project no. 2505150T	sheet 2 of 4

THE OVERLOOK AT PALMER LAKE

CROSSED PATHS SURVEYING SERVICES, INC.
P.O. BOX 88155
COLORADO SPRINGS, CO 80908
PHONE: 719-661-2349
EMAIL: jmpls@xpathinc.com