ENGEL–WILKINSON SUBDIVISION

A VACATION AND REPLAT OF LOTS 4, 5, 6 AND THE REMAINING PORTIONS OF LOTS 7, 8, 9 ALL IN BLOCK C, PALMER LAKE AMENDED FILING to the Town of Palmer Lake, together with LOT 1, LAVELETT PROPERTIES SUBDIVISION, being a portion of the Southwest One–Quarter of Section 5, Township 11 South, Range 67 West of the 6th P.M., IN THE TOWN OF PALMER LAKE, EL PASO COUNTY, COLORADO

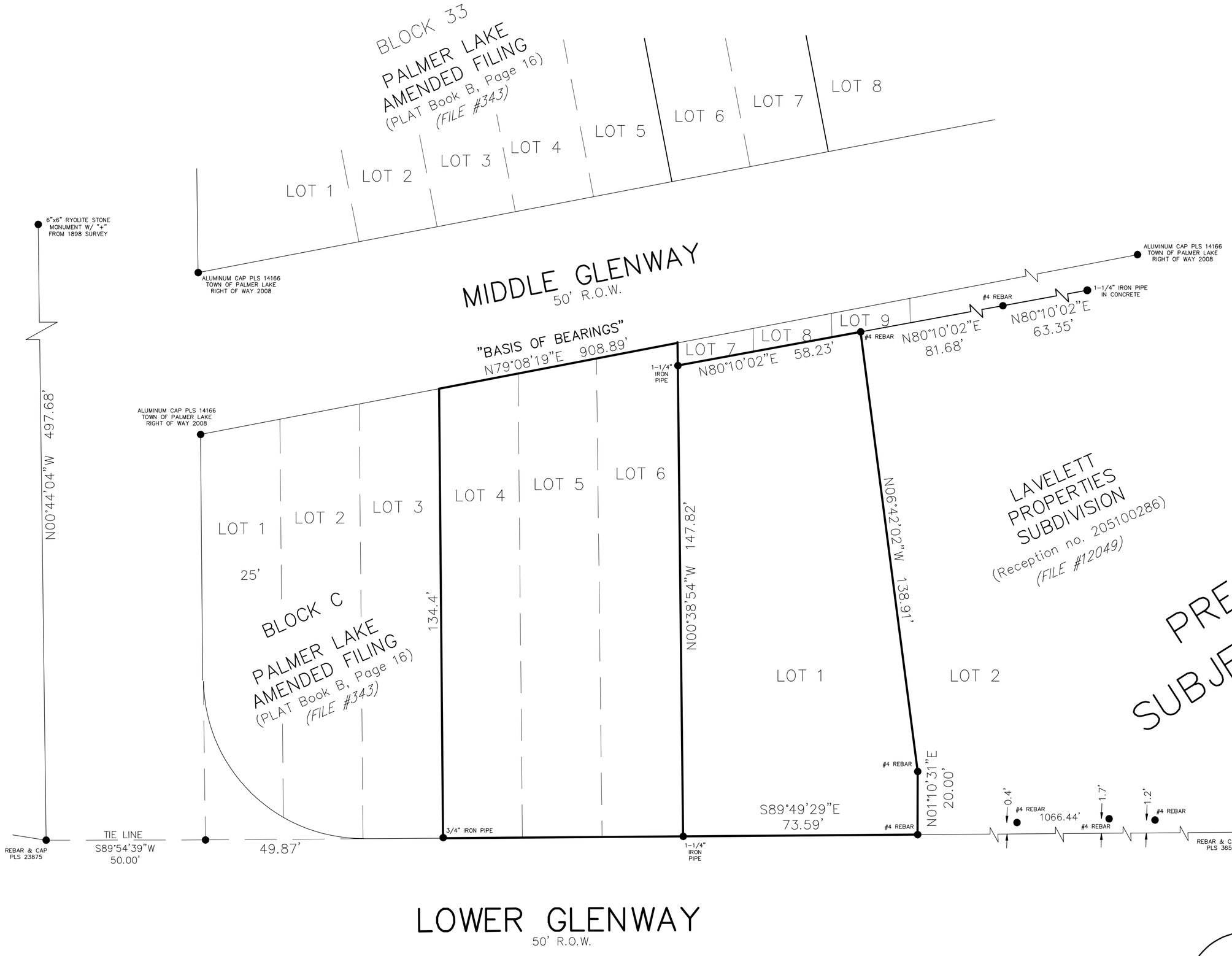

LOWER GLENWAY
50' R.O.W.

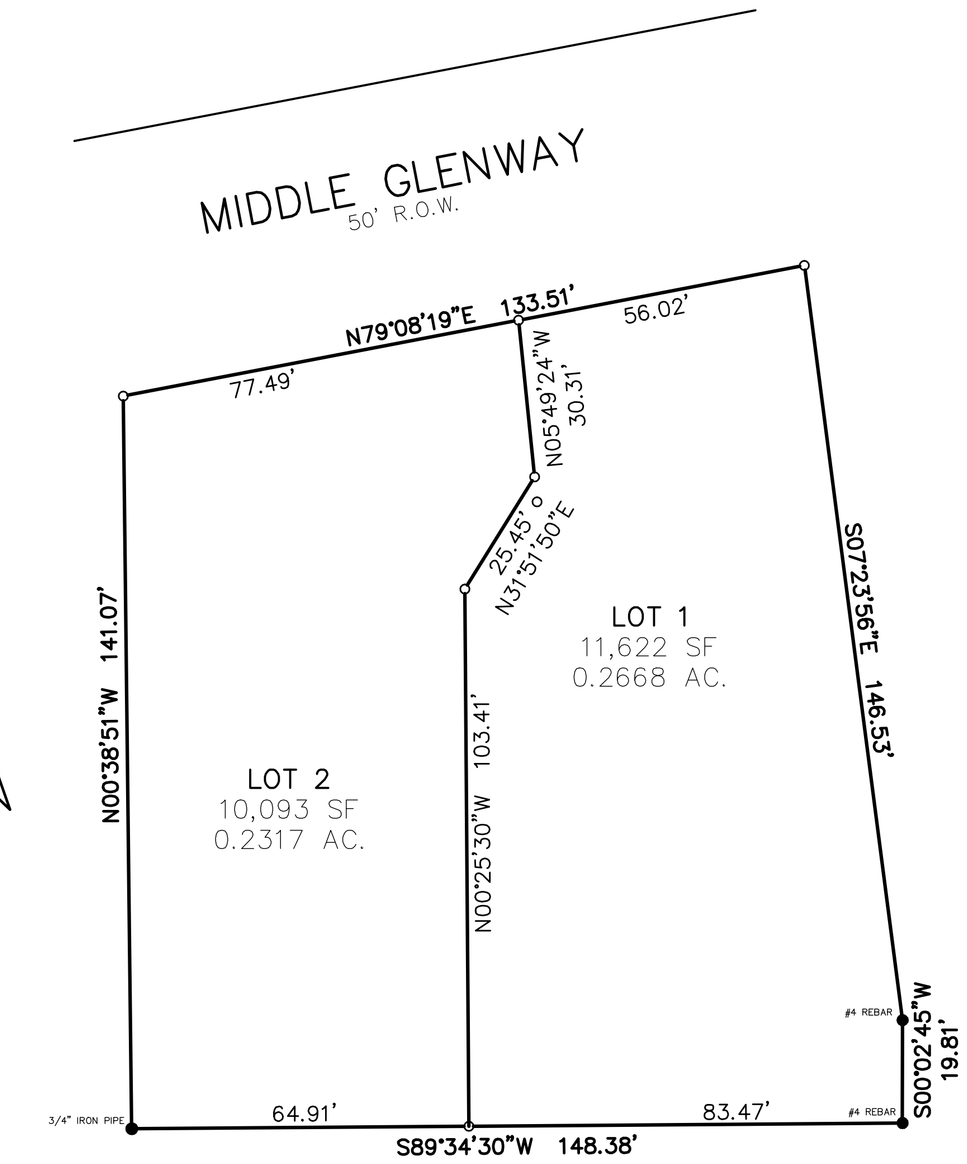

LOWER GLENWAY
50' R.O.W.

AS REPLATTED



AS PLATTED

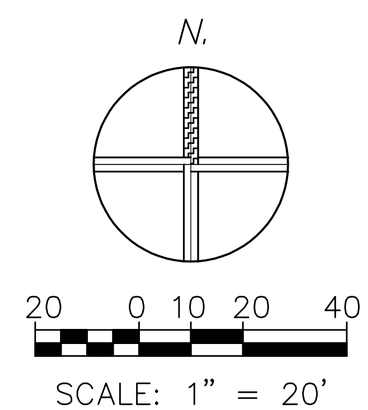

SCALE: 1" = 20'

no.	date	revisions	by
3.			
2.			
1.	04/16	client comments	JPB

drawing date: April 15, 2024	scale: 1" = 20'
dwg. file: 2304030W.dwg	drawn by: JPB
project no. 2304030W	sheet 2 of 2

ENGLE–WILKINSON SUBDIVISION

CROSSED PATHS SURVEYING SERVICES, INC.
P.O. BOX 88155
COLORADO SPRINGS, CO 80908
PHONE: 719–661–2349
EMAIL: jimpls@xpathinc.com