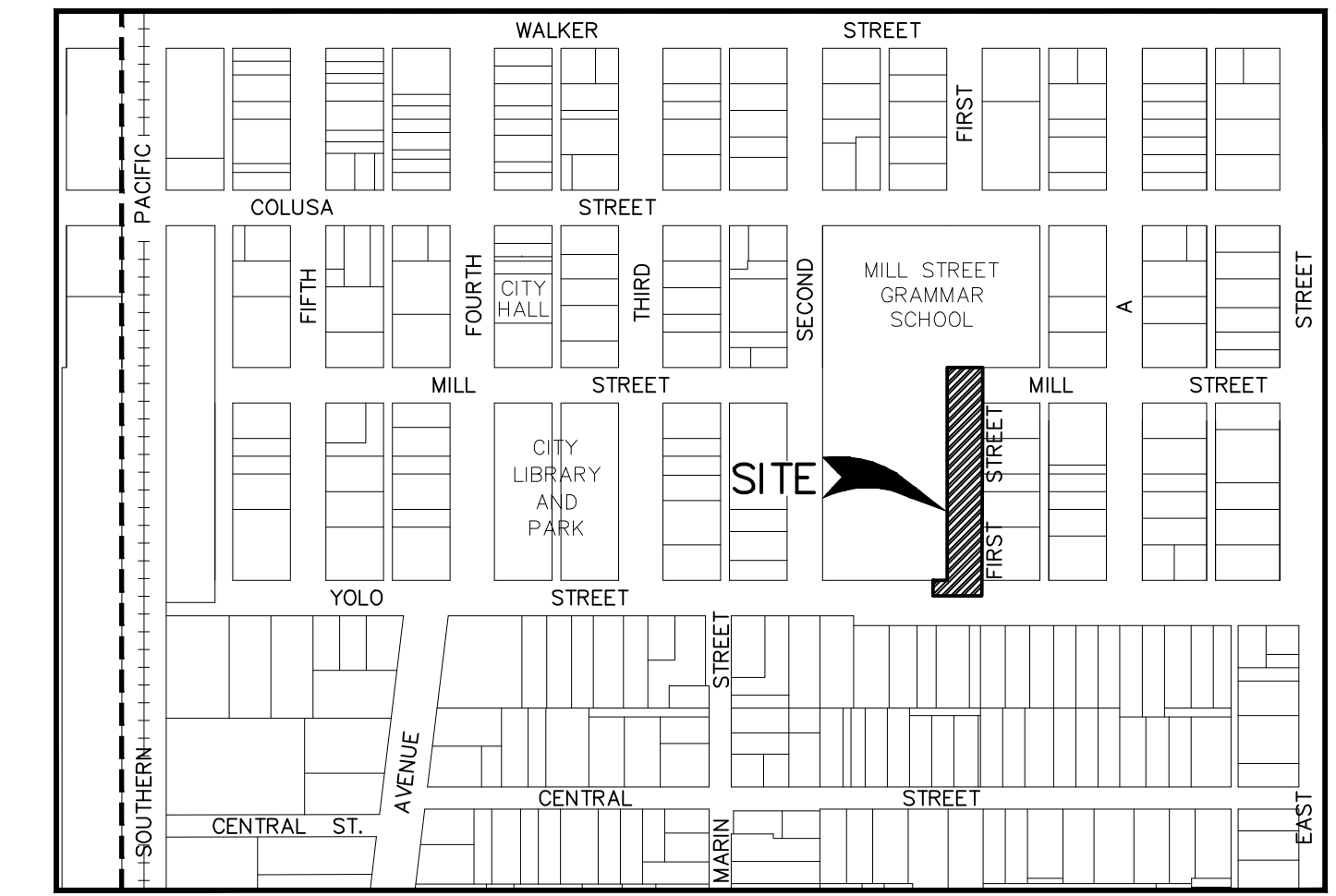
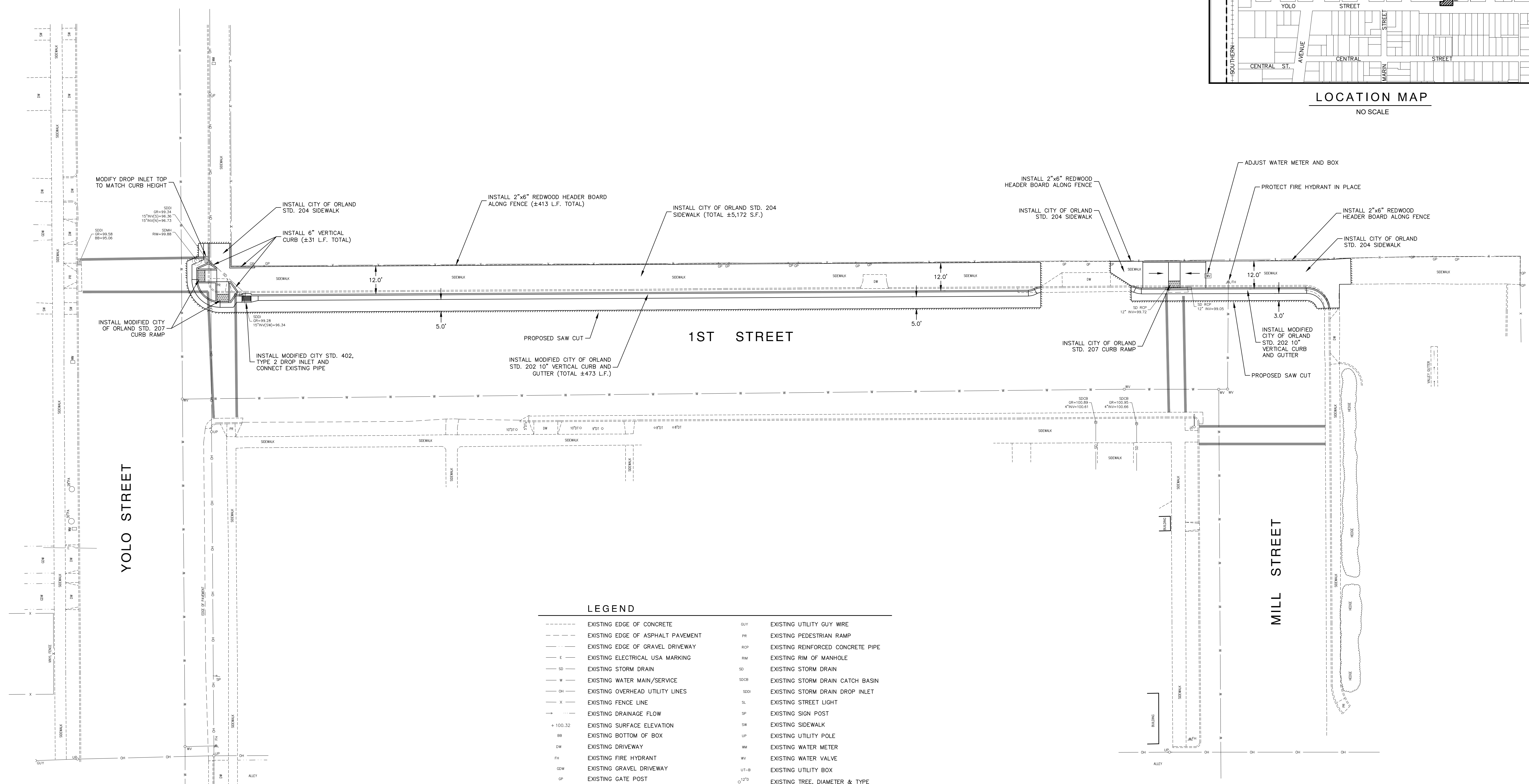


SCALE: 1" = 20'




LOCATION MAP  
NO SCALE



LEGEND

---	EXISTING EDGE OF CONCRETE	GUW	EXISTING UTILITY GUY WIRE
---	EXISTING EDGE OF ASPHALT PAVEMENT	PR	EXISTING PEDESTRIAN RAMP
---	EXISTING EDGE OF GRAVEL DRIVEWAY	RCF	EXISTING REINFORCED CONCRETE PIPE
---	EXISTING ELECTRICAL USA MARKING	RM	EXISTING RIM OF MANHOLE
---	EXISTING STORM DRAIN	SD	EXISTING STORM DRAIN
---	---	SDCB	EXISTING STORM DRAIN CATCH BASIN
---	EXISTING WATER MAIN/SERVICE	SDDI	EXISTING STORM DRAIN DROP INLET
---	EXISTING OVERHEAD UTILITY LINES	SL	EXISTING STREET LIGHT
---	EXISTING FENCE LINE	SP	EXISTING SIGN POST
---	EXISTING DRAINAGE FLOW	SW	EXISTING SIDEWALK
---	EXISTING SURFACE ELEVATION	UP	EXISTING UTILITY POLE
---	EXISTING BOTTOM OF BOX	WM	EXISTING WATER METER
---	EXISTING DRIVEWAY	WV	EXISTING WATER VALVE
---	EXISTING FIRE HYDRANT	UT-B	EXISTING UTILITY BOX
---	EXISTING GRAVEL DRIVEWAY	UTD	EXISTING TREE, DIAMETER & TYPE
---	EXISTING GATE POST	D	DECIDUOUS TREE
---	EXISTING GRATE	P	PALM TREE

NOT FOR CONSTRUCTION  
FOR BUDGETING PURPOSES ONLY



APPROVED  
DATE SEPTEMBER, 2024

PREPARED FOR:  
**ORLAND UNIFIED SCHOOL DISTRICT**

**RAR**  
**ROLLS ANDERSON & ROLLS**  
CIVIL ENGINEERS  
115 YELLOWSTONE DRIVE • CHICO, CALIFORNIA 95973-5811 • TELEPHONE 530-895-1422

**CONCEPTUAL IMPROVEMENTS**  
**MILL STREET**

DESIGNED	
DRAWN	CAD
CHECKED	PWR
DRAWING NO.	1 of 1
JOB NO.	23004