

















ORLAND

GLENN COUNTY ACTIVE TRANSPORTATION PLAN

FIGURE 4-1
PROPOSED
IMPROVEMENTS

-  Curb Extension
-  High Visibility Crosswalk
-  RRFB
-  Class I Shared-Use Path
-  Class II Bicycle Lane
-  Class III Bicycle Route
-  Sidewalk
-  Study

DESTINATIONS + BOUNDARIES

-  Civic Building
-  Entertainment
-  Library
-  School
-  Shopping
-  Commercial
-  Industrial
-  Park

