



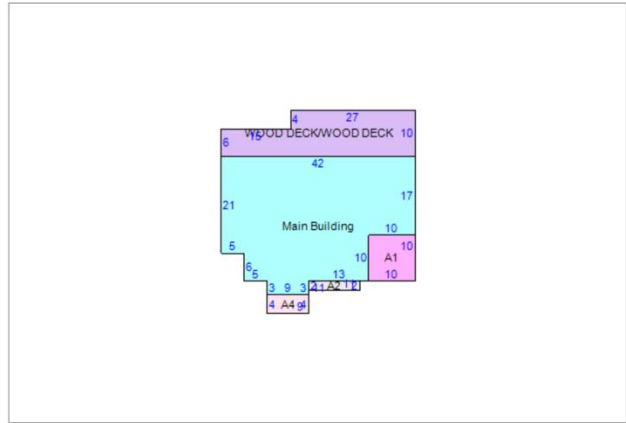
Total Cards 1  
Record Type R

Legal

Legal Description L44 S2 VILLAGE OF STUMP SOUND  
Township 114 - STUMP SOUND  
City Code 26 - NORTH TOPSAIL BEACH  
Jurisdiction 1426 - STUMP SOUND NORTH TOPSAIL BEACH  
Plat Book-Page/Subd # 27-111  
Fire District NT - NORTH TOPSAIL

Public Comments

Line #	Dept	Comment
1	CONV	BP 5/04



Data Copyright Onslow Tax Office  
Last Updated: 22/JAN/2024

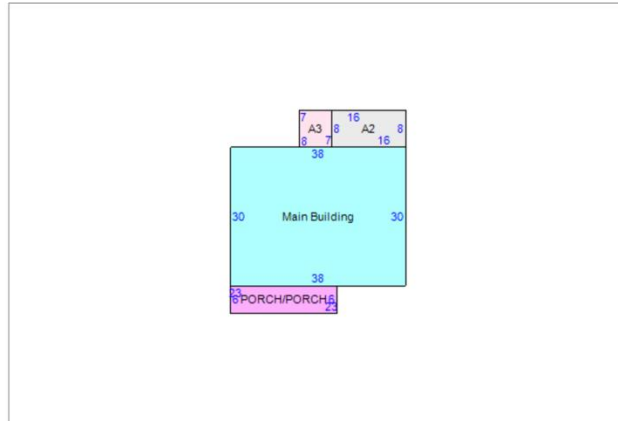
Values

Onslow County GIS

Location  
 Fronting  
 Zoning R-5-R-5  
 Map # 806-40  
 PIN Number 425505280846  
 Total Cards 1  
 Record Type R

Legal

Legal Description L8 S1 VILLAGE OF STUMP SOUND  
 Township 114 - STUMP SOUND  
 City Code 26 - NORTH TOPSAIL BEACH  
 Jurisdiction 1426 - STUMP SOUND NORTH TOPSAIL BEACH  
 Plat Book-Page/Subd # 27-107  
 Fire District NT - NORTH TOPSAIL



Data Copyright Onslow Tax Office  
 Last Updated: 22/JAN/2024

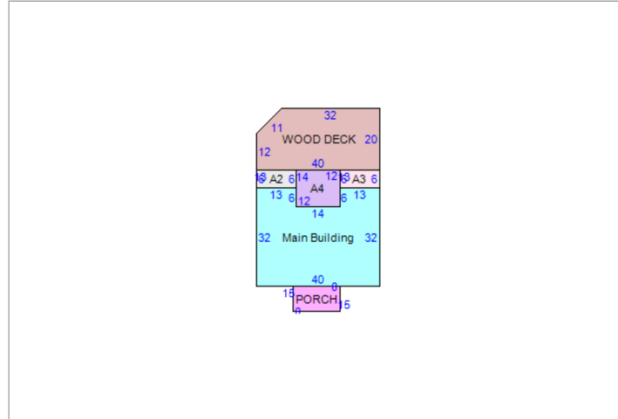
Values

Onslow County GIS

Location  
 Fronting  
 Zoning R-5-R-5  
 Map # 806-52  
 PIN Number 425505294113  
 Total Cards 1  
 Record Type R

Legal

Legal Description L20 S1 VILLAGE OF STUMP SOUND  
 Township 114 - STUMP SOUND  
 City Code 26 - NORTH TOPSAIL BEACH  
 Jurisdiction 1426 - STUMP SOUND NORTH TOPSAIL BEACH  
 Plat Book-Page/Subd # 27-107  
 Fire District NT - NORTH TOPSAIL



Data Copyright Onslow Tax Office  
 Last Updated: 22/JAN/2024

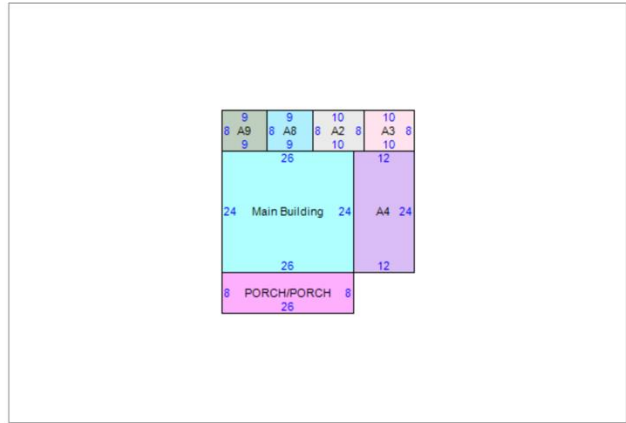
Total Cards 1  
Record Type R

**Legal**

Legal Description L2 ROBERT A FRANK & SUSAN C  
Township 114 - STUMP SOUND  
City Code 26 - NORTH TOPSAIL BEACH  
Jurisdiction 1426 - STUMP SOUND NORTH TOPSAIL BEACH  
Plat Book-Page/Subd # 78-160  
Fire District NT - NORTH TOPSAIL

**Public Comments**

Line #	Dept	Comment
1	CN	LOT ON OCEANSIDE



Data Copyright Onslow Tax Office  
Last Updated: 22/JAN/2024

**Legal**

Legal Description L1 ROBERT A & SUSAN C FRANK  
Township 114 - STUMP SOUND  
City Code 26 - NORTH TOPSAIL BEACH  
Jurisdiction 1426 - STUMP SOUND NORTH TOPSAIL BEACH  
Plat Book-Page/Subd # 78-160  
Fire District NT - NORTH TOPSAIL

