



PROFESSIONAL SEAL

[illegible]

PROJECT NAME:

OPSAIL ISLAND BOOSTER PUMPING STATION  
ON SLOW WATER AND SEWER AUTHORITY

DRAWING TITLE: PRELIMINARY SITE LAYOUT








PROJ. MGR.:	TCH
DESIGN BY:	DK
DRAWN BY:	ND/DK
PROJ. DATE:	2022
DRAWING NUMBER:	

FIG. 1

WKD PROJ. NO.:  
20200435.00.WL

ESTIMATED EASEMENT AREAS		
TEMPORARY EASEMENTS	2818 SQ. FT.	0.06 AC.
PERMANENT EASEMENTS	5417 SQ. FT.	0.12 AC.

### LEGEND

- |   |  |
|---|--|
|  | PROPOSED WATER MAIN (OPEN CUT)           |
|  | PROPOSED WATER MAIN (HDD)                |
|  | PROPOSED PERMANENT UTILITY EASEMENT      |
|  | PROPOSED TEMPORARY CONSTRUCTION EASEMENT |
|  | PROPOSED BOOSTER PUMP STATION SITE       |
|  | EXISTING WATER MAIN                      |
|  | EXISTING PROPERTY BOUNDARY               |