See C4.1,M2 plot for north of Eight Mile Road
Pontiac Trail
Novi Cir
Northville Township
Beck Rd
Novi Rd
Meadowbrook Rd
Taft Rd
Tolsdale Dr
Tolsdale Cir
Tolsdale Ct
Tolsdale Ln
Tolsdale Way
Tolsdale Pl

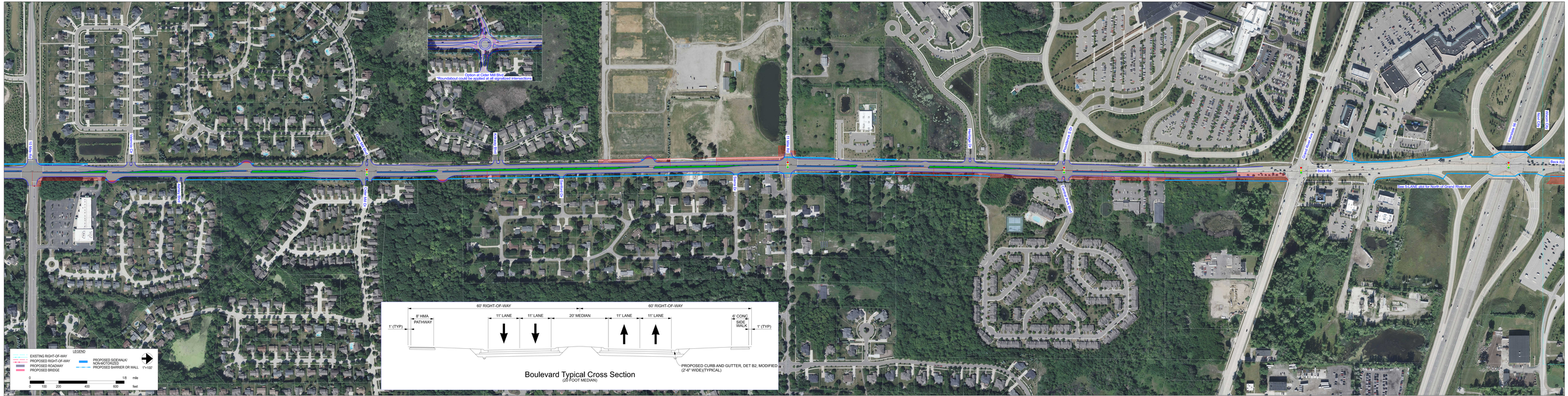

NOVI

AECOM

NOT FINAL - CONCEPTUAL ONLY

Beck Rd - Environmental Assessment

DRAFT

SHEET X

09/10/2021

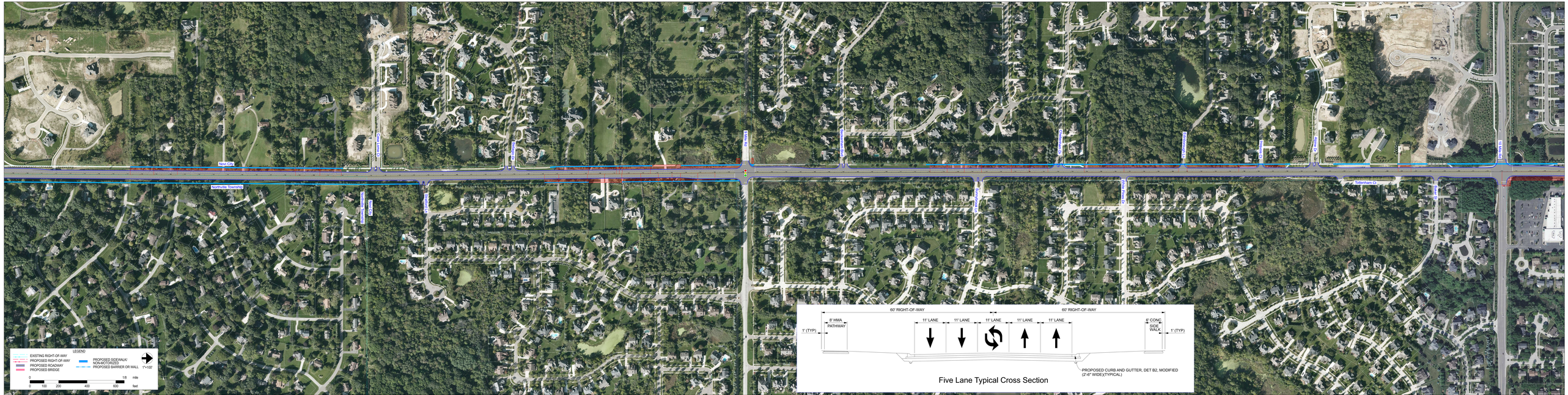

NOVI

AECOM

NOT FINAL - CONCEPTUAL ONLY

Beck Rd - Environmental Assessment

DRAFT

SHEET X

09/10/2021

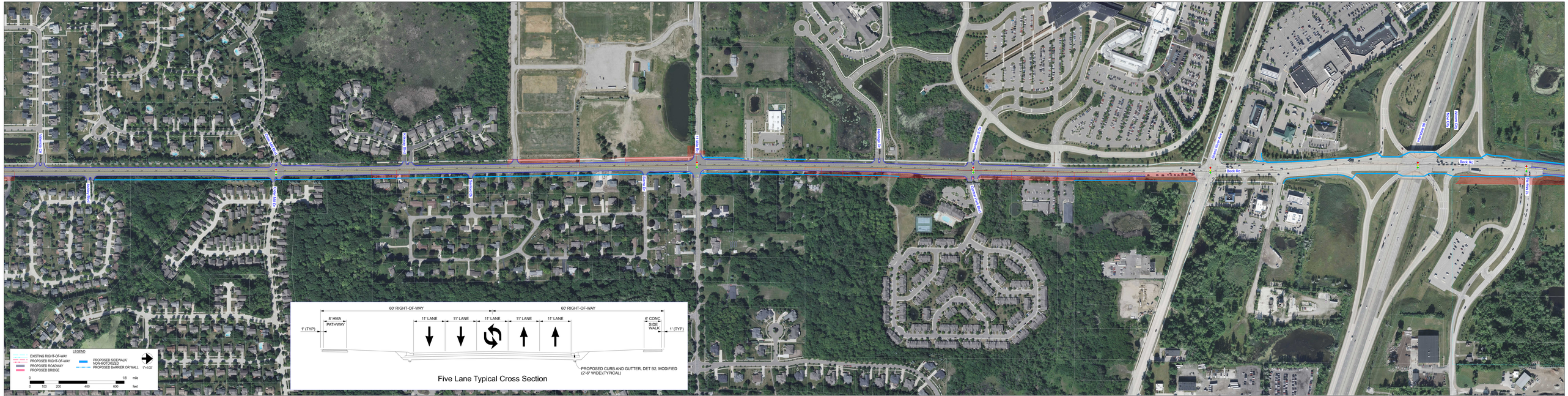
60' RIGHT-OF-WAY
60' RIGHT-OF-WAY
8' HMA PATHWAY
1' (TYP)
11' LANE
11' LANE
11' LANE
11' LANE
11' LANE
6' CONC SIDE WALK
1' (TYP)
PROPOSED CURB AND GUTTER, DET B2, MODIFIED (2'-6" WIDE)(TYPICAL)
Five Lane Typical Cross Section
LEGEND
EXISTING RIGHT-OF-WAY
PROPOSED RIGHT-OF-WAY
PROPOSED ROADWAY
PROPOSED BRIDGE
PROPOSED SIDEWALK/ NON-MOTORIZED
PROPOSED BARRIER OR WALL
1"=100'
0 1/8 mile
0 100 200 400 600 feet
Beck Rd
Beck Rd
Beck Rd