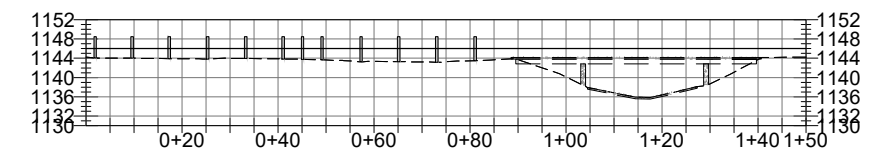
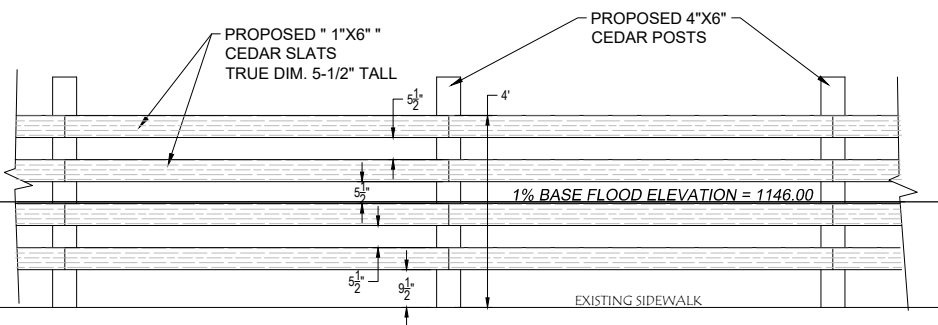


NOTE: AREA IS COVERED BY FEMA FLOOD MAP NO. 400046 PANEL 0280 SUFFIX J. THE BASE FLOOD ELEVATION IMMEDIATELY UPSTREAM OF THE PEDESTRIAN BRIDGE IS 1146.00.



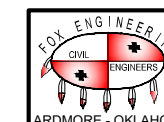
TRUE SCALE PROFILE ALONG FENCE/BRIDGE



PROPOSED FENCING ELEVATION (TYPICAL)

*Joe Howell*  
 JOE HOWELL  
 28107  
 June 19, 2024  
 OKLAHOMA

(c) Copyright 2024 Fox Engineering, Inc.



Fox Engineering, Inc.  
 211 E Street N.W., PO Box 666  
 Ardmore, Oklahoma 73401  
 Phone: 580.223.2319  
 E-mail: foxengineering@sbglobal.net  
 Web: foxengineeringok.com

ARDMORE - OKLAHOMA  
 CERTIFICATE OF AUTHORIZATION NO. 5133  
 CERTIFICATE OF AUTHORIZATION EXPIRES 6-30-2024

PLAN AND PROFILE  
 GRIMMETT PROPOSED FENCE  
 NEAR IMHOFF CREEK  
 NORMAN, OK  
 2024

DATE:	Rev #	Revision Date/Description
PROJ. PHASE:	SHEET NO.	
PROJ. NO.:	1	

6/19/2024 2:09 PM

z:\24038 grimmitt flood plain application\24038 grimmitt civil base.dwg