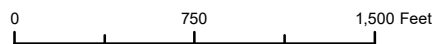


Lift Station D Condition Assessment & Flow Evaluation (WW0344)







Map Produced by the City of Norman
Geographic Information System.

The City of Norman assumes no
responsibility for errors or omissions
in the information presented.



July 16, 2025



-  Project Extent
-  Gravity Main
-  Force Main
-  City Boundary