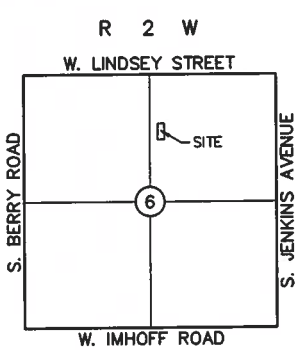
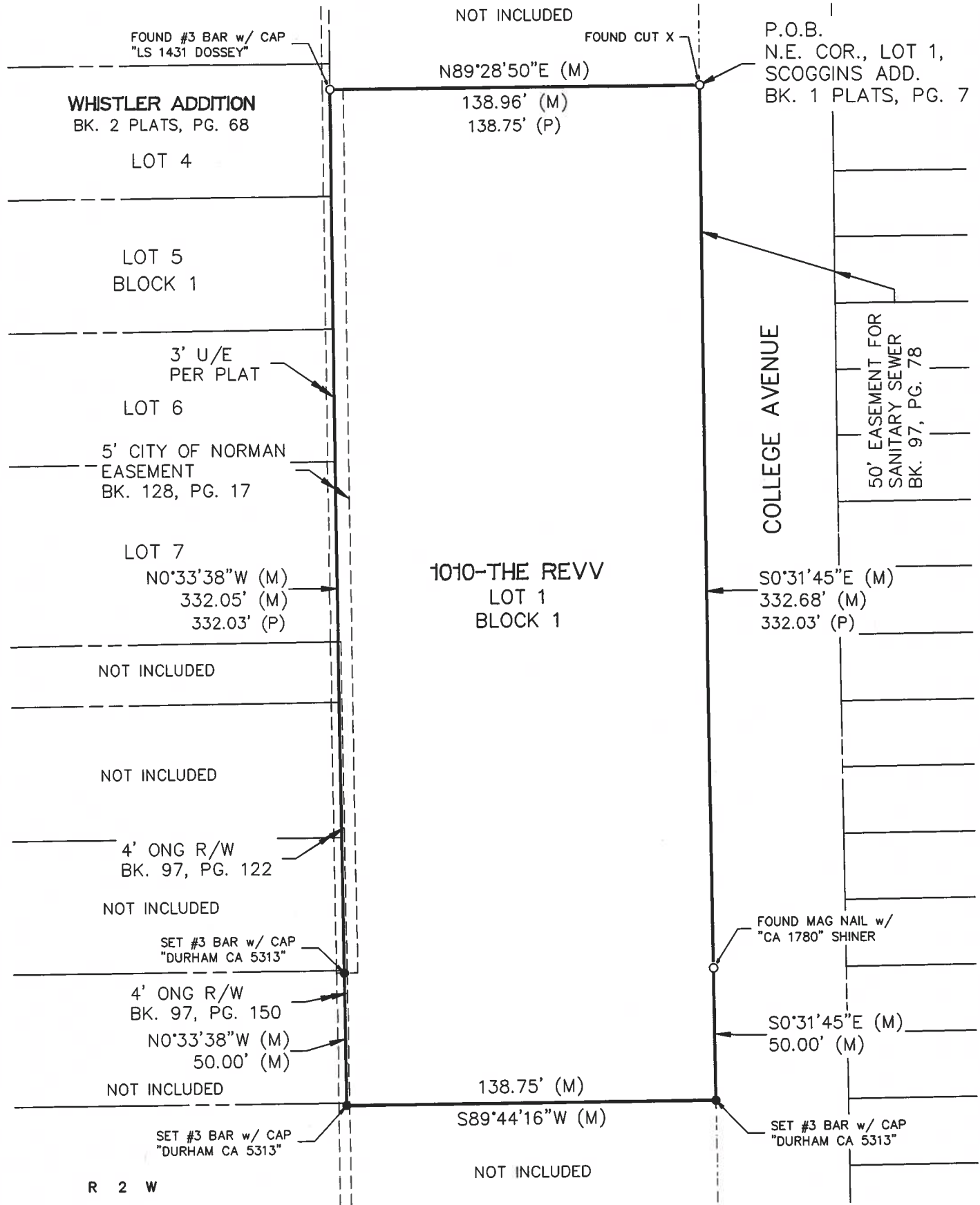


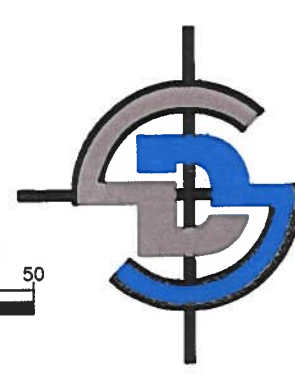
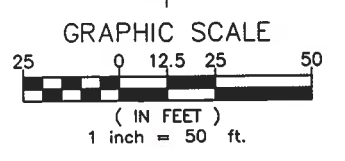
SHORT FORM PLAT-2324-5

1010-THE REVV

REPLAT OF LOTS 1, 2, 3, 4, 5 & 6,
 BLOCK 1, SCOGGINS ADDITION
 & WARRANTY DEED - BOOK 6500, PAGE 689
 PART OF THE NORTHEAST QUARTER (NE/4),
 SECTION 6, T8N, R2W, I.M.
 NORMAN, CLEVELAND COUNTY, OKLAHOMA



Location Map
 SCALE: 1"=4000'



DURHAM SURVEYING, INC.

1800 SOUTH SARA ROAD, YUKON, OK 73099
 Phone (405) 265-3404 Fax (405) 265-0649
 CERTIFICATE OF AUTHORIZATION NO. 5313
 EXPIRATION DATE: JUNE 30, 2024