


FEMA Region 6

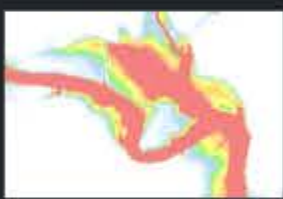








FEMA Region 6

Comments: FEMA Region 6 includes Arkansas, Louisiana, New Mexico, Oklahoma, and Texas. [More info](#)

 Click [here](#) to select a different area.

Flood Depth (1%) 



 ≤ 1 foot	 > 3 to 4 feet
 > 1 to 2 feet	 > 4 to 5 feet
 > 2 to 3 feet	 > 5 feet

Comments: Depicts estimated water depths above land surface during a 1% annual chance storm event (a storm that has a 1/100 chance of occurring in any calendar year). [Glossary of terms...](#)

Coastal Influence 



 Areas of coastal influence

Comments: Coastal Influence features are represented from the National Flood Hazard Layer and include coastal A, AE, V, and VE.

