
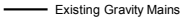

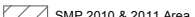


# Sewer Maintenance Program FY 2018

-  SMP 2018 Selected Lines
-  Existing Gravity Mains
-  SMP 2018 Area
-  SMP 2010 & 2011 Area



0 300 600 Feet

February 14, 2019



Map produced by the City of Norman Geographic Information System.

The City of Norman assumes no responsibility for errors or omissions in the information presented.

