
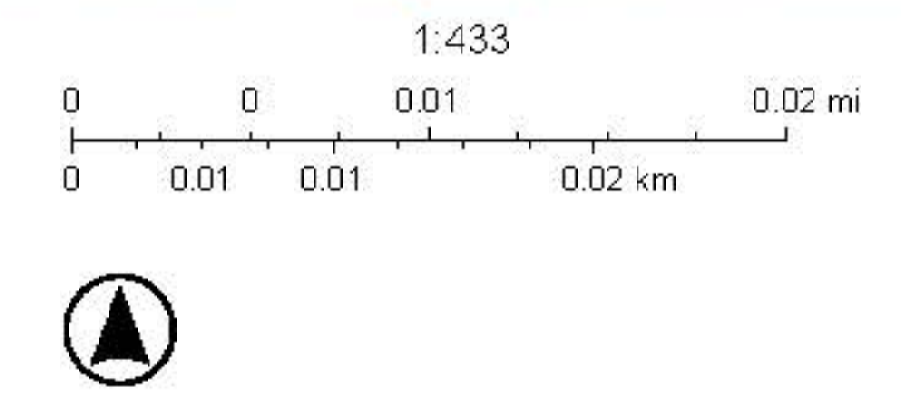


# 1130 Rambling Oaks



2/9/2026, 8:25:00 AM

- + Fire Hydrants
- Water Mains
- Sewer Manholes
- Sewer Gravity Mains
- Stormwater Points All
- Stormwater Lines All
- Easements
- Streets
- Lot Line
- Parcels
- Green: Band\_2
- Blue: Band\_3
- Red: Band\_1

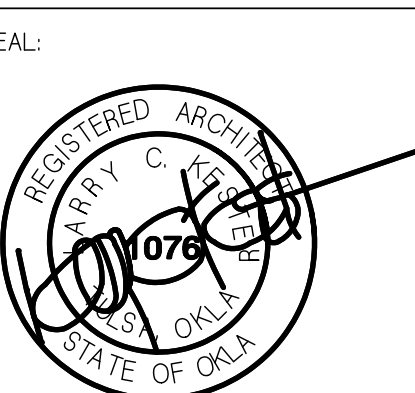


Information from City of Norman GIS mapping system, size and exactly location may vary in field versus record plat an dedication documents provided to this City upon which this digitized document is based. We cannot quareantee at this time the exact location and status of utilites but they shall be confirmed as necessary during construction development.

**A UTILITY PLAN**  
 1/16" = 1'-0"  
 0 4 8 16 32

Revision #	Date	Description
------------	------	-------------

PROJECT: **Oaks Lofts**  
 1130 Rambling Oaks Drive  
 LOCATION: **Norman, Oklahoma**  
 CLIENT: **Rudy Khouri**



**NOTICE OF COPYRIGHT**  
 THESE PLANS ARE COPYRIGHTED AND ARE SUBJECT TO COPYRIGHT PROTECTION AS AN ARCHITECTURAL WORK UNDER SEC. 102 OF THE COPYRIGHT ACT, 17 U.S.C. AS AMENDED DECEMBER 1990 AND KNOWN AS ARCHITECTURAL WORKS COPYRIGHT PROTECTION ACT OF 1990. THE PROTECTION INCLUDES BUT IS NOT LIMITED TO THE OVERALL FORM AS WELL AS THE ARRANGEMENT AND COMPOSITION OF SPACES AND ELEMENTS OF DESIGN. UNDER SUCH PROTECTION, UNAUTHORIZED USE OF THESE PLANS, WORK OR BUILDINGS REPRESENTED CAN LEGALLY RESULT IN THE CESSATION OF CONSTRUCTION OR BUILDINGS BEING SEIZED AND/OR MONETARY COMPENSATION TO ARCHITECTS COLLECTIVE.

NO ELECTRONIC CAD FILES OR PDFs WILL BE PROVIDED TO SUB-CONTRACTORS UNDER ANY CIRCUMSTANCES.



PROJECT NUMBER:  
 DATE:  
 SHEET TITLE:  
**SITE PLAN - BUILDING I**

SHEET NUMBER:  
**P1.3**