













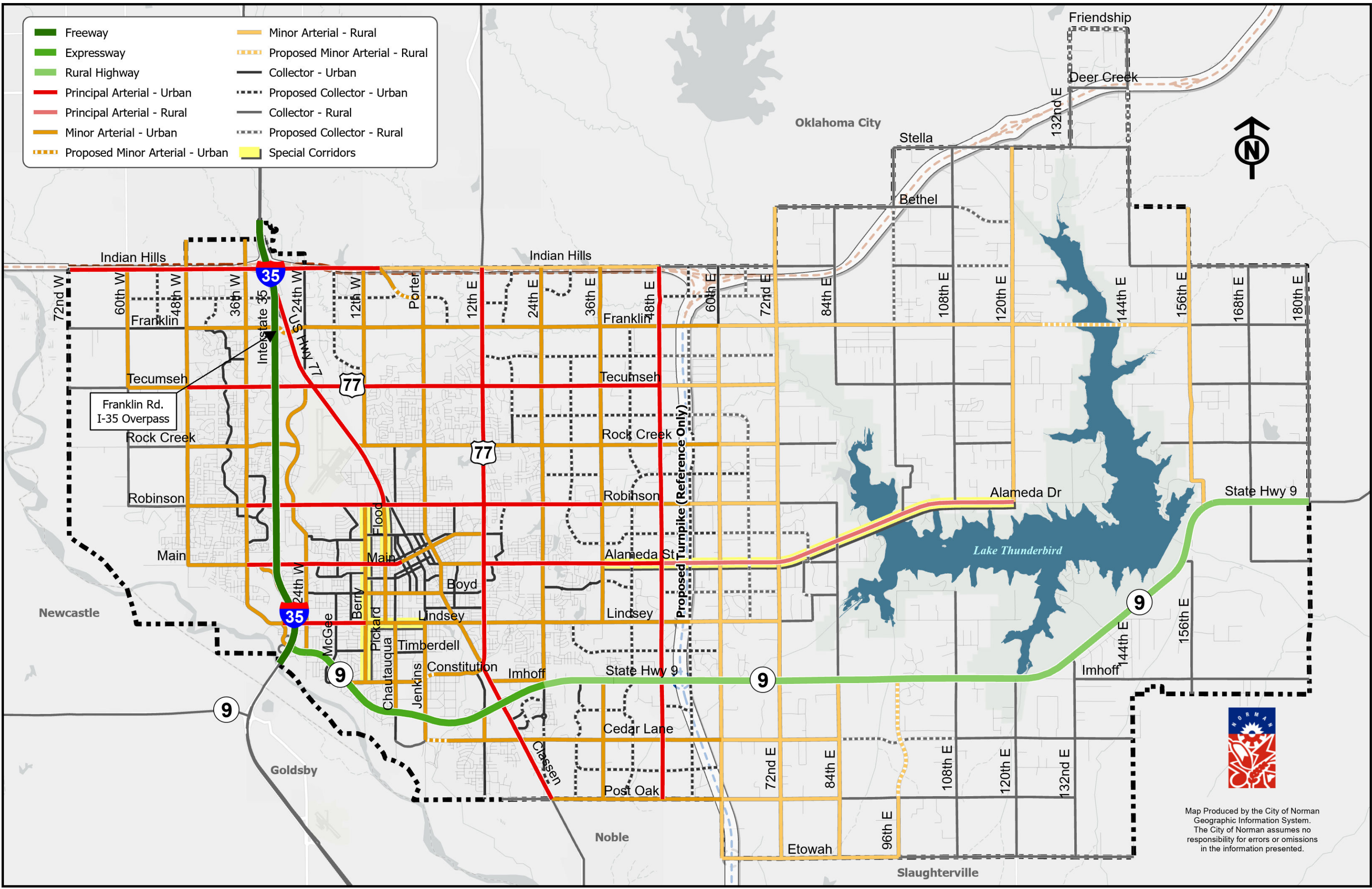


-  Freeway
-  Expressway
-  Rural Highway
-  Principal Arterial - Urban
-  Principal Arterial - Rural
-  Minor Arterial - Urban
-  Proposed Minor Arterial - Urban
-  Special Corridors
-  Minor Arterial - Rural
-  Proposed Minor Arterial - Rural
-  Collector - Urban
-  Proposed Collector - Urban
-  Collector - Rural
-  Proposed Collector - Rural



Map Produced by the City of Norman Geographic Information System. The City of Norman assumes no responsibility for errors or omissions in the information presented.