

**CERTIFICATE OF PROFESSIONAL LAND SURVEYOR  
CORRECTION OF PLAT**


CPC-2324-2


State of Oklahoma     )  
                                  ) ss.  
County of Cleveland    )


1. We the undersigned, Jim C. Speck, an Oklahoma Professional Surveyor and Certified Federal Surveyor and Timothy G. Pollard, an Oklahoma Professional Surveyor are the authorized representatives of The Absentee Shawnee Tribe of Indians of Oklahoma and on their behalf do certify to the following:
2. The Bureau of Indian Affairs (BIA) Cadastral Surveyor for the Southern Plains Regional Office has requested the subject plat be corrected to reflect the 1968 Supplemental Survey of Lake Thunderbird, performed by the Bureau of Land Management (BLM) prior to their Fee to Trust Application
3. We are not the Licensed Land Surveyors who executed the subdivision plat of Absentee Shawnee Health Center, an addition to the City of Norman, Cleveland County, Oklahoma, being a part of the E/2 of the SW/4 of Section 21, Township 9 North, Range 1 East, of the Indian Meridian, Cleveland County, Oklahoma, and certify that said Plat was duly filed and recorded in Plat Book 23 on Pages 17-18 in the records in the office of the County Clerk of Cleveland County, Oklahoma.
4. The Land Surveying Company and Land Surveyor who issued said plat no longer practices as Lemke Land Surveying or Cardinal Engineering, Inc.
5. Said Plat bears an approval date by the City of Norman Planning Commission on April 9,2009, and an acceptance date by the City Council of the City of Norman on March 16, 2012.
6. It has been found that several errors have been discovered on the referenced Plat that need to be corrected with reference to the Legal Description of the boundary of the Plat. These errors are hereby amended and corrected by this instrument pursuant to provisions of Title 11, Section 41-115 of the Oklahoma Statutes, as amended.
7. The "Legal Description" of the boundary of the Plat is amended and corrected by bearings and distances shown in bold and underlined as indicated on Exhibit "A" which is attached hereto and made a part hereof.
8. Exhibit "B" shows the affected portion of the said plat. The amendments and corrections to certain bearings and distances on said Plat are noted by an alphanumeric icon symbol that corresponds to the following paragraphs and graphically shown on the Exhibit "C" which is attached hereto and made a part hereof. The corrections are as follows:
  - A. The South line of the E/2 SW/4 is shown as a distance of 1322.17 feet. Said distance should have been and is corrected to be 1315.51 feet.
  - B. The distance for the Southwest line for the platted area is shown as a distance of 346.80 feet and should have been and is corrected to be 341.78 feet.
  - C. The West line of the platted area is shown as a bearing and distance of N 00°38'38"W and 1319.80 feet. This line should have shown a change in bearing at the intersection with the Sixteenth line with the line split into two bearings and distances. Said line should have been and is corrected to be N00°54'41"W a distance of 969.41 feet for the south portion and N00°19'57"E a distance of 350.36 feet for the north portion.
  - D. The North line of the platted area is shown at a distance of 825.05 feet. Said distance should have been and is corrected to be 818.55 feet.
  - E. The distance from the Southwest corner of the platted area to the starting point for the Open Space/Detention area is shown to be 825.74 feet. Said distance should have been and is corrected to be 825.79 feet.
  - F. The distance from the Northwest corner of the platted area to the starting point for the Open Space/Detention area is shown to be 494.06 feet. Said distance should have been and is corrected to be 494.04 feet.
  - G. The distance from the West line to the Point of Beginning for the Open Space Detention area is shown to be 84.95 feet. Said distance should have been and is corrected to be 84.95 feet.

The errors listed above are hereby amended and corrected by this Certificate pursuant to the provision of Title 11 Section 41-115 of the Oklahoma Statutes as amended.

Dated this 20<sup>th</sup> day of July, 2023.

  
Jim C. Speck, LS 1536, CFedS 1131


  
Timothy G. Pollard LS 1474



State of Oklahoma )  
                                  ) ss.  
County of Cleveland )

This instrument was acknowledged before me this day of July 20, 2023, by Jim C. Speck, LS 1536, CFedS 1131.

(Seal)




  
(Signature of Notarial Officer)

My commission expires:

This instrument was acknowledged before me this day of July 20, 2023, by Timothy G. Pollard, LS 1474,

(Seal)



  
(Signature of Notarial Officer)

My commission expires:

**MUNICIPAL APPROVAL**

Approved by the City of Norman, Oklahoma this \_\_\_\_\_ day of \_\_\_\_\_, 2023.

CITY OF NORMAN

\_\_\_\_\_  
City Clerk

\_\_\_\_\_  
Mayor

APPROVED as to form only 21 day of July, 2023.

  
ASST. MUNICIPAL COUNSELOR