

A-2
1339

PUD
9798-23

ASHTON GROVE ADD. SEC. 1

ROCK CREEK RD

RE
1857

GRAND VIEW

HILLSIDE

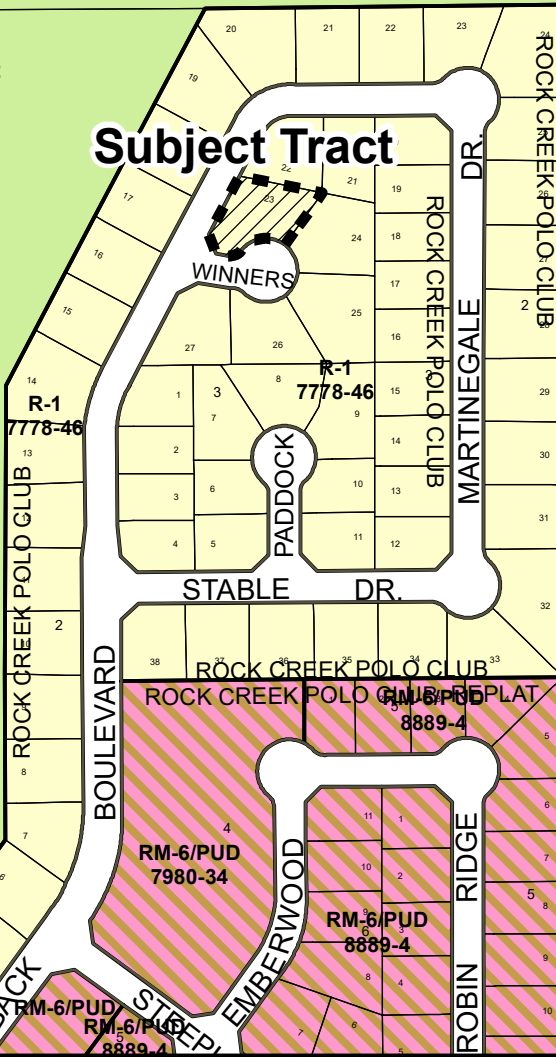
A-1
8384-122

Subject Tract

WINNERS

A-2
1339

48TH AVE NW



R-1
7778-46

R-1
7778-46

PADDOCK

STABLE DR.

R-1
8283-28

BROOKFIELD

R-1
8283-28

TROPHY CLUB
TROPHY DRIVE

ROCK CREEK POLO CLUB
ROCK CREEK POLO CLUB PLAT
8889-4

RM-6/PUD
7980-34

RM-6/PUD
8889-4

TROPHY CLUB
BROOKHAVEN 17TH
7172-41


HIDDEN

R-1
7172-41

Location Map





Map Produced by the City of Norman
Geographic Information System.
The City of Norman assumes no
responsibility for errors or omissions
in the information presented.



January 3, 2025

0 150 300 Ft.

-  Subject Tract
-  Zoning