




The Sanborn Map Company LLC



Lower Imhoff Creek Project Location



Legend

-  Parcel
-  1% Chance Floodplain
-  Floodway

The City of Norman assumes no responsibility for errors or omissions in the information presented.

1 inch = 500 feet