




March 2021 Aerial Photography





Map Produced by the City of Norman
Geographic Information System.
The City of Norman assumes no
responsibility for errors or omissions
in the information presented.



February 1, 2022

0 10 20 Ft.
[Scale bar with markings for 0, 10, and 20 feet]

-  Subject Tract
-  Zoning