

LOCATION MAP  
NOT TO SCALE

ZONED LI AND GP

GRATIOT AVE.  
(60' 1/2 R.O.W.)

N32°38'30"E  
167.00'

N32°38'30"E  
200.00'

N12°22'00"W  
36.50'

N57°21'30"W

N30°45'25"E  
43.26'

N14°45'1"W  
59.01'

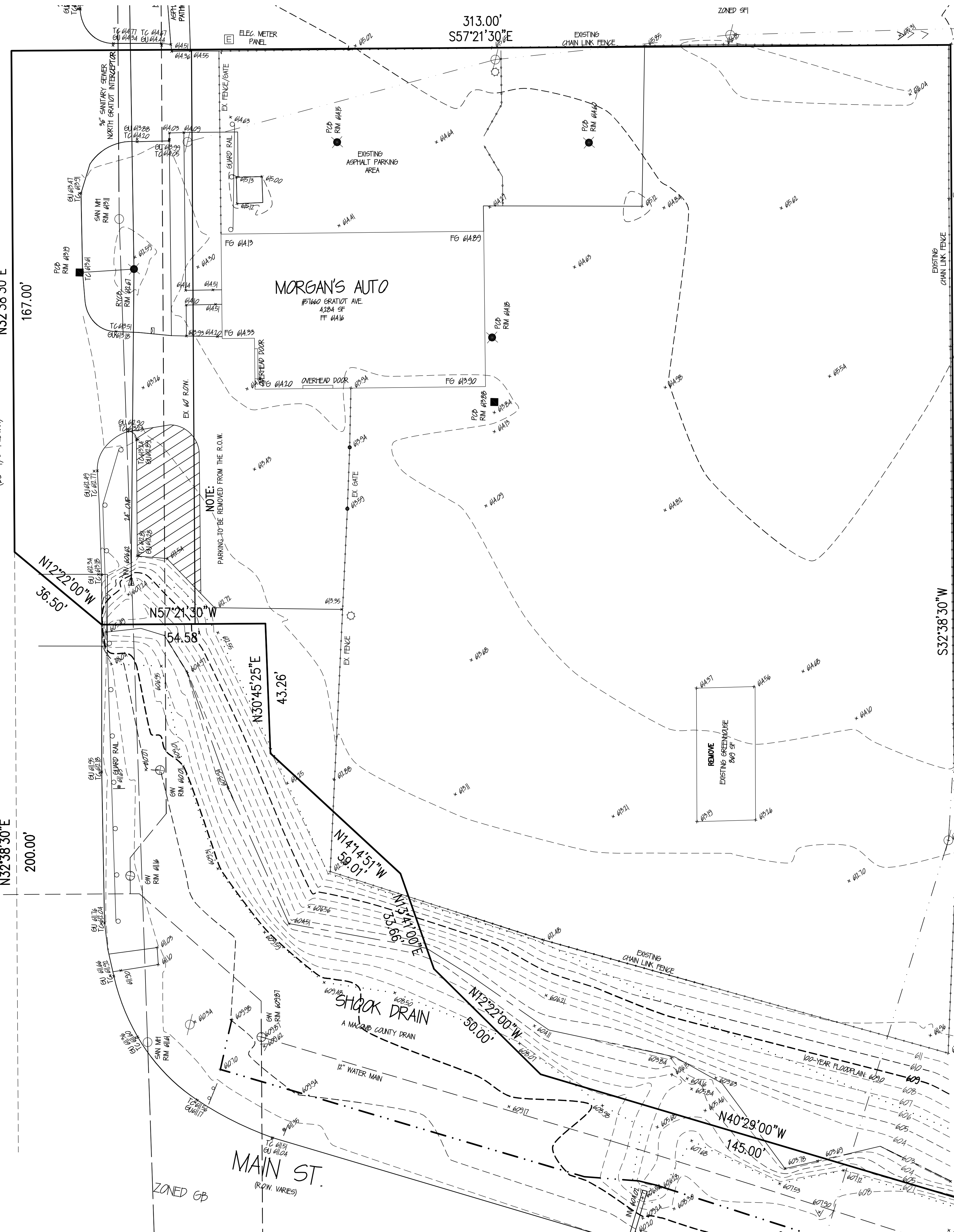
N15°34'00"E  
135.00'

N12°22'00"W  
50.00'

N40°29'00"W  
145.00'

313.00'  
S57°21'30"E

S32°38'30"W  
384.23'



NOTE:  
PARKING TO BE REMOVED FROM THE R.O.W.

NOTE:  
THE ROUTE OF THE STORM SEWER PIPES STILL  
NEEDS TO BE VERIFIED.



REV. 8/28/2024



COMMUNITY E.S.  
CIVIL ENGINEERING & SURVEYING

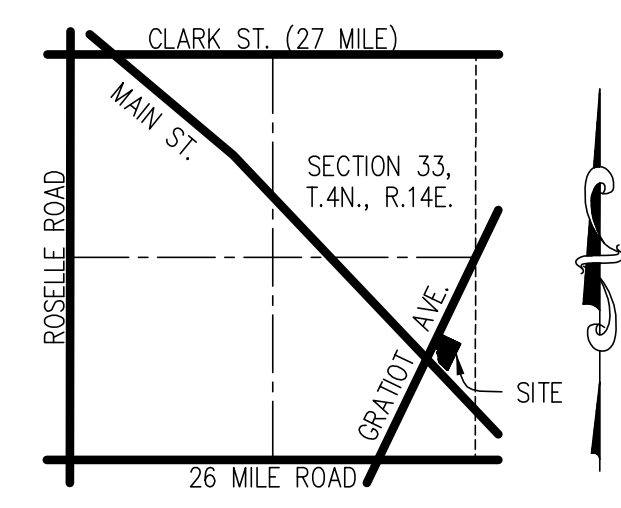
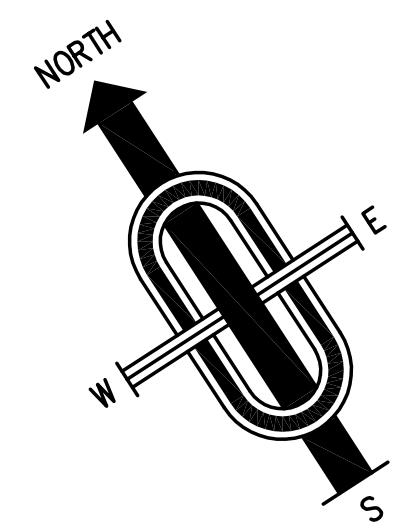
Call Engineering and Surveying  
5805 24 Mile Road, Suite B  
Shelby Twp., Michigan 48316  
Telephone (586) 677-4081  
www.communityeng.com

MORGAN'S AUTO  
PART OF  
SECTION 33, T.4N., R.14E.,  
VILLAGE OF NEW HAVEN,  
MACOMB COUNTY, MICHIGAN

DATE Jan. 3, 2024 SCALE 1" = 20'  
DRAWN BY R.S.H. SHEET 2 OF 3  
CHECKED BY R.S.H. DRAWING Z-24-152

TOPOGRAPHIC SURVEY





LOCATION MAP  
NOT TO SCALE

NOTE:  
THE FLAG OF THE STORM SEWER PIPE STILL  
NEEDS TO BE LOCATED.

Image © 2024 Airbus



REV. 8/28/2024



<small>                 Civil Engineering and Surveying                  5805 24 Mile Road, Suite B                  Shelby Twp., Michigan 48316                  Telephone (586) 677-4081                  www.communityeng.com             </small>		<b>MORGAN'S AUTO</b> PART OF SECTION 33, T.4N., R.14E., VILLAGE OF NEW HAVEN, MACOMB COUNTY, MICHIGAN.	
DATE	Jan. 3, 2024	SCALE	1"=50'
DRAWN BY	R.S.H.	SHEET	3 OF 3
CHECKED BY	R.S.H.	DRAWING	Z-24-152
<b>AERIAL MAP</b>			