
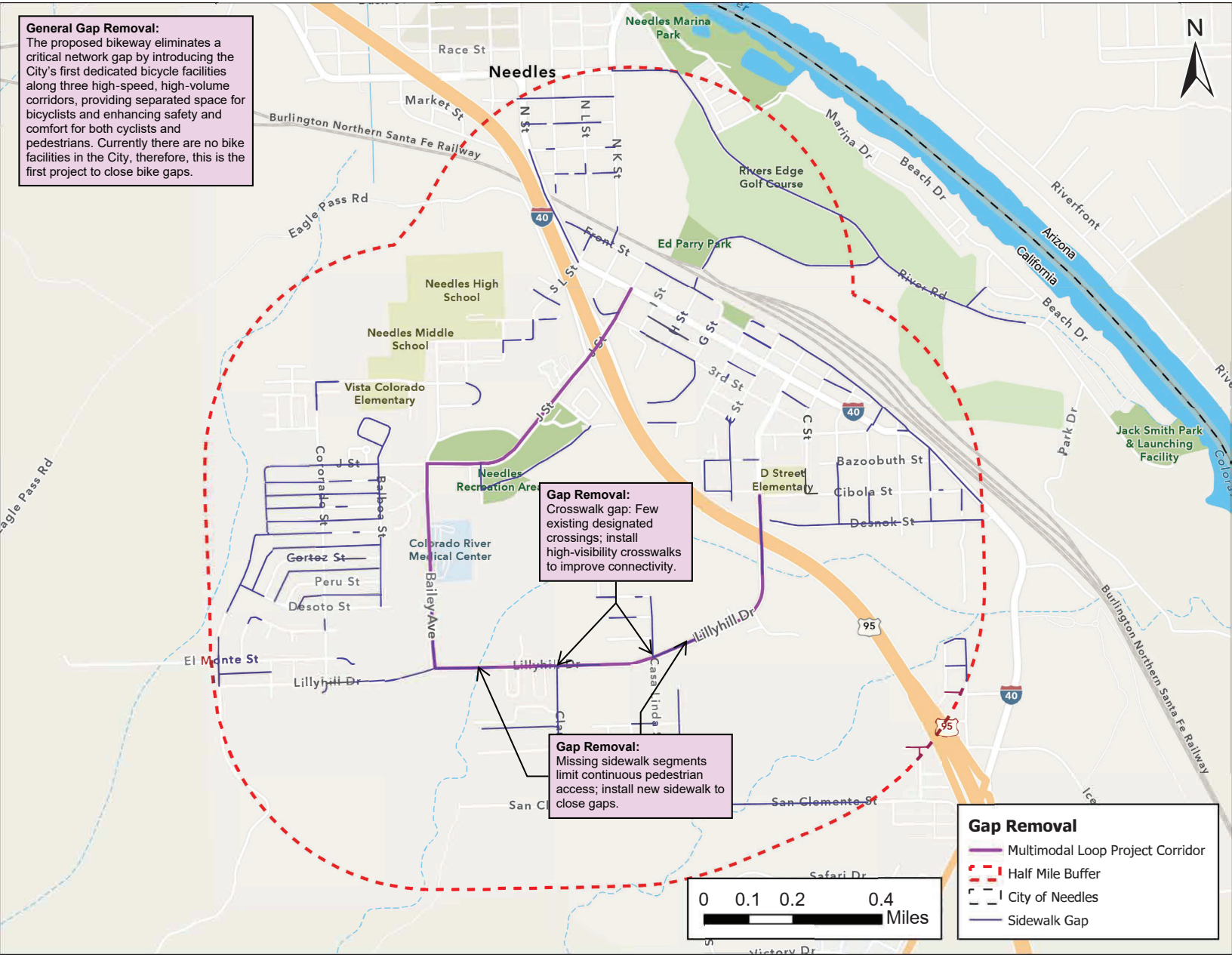


City Project Location

- Multimodal Loop Project Corridor
- Half Mile Buffer
- City of Needles
- Church
- Community Center
- Event Space
- Government Building
- Grocery Store
- Library
- Park
- Recreation Center
- School
- Transit



General Gap Removal:
 The proposed bikeway eliminates a critical network gap by introducing the City's first dedicated bicycle facilities along three high-speed, high-volume corridors, providing separated space for bicyclists and enhancing safety and comfort for both cyclists and pedestrians. Currently there are no bike facilities in the City, therefore, this is the first project to close bike gaps.

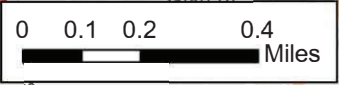


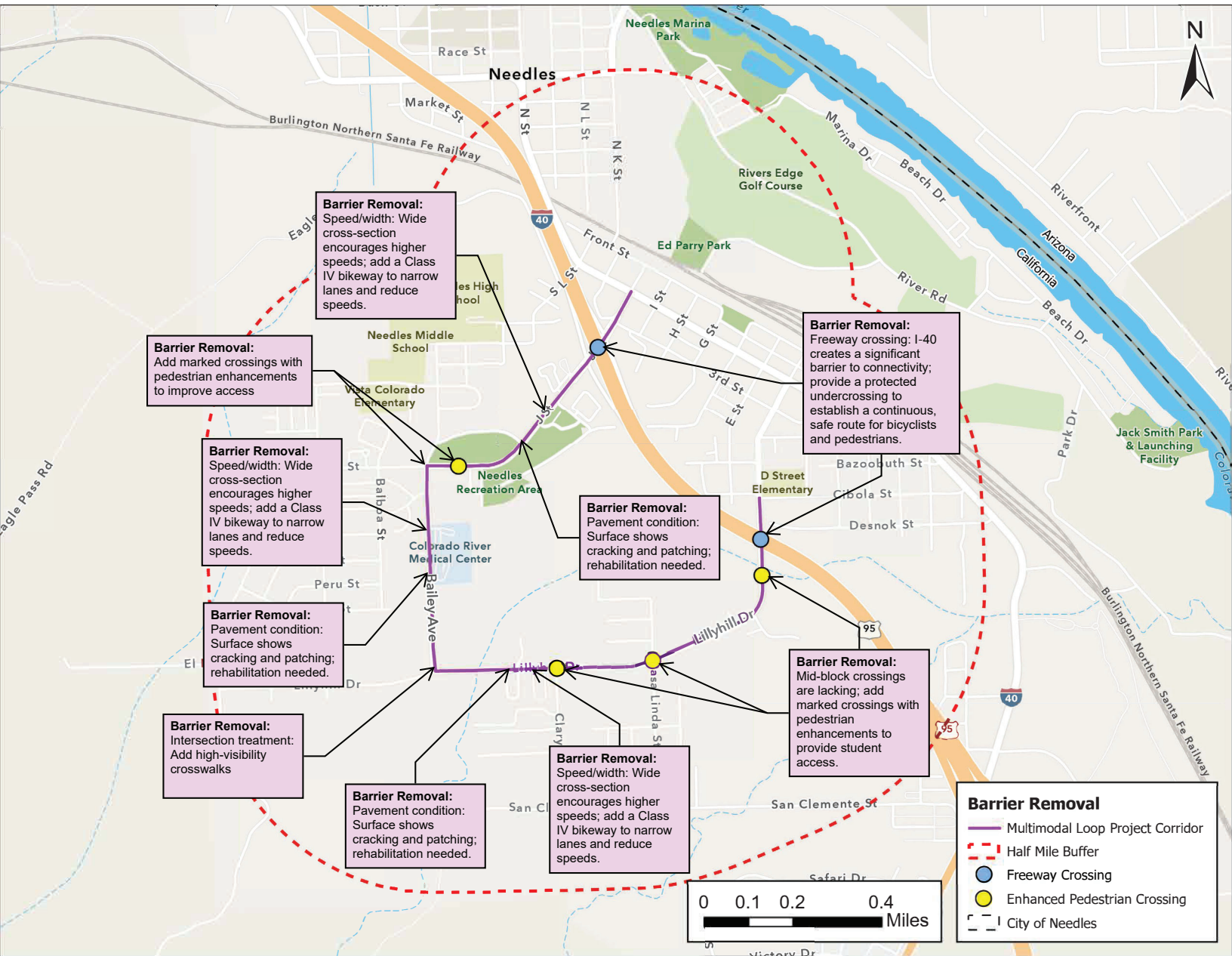
Gap Removal:
 Crosswalk gap: Few existing designated crossings; install high-visibility crosswalks to improve connectivity.

Gap Removal:
 Missing sidewalk segments limit continuous pedestrian access; install new sidewalk to close gaps.

Gap Removal

- Multimodal Loop Project Corridor
- - - Half Mile Buffer
- City of Needles
- Sidewalk Gap





Barrier Removal:
Add marked crossings with pedestrian enhancements to improve access

Barrier Removal:
Speed/width: Wide cross-section encourages higher speeds; add a Class IV bikeway to narrow lanes and reduce speeds.

Barrier Removal:
Speed/width: Wide cross-section encourages higher speeds; add a Class IV bikeway to narrow lanes and reduce speeds.

Barrier Removal:
Pavement condition: Surface shows cracking and patching; rehabilitation needed.

Barrier Removal:
Pavement condition: Surface shows cracking and patching; rehabilitation needed.

Barrier Removal:
Intersection treatment: Add high-visibility crosswalks

Barrier Removal:
Pavement condition: Surface shows cracking and patching; rehabilitation needed.

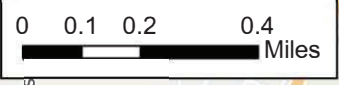
Barrier Removal:
Speed/width: Wide cross-section encourages higher speeds; add a Class IV bikeway to narrow lanes and reduce speeds.

Barrier Removal:
Freeway crossing: I-40 creates a significant barrier to connectivity; provide a protected undercrossing to establish a continuous, safe route for bicyclists and pedestrians.

Barrier Removal:
Mid-block crossings are lacking; add marked crossings with pedestrian enhancements to provide student access.

Barrier Removal

- Multimodal Loop Project Corridor
- Half Mile Buffer
- Freeway Crossing
- Enhanced Pedestrian Crossing
- City of Needles





Needles

Bush St
Market St
N St
N L St
N K St
Front St
S L St
J St
Coronado St
Cortez St
Peru St
Desoto St
El Monte St
Lillyhill Dr
Clary Dr
San Clemente St
Safari Dr

Bush St
Market St
N St
N L St
N K St
Front St
H St
G St
3rd St
C St
Desnok St
Lillyhill Dr
Casa Linda St
San Clemente St
Safari Dr

Plantation Rd
Riverfront
Burlington Northern Santa Fe Railway
Ice Plant Rd

Needles High School
Needles Middle School
Vista Colorado Elementary
Needles Recreation Area
Colorado River Medical Center

Needles Marina Park
Rivers Edge Golf Course
Ed Parry Park
D Street Elementary

Jack Smith Park & Launching Facility

Existing Routes

- Multimodal Loop Project Corridor
- Existing Bike Network
- Class I Multi-use Path
- City of Needles

