

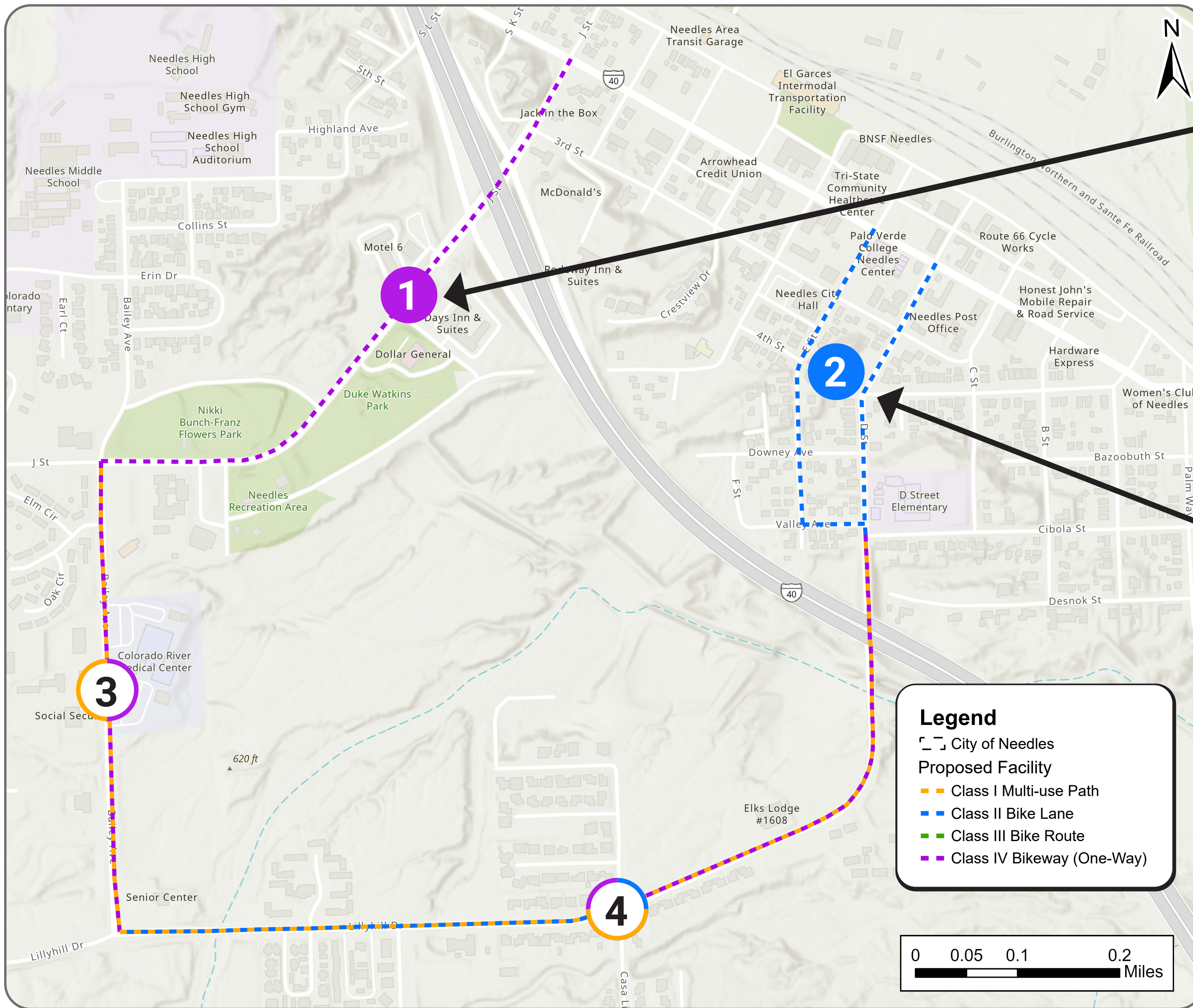


Active Transportation Plan

Learn more about the project and provide your feedback at: needlesatp.com/provide-input



Proposed Loop Project



1 J Street

Parking Protected Bikeways



Source: Napa County Bicycle Coalition

2 D Street/E Street


One-Way Couplet



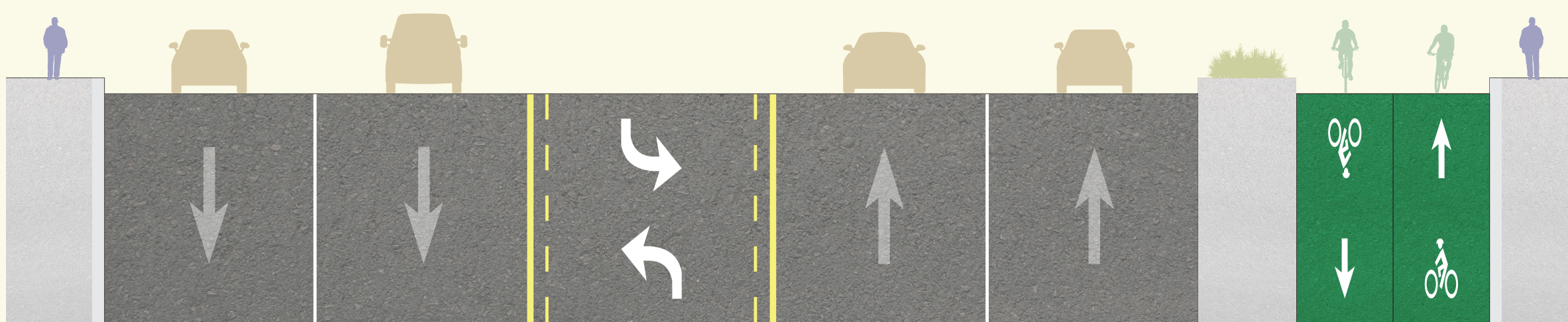
Source: Getting Around Sacramento

3 Bailey Avenue

Proposed One-way Bikeway




Proposed Two-way Bikeway

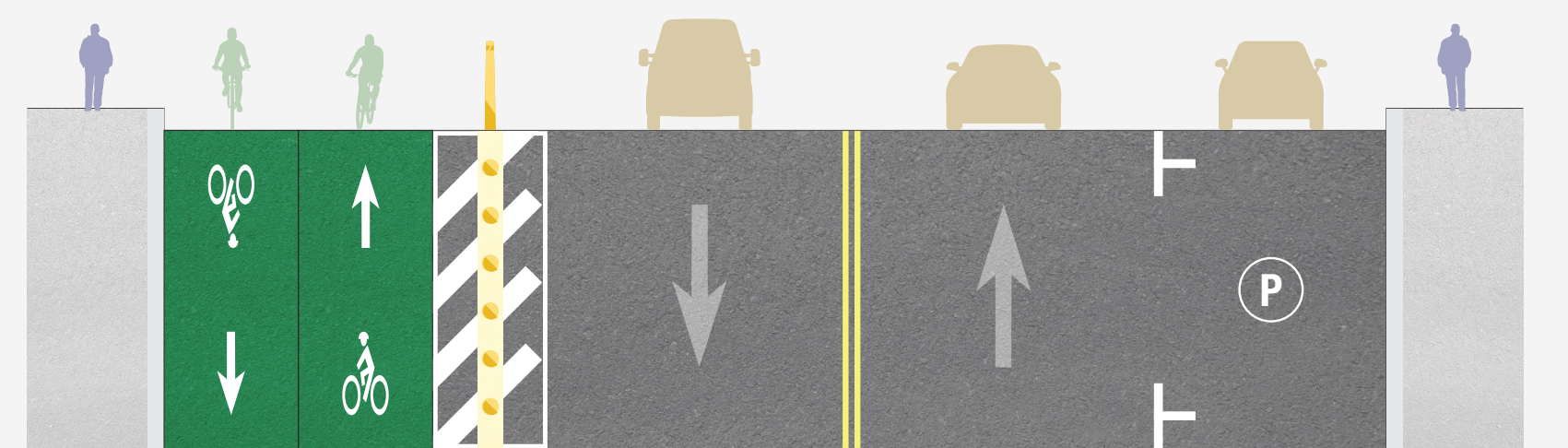


4 Lillyhill Drive

Proposed One-way Bikeway



Proposed Two-way Bikeway



One-way Bikeway



Source: San Diego County Bike Coalition

Two-way Bikeway / Multi-use Path



Source: Encyclopedia Cycling Blog

Source: FHWA Small Towns and Rural Roads Multimodal Network