






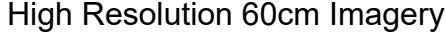



Maple Plain Web Application



4/22/2026, 3:04:00 PM

- | | | |
|--|--|---|
|  Mailboxes |  World Imagery |  High Resolution 30cm Imagery |
|  City Limits |  Low Resolution 15m Imagery |  Citations |
|  Parcels |  High Resolution 60cm Imagery |  60cm Resolution Metadata |



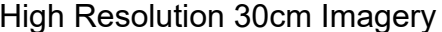








Sources: Esri, TomTom, Garmin, FAO, NOAA, USGS, (c) OpenStreetMap contributors, and the GIS User Community, Microsoft, Vantor

Maple Plain Web Application



4/22/2026, 3:02:24 PM

- | | | |
|--|--|---|
|  Mailboxes |  World Imagery |  High Resolution 30cm Imagery |
|  City Limits |  Low Resolution 15m Imagery |  Citations |
|  Parcels |  High Resolution 60cm Imagery |  60cm Resolution Metadata |






Sources: Esri, TomTom, Garmin, FAO, NOAA, USGS, (c) OpenStreetMap contributors, and the GIS User Community, Microsoft, Vantor

Maple Plain Web Application



4/22/2026, 2:52:44 PM

- | | | |
|--|------------------------------|------------------------------|
|  Mailboxes | World Imagery | High Resolution 30cm Imagery |
|  City Limits | Low Resolution 15m Imagery | Citations |
|  Parcels | High Resolution 60cm Imagery | 60cm Resolution Metadata |






Sources: Esri, TomTom, Garmin, FAO, NOAA, USGS, (c) OpenStreetMap contributors, and the GIS User Community, Microsoft, Vantor

Maple Plain Web Application



4/22/2026, 2:59:35 PM

- | | | |
|--|------------------------------|------------------------------|
|  Mailboxes | World Imagery | High Resolution 30cm Imagery |
|  City Limits | Low Resolution 15m Imagery | Citations |
|  Parcels | High Resolution 60cm Imagery | 60cm Resolution Metadata |






Sources: Esri, TomTom, Garmin, FAO, NOAA, USGS, (c) OpenStreetMap contributors, and the GIS User Community, Microsoft, Vantor

Maple Plain Web Application



4/22/2026, 3:03:50 PM

- | | | |
|---|--|--|
|  Mailboxes |  City Limits |  Parcels |
| World Imagery | Low Resolution 15m Imagery | High Resolution 60cm Imagery |
| High Resolution 30cm Imagery | Citations | 60cm Resolution Metadata |



Sources: Esri, TomTom, Garmin, FAO, NOAA, USGS, (c) OpenStreetMap contributors, and the GIS User Community, Microsoft, Vantor