



P.O. BOX 1386, HOUSTON, TEXAS 77254-1386 | 713.802.5000 | WWW.TXDOT.GOV

October 6, 2022

The Honorable Byron Sawford  
Mayor  
City of Montgomery  
P.O. Box 708  
Montgomery, Texas 77356-0708

Dear Mayor Sawford:

Our office has completed a Speed Zone Study along SH 105 within the City of Montgomery. Attached you will find a Speed Zone Strip Maps numbered 5607 B, 5607 C, and a prepared Speed Zone Ordinance suggested by the Texas League of Municipalities containing the recommended zone along SH 105.

If you concur with the recommended zone please furnish this office with a copy of your executed ordinance.

Should you have questions please contact Mr. Gaurang Pandit, Transportation Engineer Supervisor at (713) 802-5856.

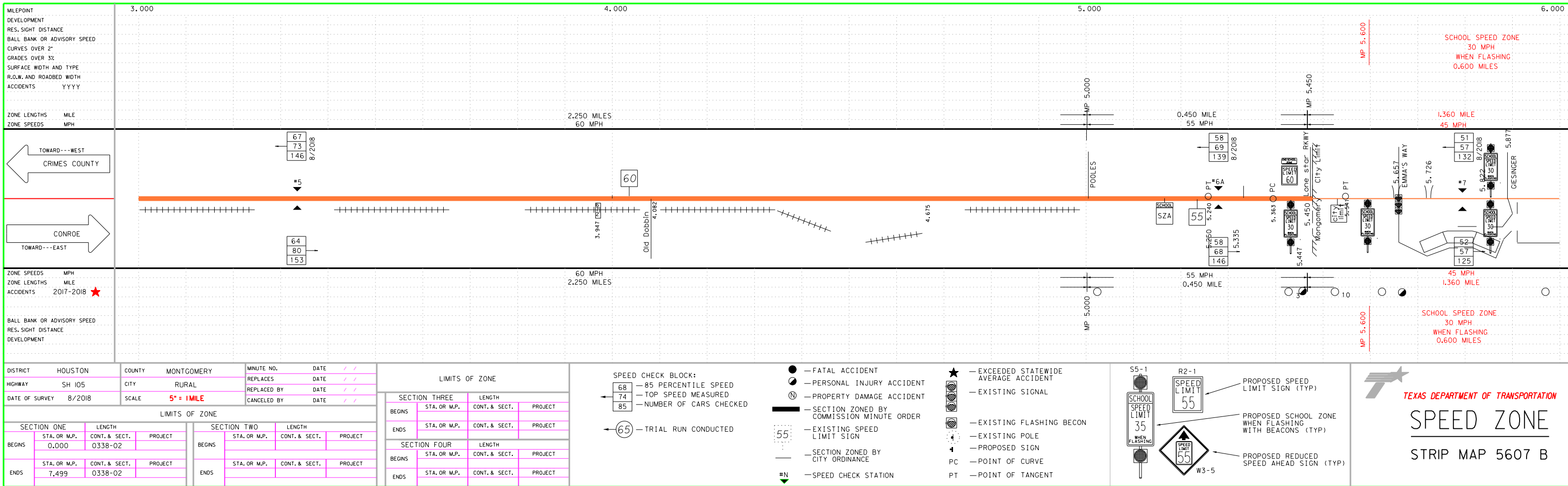
Sincerely,

A handwritten signature in blue ink, appearing to read "Ugonna C. Ughanze", with a stylized initial "E" at the end.

Ugonna C. Ughanze, P.E.  
Director of Transportation Operations  
Houston District

Attachments

cc: Nicki Browe – City Secretary – City of Montgomery  
Gaurang S. Pandit, P.E.  
Abraham M. Guzman, P.E.



MILEPOINT 3.000 4.000 5.000 6.000

DEVELOPMENT  
RES. SIGHT DISTANCE  
BALL BANK OR ADVISORY SPEED  
CURVES OVER 2"  
GRADES OVER 3%  
SURFACE WIDTH AND TYPE  
R.O.W. AND ROADBED WIDTH  
ACCIDENTS YYY

ZONE LENGTHS MILE  
ZONE SPEEDS MPH

TOWARD---WEST  
CRIMES COUNTY

TOWARD---EAST  
CONROE

ZONE SPEEDS MPH  
ZONE LENGTHS MILE  
ACCIDENTS 2017-2018 ★

BALL BANK OR ADVISORY SPEED  
RES. SIGHT DISTANCE  
DEVELOPMENT

67  
73  
146  
B/2018

64  
80  
153

60  
3.947  
4.082  
4.675

58  
69  
139  
B/2018

51  
57  
132  
B/2018

52  
57  
125

5.363  
5.447  
5.450  
5.657  
5.726  
5.877

MP 5.000  
MP 5.450  
MP 5.600

60 MPH  
2.250 MILES

55 MPH  
0.450 MILE

45 MPH  
1.360 MILE

60 MPH  
2.250 MILES

45 MPH  
1.360 MILE

DISTRICT	HOUSTON	COUNTY	MONTGOMERY	MINUTE NO.	DATE	///
HIGHWAY	SH 105	CITY	RURAL	REPLACES	DATE	///
DATE OF SURVEY	8/2018	SCALE	5" = 1 MILE	REPLACED BY	DATE	///
				CANCELED BY	DATE	///

LIMITS OF ZONE					
SECTION ONE			SECTION TWO		
STA. OR M.P.	LENGTH	PROJECT	STA. OR M.P.	LENGTH	PROJECT
BEGINS 0.000	0338-02		BEGINS		
ENDS 7.499	0338-02		ENDS		

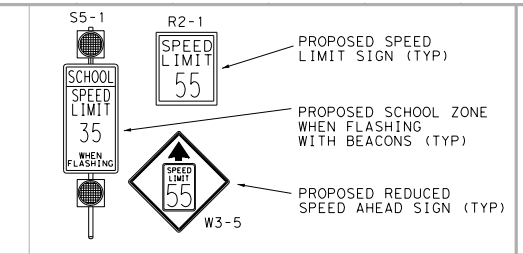
LIMITS OF ZONE					
SECTION THREE			SECTION FOUR		
STA. OR M.P.	LENGTH	PROJECT	STA. OR M.P.	LENGTH	PROJECT
BEGINS			BEGINS		
ENDS			ENDS		

SPEED CHECK BLOCK:

- 68 - 85 PERCENTILE SPEED
- 74 - TOP SPEED MEASURED
- 85 - NUMBER OF CARS CHECKED

65 - TRIAL RUN CONDUCTED

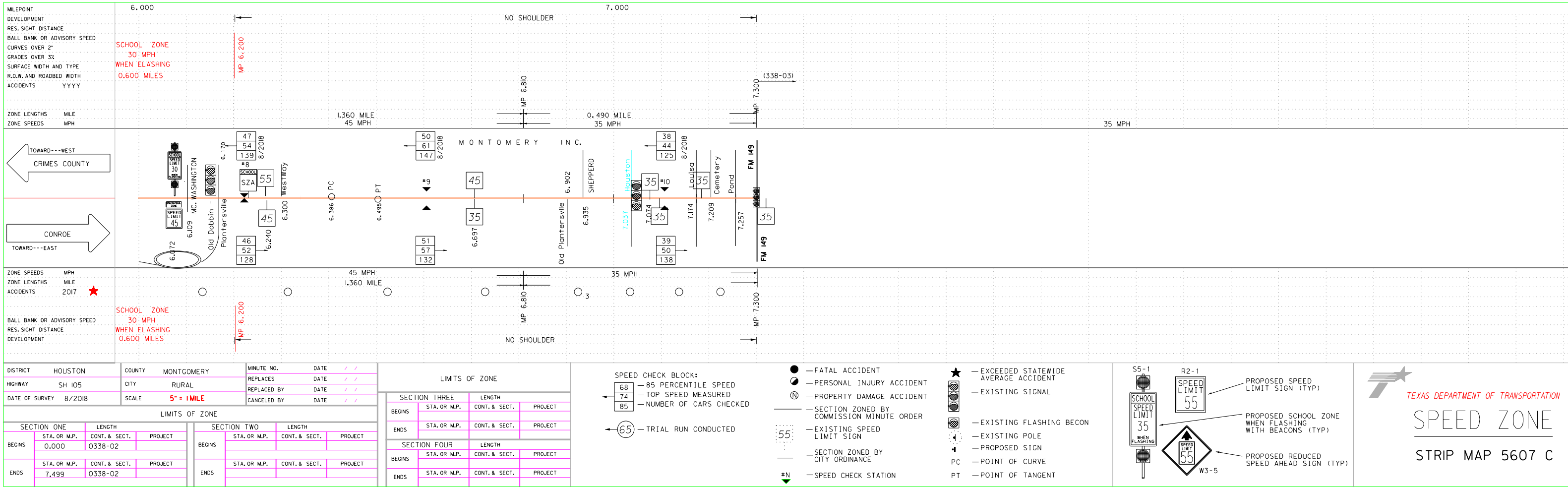
- - FATAL ACCIDENT
- - PERSONAL INJURY ACCIDENT
- ⊗ - PROPERTY DAMAGE ACCIDENT
- Ⓝ - SECTION ZONED BY COMMISSION MINUTE ORDER
- Ⓢ - EXISTING SPEED LIMIT SIGN
- - SECTION ZONED BY CITY ORDINANCE
- ⚡ - SPEED CHECK STATION
- ★ - EXCEEDED STATEWIDE AVERAGE ACCIDENT
- Ⓢ - EXISTING SIGNAL
- Ⓢ - EXISTING FLASHING BECON
- Ⓢ - EXISTING POLE
- Ⓢ - PROPOSED SIGN
- PC - POINT OF CURVE
- PT - POINT OF TANGENT



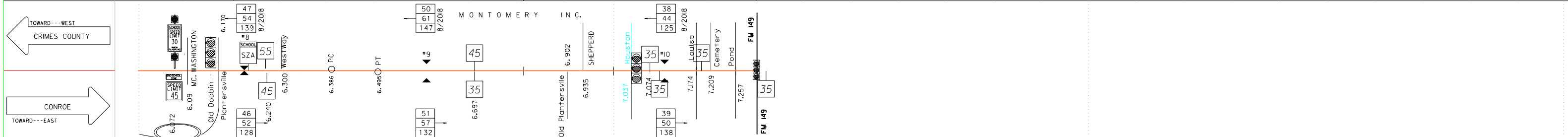
TEXAS DEPARTMENT OF TRANSPORTATION

# SPEED ZONE

STRIP MAP 5607 B



MILEPOINT	6.000
DEVELOPMENT	
RES. SIGHT DISTANCE	
BALL BANK OR ADVISORY SPEED	
CURVES OVER 2'	
GRADES OVER 3%	
SURFACE WIDTH AND TYPE	
R.O.W. AND ROADBED WIDTH	
ACCIDENTS	YYYY



ZONE SPEEDS	MPH
ZONE LENGTHS	MILE
ACCIDENTS	2017
BALL BANK OR ADVISORY SPEED	
RES. SIGHT DISTANCE	
DEVELOPMENT	

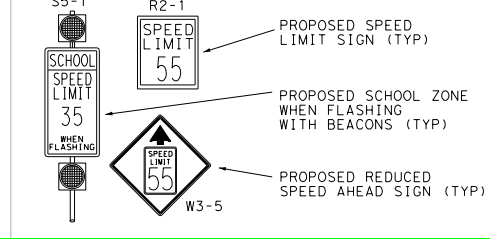
DISTRICT	HOUSTON	COUNTY	MONTGOMERY	MINUTE NO.	DATE
HIGHWAY	SH 105	CITY	RURAL	REPLACES BY	DATE
DATE OF SURVEY	8/2018	SCALE	5" = 1 MILE	CANCELED BY	DATE

LIMITS OF ZONE					
SECTION ONE		SECTION TWO			
BEGINS	STA. OR M.P.	STA. OR M.P.	CONT. & SECT.	PROJECT	PROJECT
ENDS	STA. OR M.P.	STA. OR M.P.	CONT. & SECT.	PROJECT	PROJECT

LIMITS OF ZONE			
SECTION THREE		SECTION FOUR	
BEGINS	STA. OR M.P.	STA. OR M.P.	CONT. & SECT.
ENDS	STA. OR M.P.	STA. OR M.P.	CONT. & SECT.

68	85 PERCENTILE SPEED
74	TOP SPEED MEASURED
85	NUMBER OF CARS CHECKED
65	TRIAL RUN CONDUCTED

- - FATAL ACCIDENT
- - PERSONAL INJURY ACCIDENT
- ⊗ - PROPERTY DAMAGE ACCIDENT
- SECTION ZONED BY COMMISSION MINUTE ORDER
- EXISTING SPEED LIMIT SIGN
- SECTION ZONED BY CITY ORDINANCE
- ⬇ - SPEED CHECK STATION
- ★ - EXCEEDED STATEWIDE AVERAGE ACCIDENT
- EXISTING SIGNAL
- EXISTING FLASHING BECON
- EXISTING POLE
- PROPOSED SIGN
- PC - POINT OF CURVE
- PT - POINT OF TANGENT



TEXAS DEPARTMENT OF TRANSPORTATION

# SPEED ZONE

STRIP MAP 5607 C

\$FILEL\$ \$DATE\$ \$TIME\$