





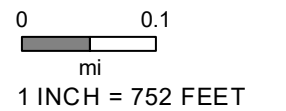
Pulte Homes of Texas, LP Project Location Map



LEGEND

-  City Limit
-  City ETJ
-  MCAD Property Boundaries
-  Road Label

Date: 4/8/2022



Disclaimer: This product is offered for informational purposes and may not have been prepared for or be suitable for legal, engineering, or surveying purposes. It does not represent an on-the-ground survey and represents only the approximate relative location of property, governmental and/or political boundaries or related facilities to said boundary. No express warranties are made by Jones & Carter, Inc. concerning the accuracy, completeness, reliability, or usability of the information included within this exhibit.

Service Layer Credits: Source: Esri, Maxar, GeoEye, Earthstar, Geographic, CNESA, Airbus DS, USDA, USGS, AeroGRID, IGN, and the GIS User Community
 Jones & Carter, Inc.
 Sources: Esri, HERE, Garmin, Intermap, increment P Corp., GEBCO, USGS, FAO, NPS, NRCAN, GeoBasis, IGN, Kadaster NL