



MEETING DATE: May 6, 2026

PRESENTED BY: Xavier Cervantes, AICP, CPM, Director of Planning

AGENDA ITEM: Conduct a public hearing and consideration of a rezoning request from Duplex-Fourplex Residential District (“R-2”) to Townhouse Residential District (“R-1T”), being the South 2.85 acres out of Lot 39, Bell-Woods Company’s Subdivision “C”, located along the West side of Compton Road approximately 1,288 feet North of Mile 2 Road. Applicant, Aaron Balli - Cervantes

NATURE OF REQUEST:

Project Timeline:

- April 15, 2026 – Application for rezoning submitted for processing.
- April 25, 2026 – In accordance with State and local law notice of the required public hearings was mailed to all the property owners within a 200’ radius of the subject tract and notice of hearings was published in the Progress Times.
- May 6, 2026 – Public hearing and consideration of the requested rezoning by the Planning and Zoning Commission.
- May 26, 2026 – Public hearing and consideration of the requested rezoning ordinance by the City Council.

Summary:

- Due to changing market conditions, the applicant is requesting to rezone the subject property located along the West side of Compton Road from Duplex-Fourplex Residential District (“R-2”) to Townhouse Residential (R-1T) District to develop a townhouse subdivision.
- The tract of land measures 180.97 feet along Compton Road and has a depth of 666 feet for a total acreage of 2.85 acres.
- The property was zoned Duplex-Fourplex Residential (R-2) District on June 24, 2024.
- The surrounding zones are Agricultural Open Interim (AO-I) District to the East and South, Duplex-fourplex Residential (R-2) District to the West and Single-family Residential (R-1) District to the North.
- The surrounding land uses are a fourplex apartments subdivision to the West and agricultural land to the South and East. The Bellwood Manor single-family subdivision is under construction to the North.
- The Future Land Use Map shows the property designated for low-density residential uses. Staff believes that the area is in transition to higher density residential uses.
- Notices were mailed to 16 surrounding property owners. Planning staff received no phone calls in opposition to the rezoning.

STAFF RECOMMENDATION:

Staff recommends approval.

RECORD OF VOTE:

APPROVED:

DISAPPROVED:

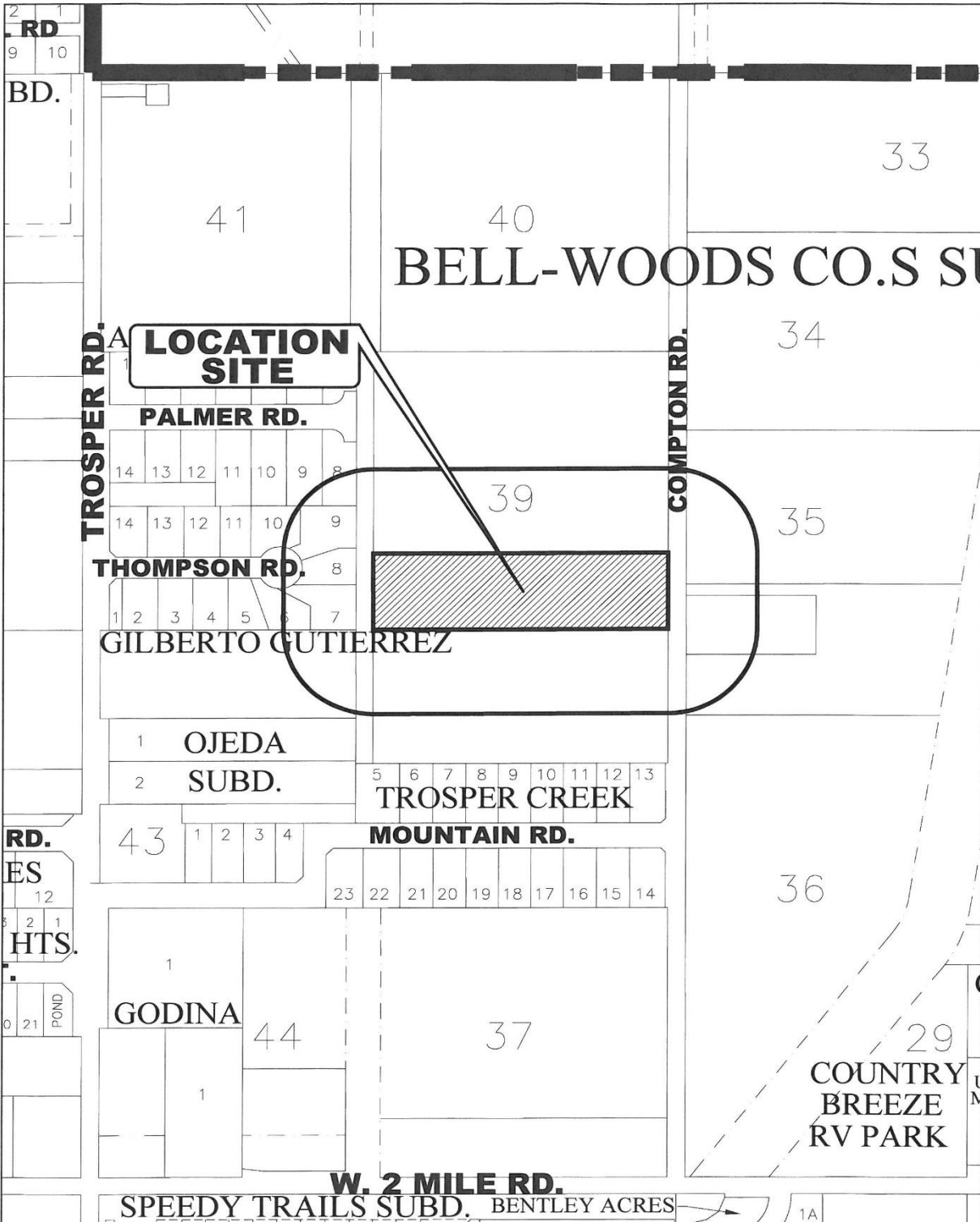
TABLED:

_____ AYES

_____ NAYS

_____ DISSENTING

LEGAL NOTICE MAP



200' RADIUS MAILOUT



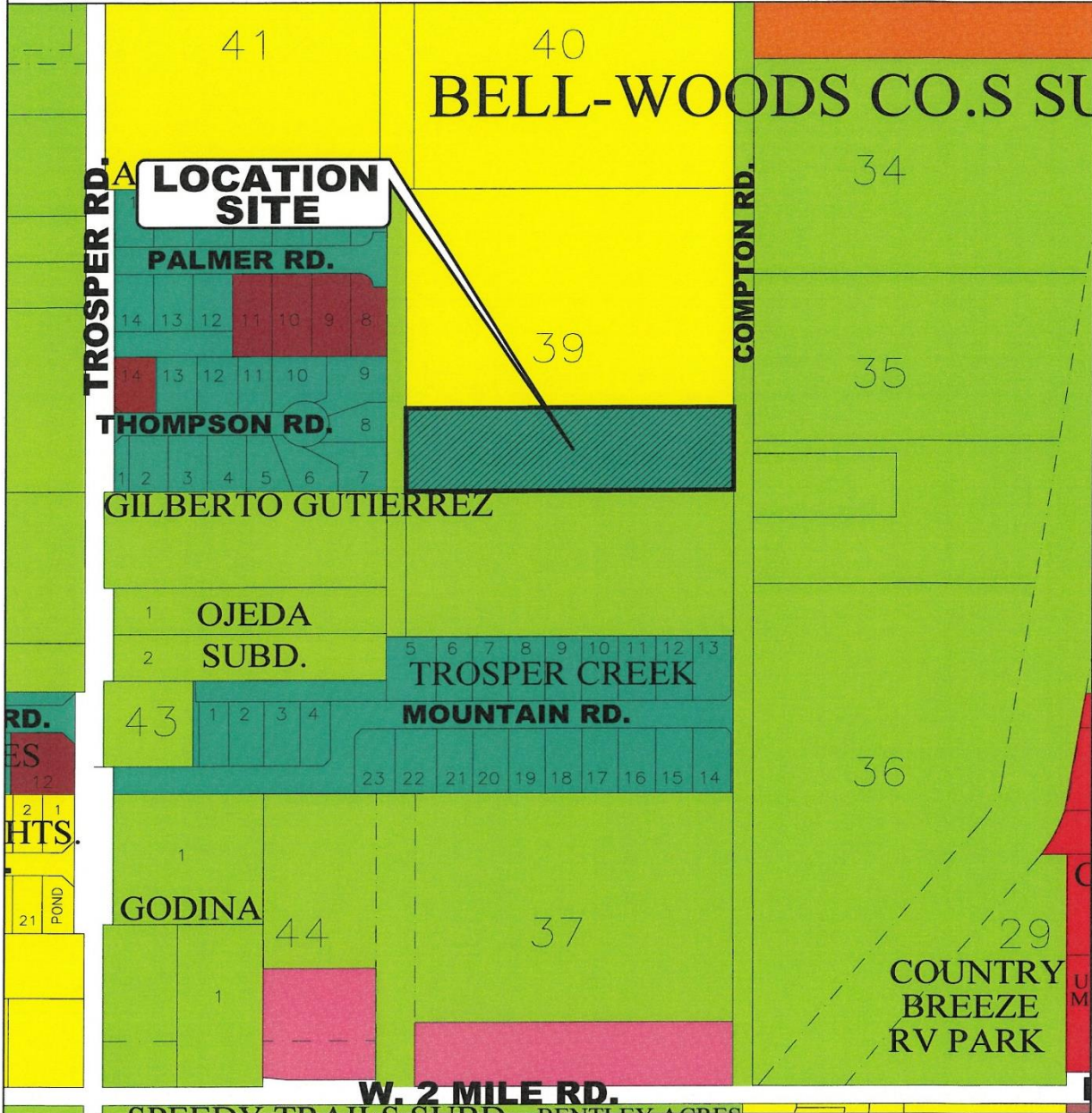
CITY OF MISSION
HIDALGO COUNTY, TEXAS

1201 E. 8th Street
MISSION, TX 78572

PH: (956) 580-8672
FAX: (956) 580-8680

No.

ZONING MAP



ZONING LEGEND

	A0-I AGRICULTURAL OPEN INTERIM		R-3 MULTI-FAMILY RESIDENTIAL		C-4 HEAVY COMMERCIAL
	A0-P AGRICULTURAL OPEN PERMANENT		R-4 MOBILE & MODULAR HOME		C-5 ADAPTIVE COMMERCIAL
	R-1A LARGE LOT SINGLE FAMILY		R-5 HIGH DENSITY MFCT'D HOUSING		I-1 LIGHT INDUSTRIAL
	R-1T TOWNHOUSE RESIDENTIAL		C-1 OFFICE BUILDING		I-2 HEAVY INDUSTRIAL
	R-1 SINGLE FAMILY RESIDENTIAL		C-2 NEIGHBORHOOD COMMERCIAL		PUD PLANNED UNIT DEVELOPMENT
	R-2 DUPLEX-FOURPLEX RESIDENTIAL		C-3 GENERAL BUSINESS		P PUBLIC

PROPERTY SURVEY

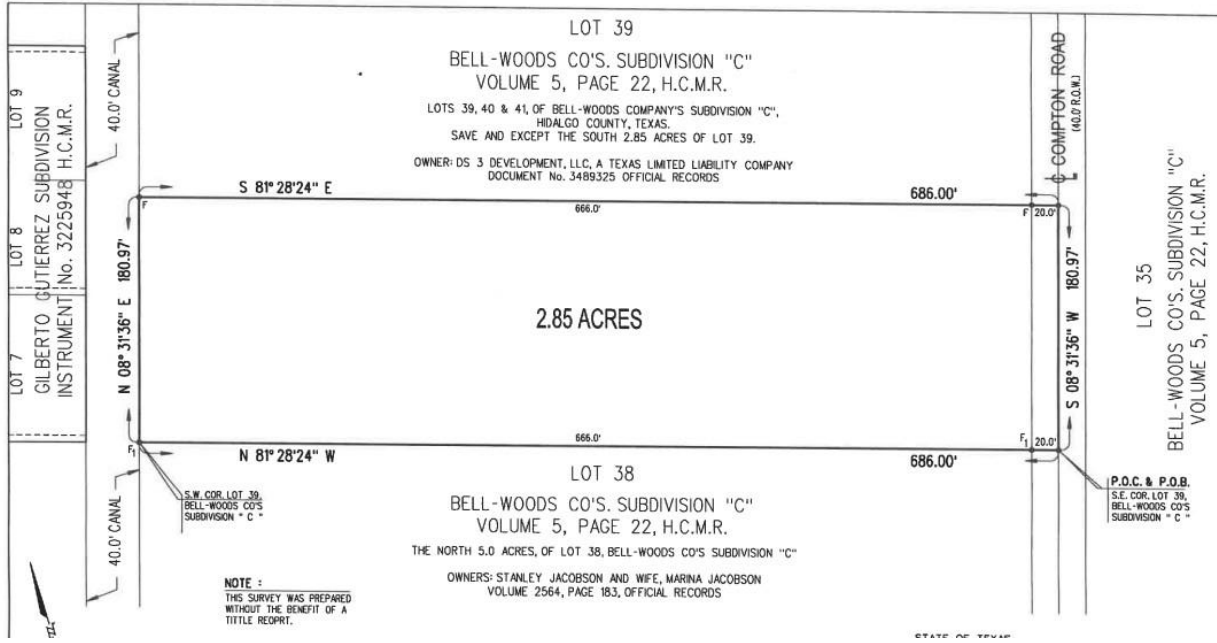
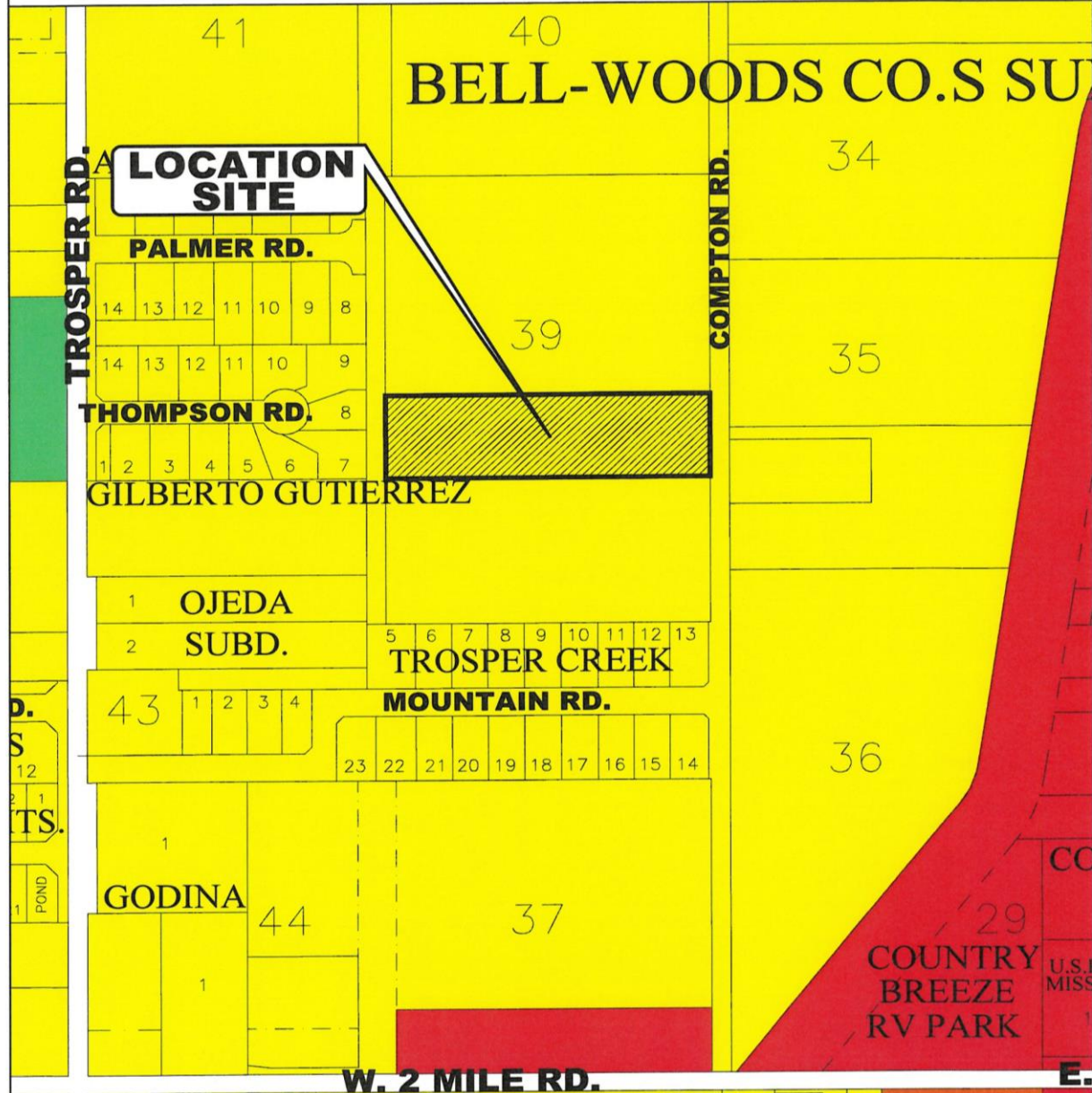


PHOTO OF THE PROPERTY FROM COMPTON ROAD




FUTURE LAND USE MAP



FUTURE LAND USE MAP

- | | |
|---|---|
| - LD - Low Density Res. | - GC - General Commercial |
| - LDA - Lower Density Res. | - HC - Heavy Commercial |
| - MD - Moderate Density Res. | - I - Industrial |
| - HD - High Density Res. | - P - Public |
| - ● - Neighborhood Commercial | - PUD - Planned Unit Development |

AERIAL PHOTO



MAILOUT LIST

PROP_ID	name	addrDelive	addrCity	addrState	addrZip
123529	GONZALEZ JOSE LUIS	717 TIERRA LINDA CIR E	MISSION	TX	78572-8079
123520	JACOBSON STANLEY	1505 DOHERTY AVE	MISSION	TX	78572-4018
123521	BALLI AARON	1620 E GRIFFIN PKWY	MISSION	TX	78572
123522	DS 3 DEVELOPMENT LLC	3608 COMPTON DR	MISSION	TX	78573-3562
123511	VALDEZ DANIELLE A	1901 S VOSS RD NO. 6	HOUSTON	TX	77057-2612
123512	SALINAS MA ESTER	715 MILLER ST	MISSION	TX	78572-5343
123514	SALINAS MARIA ESTER	715 MILLER AVENUE	MISSION	TX	78572
123515	JACOBSON STANLEY & MARINA	1505 DOHERTY AVE	MISSION	TX	78572-4018
1371172	HALCON HOLDINGS INC	710 THOMPSON RD	MISSION	TX	78573
1371173	HALCON HOLDINGS INC	710 THOMPSON RD	MISSION	TX	78573
1371174	HALCON HOLDINGS INC	710 THOMPSON RD	MISSION	TX	78573
1371175	HALCON HOLDINGS INC	710 THOMPSON RD	MISSION	TX	78573
1371176	MAHONEY DAVID	4615 S BRIDGE AVE	WESLACO	TX	78596-1393
1371166	HALCON HOLDINGS INC	710 THOMPSON RD	MISSION	TX	78573
1559725	AMBER DEVELOPMENT LLC	6500 WEST FWY	FORT WORTH	TX	76116
1559724	AMBER DEVELOPMENT LLC	6500 WEST FWY	FORT WORTH	TX	76116