

Notice of Special Meeting

TRAFFIC SAFETY COMMITTEE

March 19, 2026 12:00 Noon

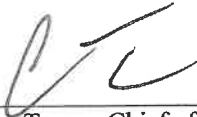
Mission Police Department – 1200 E. 8th Street, Mission, Texas

Pursuant to V.T.C.A. Gov. Code Section 551.001 et. Seq., the Traffic Safety Committee of the City of Mission, Texas will hold a Special meeting on Thursday, March 19, 2026, at 12:00 noon at the Mission Police Department, 1200 E. 8th Street, Mission, Texas to consider the following matters.

Mission Police – Special Traffic Safety Meeting
Thursday, March 19, 2026 12:00 PM - 1:00 PM (CDT)

- I. Call to Order
- II. Invocation
- III. Pledge of Allegiance
- IV. Citizens' Participation
- V. Selection of Chairman
- VI. Old Business
- VII. New Business
 - A. Discussion and possible action on the placing of speed humps on Ramirez Lane and Francisco Avenue (tabled)
 - B. Discussion and possible action on the placing of speed humps on Pamela Drive.
- VIII. Approval of Minutes
- IX. Adjournment

Witnessed by my hand this 2nd day of March, 2026.


Cesar Torres, Chief of Police
Traffic Safety Coordinator

CERTIFICATE

I, the undersigned City Secretary do certify that the above notice of meeting was posted on the bulletin board of the City Hall, 1201 E. 8th Street, Mission, Texas on this the 2nd day of March, 2026 and will remain posted continuously for at least three business days preceding the scheduled date of said meeting, in compliance with Chapter 551 of the Government Code.


Anna Carrillo, City Secretary



Mission Police

Report Time: 01/22/2026 09:58:24 **Login ID:** ahernandez0647 **Jurisdiction:** Police, Fire, EMS

Incident Number: **Call Number:** **Agencies:**

From Date: **To Date:** **Phone Number:**

Last Name: **First Name:** **Location:** HIGHLAND PARK AVE @ PAMELA DR, MISSION

Plate #: **Plate State:** **Include Canceled:** No

Type: **Priority:** **Source:**

Disposition: **Unit:** **Officer:**

Narrative:

Create Date/Time	Call Type	Location	Primary Unit	Primary Incident	Beat
12/17/2025 13:13	Driving While Intoxicated	HIGHLAND PARK AVE / PAMELA DR, MISSION	0675	2025-00057129	NE
2/26/2025 4:41	Suspicious Circumstances	HIGHLAND PARK AVE / PAMELA DR, MISSION	0785	2025-00008121	NE
2/12/2025 11:12	Traffic Stop	HIGHLAND PARK AVE / PAMELA DR, MISSION	0746	2025-00006082	NE
12/26/2024 8:24	Suspicious Circumstances	PAMELA DR / HIGHLAND PARK AVE, MISSION	0800	2024-00053964	NE
8/23/2024 21:11	Traffic Stop	HIGHLAND PARK AVE / PAMELA DR, MISSION	0544	2024-00035135	NE
7/16/2024 10:37	Traffic Stop	HIGHLAND PARK AVE / PAMELA DR, MISSION	0652	2024-00029213	NE
7/9/2024 15:45	Incident Report	HIGHLAND PARK AVE / PAMELA DR, MISSION	0809	2024-00028163	NE
2/4/2024 17:35	Traffic Stop	HIGHLAND PARK AVE / PAMELA DR, MISSION	0777	2024-00005049	NE
8/25/2023 5:43	Shots Fired	PAMELA DR / HIGHLAND PARK AVE, MISSION	0507	2023-00034956	NE
8/2/2023 16:14	Traffic Stop	HIGHLAND PARK AVE / PAMELA DR, MISSION	0763	2023-00031719	NE
4/30/2022 21:12	Assist Agency	HIGHLAND PARK AVE / PAMELA DR, MISSION	0716	2022-00018164	NE



Mission Police

Report Time: 01/22/2026 09:56:29 **Login ID:** ahernandez0647 **Jurisdiction:** Police, Fire, EMS
Incident Number: **Call Number:** **Agencies:**
From Date: **To Date:** **Phone Number:**
Last Name: **First Name:** MILTON AVE @ PAMELA DR, MISSION
Plate #: **Plate State:** **Include Canceled:** No
Type: **Priority:** **Source:**
Disposition: **Unit:** **Officer:**
Narrative:

Create Date/Time	Call Type	Location	Primary Unit	Primary Incident	Beat
1/11/2026 14:16	Fire	PAMELA DR / MILTON AVE, MISSION	0763	2026-00001681	NE
11/8/2024 20:48	Welfare Concern	MILTON AVE / PAMELA DR, MISSION	0781	2024-00046805	NE
8/23/2024 5:10	Traffic Stop	MILTON AVE / PAMELA DR, MISSION	0712	2024-00035016	NE
8/11/2023 0:46	Traffic Stop	PAMELA DR / MILTON AVE, MISSION	0790	2023-00033018	NE
10/18/2022 10:24	Suspicious Circumstances	PAMELA DR / MILTON AVE, MISSION	0712	2022-00045377	NE

Traffic Speed Analysis Report

Mission Police Department

Traffic Bureau

1. Project Overview

Field

Information

Project Name:

Pamela Dr

Location / Corridor:

800 block to 1100 block

Study Limits: (From – To):

7:05am to 8:05am

4pm to 5pm

Case / Reference Number:

Prepared By:

Traffic Detective A. Garcia 562

Analysis Period:

3 days

Data Source:

On site by Officer

Date Prepared:

02/2026

Notes:

2. Study Objectives

The purpose of this traffic speed analysis is to evaluate vehicular speed characteristics within the study area to support traffic enforcement, safety assessments, and operational decision-making.

Objectives (check all that apply):

- Identify speeding trends

- Evaluate compliance with posted speed limits
- Identify congestion or bottleneck locations
- Support enforcement deployment
- Support safety or traffic calming initiatives

Key Questions / Focus Areas:

- **Speeding**

3. Study Area Description

Segment ID	Road Name:	From	To	Road Classification:	Number of Lanes:	Posted Speed (mph):	Notes
	Pamela Dr	800 block	1100 block	Residential	Two lanes	30mph	

4. Data Collection & Sources

Item	Description
Speed Data Collection Method:	Handheld Radar Gun
Equipment / Technology Used	
Data Source (Radar, GPS, Sensors, etc.):	Stalker LIDAR LR
Sample Size	
Data Resolution (e.g., 5-min, 15-min):	1 hr. morning / 1 hr. afternoon
Assumptions	
Limitations	

5. Analysis Periods

Period Name	Day Type	Start Time	End Time
AM Peak	Weekday	7:05am	8:05am
Midday	Weekday		
PM Peak	Weekday	4pm	5pm
Off-Peak	Weekday		
Weekend	Weekend		

6. Speed Metrics Analyzed

The following speed metrics were analyzed and reported in miles per hour (mph):

- Average Speed (mph)
- Median Speed (mph)
- 85th Percentile Speed (mph)
- Minimum Speed (mph)
- Maximum Speed (mph)
- Travel Time (if applicable)
- Sample Size (vehicle count)

7. Speed Analysis Results

7.1 Summary Speed Statistics

Segment ID	Avg Period Speed (mph)	Median Speed (mph)	85th % Speed (mph)	Min Speed (mph)	Max Speed (mph)	Sample Size
	29			17	44	510

7.2 Speed Compliance Evaluation

Segment ID	Period	Posted Speed (mph)	Avg Speed (mph)	% Below Posted	% Above Posted	Compliance Notes
	3 day	30	29	60%	40%	

7.3 Temporal Speed Analysis

Describe speed variations by time of day, peak vs. off-peak conditions, and day-of-week trends.

- The vehicles speeding through the area are minimum. The above data collected was done during the mornings (school drop off time) and afternoon (school releasing time). Most of the traffic was done due to school traffic.

7.4 Spatial Speed Analysis

Identify roadway segments with consistently low speeds, high speeds, or recurring bottlenecks.

- The consistency of the road segment was the same for both eastbound and westbound traffic.

8. Performance Assessment

Performance Measure	Assessment
Speed Limit Compliance	-305 vehicles complied with speed limit
Presence of Speeding Issues	-205 vehicles were over posted limit
Congestion Indicators	-During school drop off and pick up
Safety Concerns	-Citizens concerned of vehicles speeding

Performance Measure

Assessment

Enforcement Considerations

9. Key Findings

Finding ID	Category (Speeding / Congestion / Safety)	Description	Severity (Low / Medium / High)
	Speeding		Medium

10. Conclusions

Summarize overall findings related to traffic speed behavior, enforcement relevance, and roadway performance.

- The analysis indicated that a significant number of vehicles were observed traveling through the neighborhood during school drop off and pick up.

11. Recommendations

Recommendation ID	Segment ID	Issue Identified	Recommended Action	Priority Notes
-------------------	------------	------------------	--------------------	----------------

2/6/2026
SURVEY (A.M.)
PAMELA DRIVE

	TIME	SPEED	D.O.T.
1.	7:10	20	EB
2.	7:11	27	EB
3.	7:11	36	EB
4.	7:11	35	WB
5.	7:12	27	EB
6.	7:12	28	EB
7.	7:12	27	EB
8.	7:13	22	EB
9.	7:13	21	EB
10.	7:14	32	WB
11.	7:14	25	EB
12.	7:15	25	WB
13.	7:15	26	EB
14.	7:15	25	WB
15.	7:15	25	WB
16.	7:20	21	EB
17.	7:22	24	EB
18.	7:22	21	EB
19.	7:23	27	EB
20.	7:23	24	EB
21.	7:24	30	EB

22.	7:24	27	WB
23.	7:24	27	WB
24.	7:25	24	EB
25.	7:25	28	EB
26.	7:25	33	EB
27.	7:26	33	EB
28.	7:26	26	EB
29.	7:26	26	EB
30.	7:26	29	EB
31.	7:27	32	EB
32.	7:28	40	EB
33.	7:28	30	EB
34.	7:29	35	EB
35.	7:29	27	EB
36.	7:29	27	WB
37.	7:30	30	EB
38.	7:31	23	EB
39.	7:31	27	WB
40.	7:31	29	EB
41.	7:32	30	EB
42.	7:32	32	EB
43.	7:34	29	EB
44.	7:34	34	WB
45.	7:36	26	WB
46.	7:36	21	EB
47.	7:38	32	WB
48.	7:39	26	EB
49.	7:39	29	EB
50.	7:40	33	EB
51.	7:40	27	EB
52.	7:40	25	EB
53.	7:40	25	EB

54.	7:41	26	WB
55.	7:41	21	EB
56.	7:41	21	EB
57.	7:47	30	EB
58.	7:42	30	WB
59.	7:42	21	EB
60.	7:43	23	WB
61.	7:43	31	WB
62.	7:43	24	EB
63.	7:43	26	EB
64.	7:43	30	WB
65.	7:44	30	EB
66.	7:44	24	EB
67.	7:44	33	WB
68.	7:45	24	EB
69.	7:45	28	WB
70.	7:45	22	EB
71.	7:46	30	WB
72.	7:46	33	EB
73.	7:46	30	EB
74.	7:46	27	WB
75.	7:47	22	EB
76.	7:47	24	EB
77.	7:47	21	EB
78.	7:48	34	WB
79.	7:48	23	EB
80.	7:48	26	EB
81.	7:48	33	EB
82.	7:49	24	EB
83.	7:49	29	EB
84.	7:49	25	EB
85.	7:50	21	EB

86.	7:50	30	EB
87.	7:50	35	WB
88.	7:51	27	EB
89.	7:51	28	EB
90.	7:51	28	EB
91.	7:52	27	EB
92.	7:54	25	EB
93.	7:54	28	EB
94.	7:58	24	EB
95.	7:59	35	EB
96.	7:59	37	EB
97.	7:59	30	EB
98.	8:00	34	EB
99.	8:00	28	EB
100.	8:00	25	EB
101.	8:00	25	EB
102.	8:01	26	EB
103.	8:01	27	EB
104.	8:01	32	EB
105.	8:01	31	EB
106.	8:01	34	EB
107.	8:02	34	EB
108.	8:02	29	EB
109.	8:02	30	WB
110.	8:02	32	EB
111.	8:03	33	EB
112.	8:03	26	WB
113.	8:03	26	WB
114.	8:03	27	WB
115.	8:03	30	EB
116.	8:04	29	WB
117.	8:04	25	EB

118.	8:04	30	EB
119.	8:04	29	EB
120.	8:05	30	EB
121.	8:05	30	EB
122.	8:05	22	EB
123.	8:05	25	EB
124.	8:06	24	WB
125.	8:06	32	WB
126.			
127.			
128.			
129.			
130.			
131.			
132.			
133.			
134.			
135.			
136.			
137.			
138.			
139.			
140.			
141.			
142.			
143.			
144.			
145.			
146.			
147.			
148.			
149.			

2/6/2026
SURVEY (P.M.)
PAMELA DRIVE

	TIME	SPEED	D.O.T.
1.	4:02	21	WB
2.	4:02	18	WB
3.	4:03	25	EB
4.	4:03	23	EB
5.	4:04	27	EB
6.	4:04	18	EB
7.	4:04	18	EB
8.	4:05	37	WB
9.	4:05	36	WB
10.	4:06	27	WB
11.	4:06	30	EB
12.	4:06	30	WB
13.	4:07	29	WB
14.	4:07	38	EB
15.	4:07	21	WB
16.	4:08	20	EB
17.	4:09	31	WB
18.	4:09	33	EB
19.	4:10	30	EB
20.	4:10	39	EB
21.	4:11	33	EB

22.	4:12	30	EB
23.	4:13	30	EB
24.	4:13	32	WB
25.	4:14	35	WB
26.	4:18	36	WB
27.	4:19	26	EB
28.	4:19	25	WB
29.	4:20	32	EB
30.	4:20	31	EB
31.	4:21	30	EB
32.	4:22	25	WB
33.	4:24	33	EB
34.	4:26	25	WB
35.	4:25	28	WB
36.	4:32	30	EB
37.	4:34	27	WB
38.	4:34	25	WB
39.	4:37	39	WB
40.	4:40	32	WB
41.	4:41	30	EB
42.	4:42	30	WB
43.	4:43	35	EB
44.	4:45	32	EB
45.	4:45	31	EB
46.	4:48	30	EB
47.	4:50	28	EB
48.	4:52	32	EB
49.	4:56	32	EB
50.	4:57	35	WB
51.			
52.			
53.			

2/9/2026
SURVEY (A.M.)
PAMELA DRIVE

	TIME	SPEED	D.O.T.
1.	7:07	34	EB
2.	7:11	30	EB
3.	7:14	27	EB
4.	7:15	28	EB
5.	7:16	33	WB
6.	7:16	25	EB
7.	7:20	35	EB
8.	7:21	32	WB
9.	7:26	23	EB
10.	7:26	30	WB
11.	7:26	30	EB
12.	7:27	25	EB
13.	7:27	23	EB
14.	7:27	20	EB
15.	7:27	23	WB
16.	7:29	34	EB
17.	7:30	28	EB
18.	7:31	22	EB
19.	7:31	30	EB
20.	7:33	25	EB
21.	7:35	36	EB

22.	7:36	26	EB
23.	7:38	34	WB
24.	7:38	25	EB
25.	7:38	25	EB
26.	7:39	34	EB
27.	7:40	31	EB
28.	7:40	33	EB
29.	7:40	33	EB
30.	7:42	40	EB
31.	7:43	33	EB
32.	7:43	34	EB
33.	7:44	30	WB
34.	7:45	22	WB
35.	7:45	26	EB
36.	7:45	26	EB
37.	7:46	27	EB
38.	7:50	28	EB
39.	7:50	29	EB
40.	7:51	21	EB
41.	7:52	26	EB
42.	7:52	33	EB
43.	7:50	26	EB
44.	7:54	33	EB
45.	7:54	20	EB
46.	7:56	36	WB
47.	7:57	31	WB
48.	7:58	29	EB
49.	7:59	23	EB
50.	7:59	30	EB
51.	8:00	26	EB
52.	8:00	28	EB
53.	8:00	20	EB

54.	8:00	37	EB
55.	8:01	31	EB
56.	8:03	36	WB
57.	8:04	37	WB
58.	8:05	33	EB
59.	8:10	35	EB
60.			
61.			
62.			
63.			
64.			
65.			
66.			
67.			
68.			
69.			
70.			
71.			
72.			
73.			
74.			
75.			
76.			
77.			
78.			
79.			
80.			
81.			
82.			
83.			
84.			
85.			

2/9/2026
SURVEY (P.M.)
PAMELA DRIVE

	TIME	SPEED	D.O.T.
1.	4:00	29	WB
2.	4:00	33	EB
3.	4:00	31	EB
4.	4:01	20	WB
5.	4:01	18	WB
6.	4:04	35	EB
7.	4:05	28	EB
8.	4:06	25	EB
9.	4:10	27	WB
10.	4:12	36	EB
11.	4:12	29	WB
12.	4:13	33	EB
13.	4:14	27	EB
14.	4:14	17	EB
15.	4:15	22	EB
16.	4:16	28	EB
17.	4:16	28	WB
18.	4:18	41	WB
19.	4:18	32	WB
20.	4:20	30	WB
21.	4:21	28	EB

22.	4:21	21	EB
23.	4:22	21	EB
24.	4:22	21	WB
25.	4:23	34	EB
26.	4:23	21	EB
27.	4:24	33	EB
28.	4:25	27	EB
29.	4:25	30	WB
30.	4:26	25	WB
31.	4:26	25	WB
32.	4:27	25	WB
33.	4:27	27	WB
34.	4:27	37	EB
35.	4:28	39	WB
36.	4:29	33	WB
37.	4:29	30	EB
38.	4:30	28	EB
39.	4:31	27	WB
40.	4:30	33	WB
41.	4:35	34	EB
42.	4:35	29	EB
43.	4:37	34	WB
44.	4:37	25	WB
45.	4:38	32	EB
46.	4:38	25	WB
47.	4:38	35	WB
48.	4:41	35	WB
49.	4:44	35	WB
50.	4:45	35	EB
51.	4:47	35	WB
52.	4:48	33	WB
53.	4:48	29	WB

54.	4:52	30	EB
55.	4:52	25	EB
56.	4:53	25	EB
57.	4:53	32	WB
58.	4:55	38	EB
59.	4:56	35	WB
60.			
61.			
62.			
63.			
64.			
65.			
66.			
67.			
68.			
69.			
70.			
71.			
72.			
73.			
74.			
75.			
76.			
77.			
78.			
79.			
80.			
81.			
82.			
83.			
84.			
85.			

2/10/2026
SURVEY (A.M.)
PAMELA DRIVE

	TIME	SPEED	D.O.T.
1.	7:05	25	EB
2.	7:05	25	EB
3.	7:05	32	EB
4.	7:10	26	EB
5.	7:12	27	EB
6.	7:12	26	EB
7.	7:15	28	EB
8.	7:15	29	EB
9.	7:17	26	EB
10.	7:17	28	EB
11.	7:18	30	EB
12.	7:18	31	EB
13.	7:18	25	EB
14.	7:18	25	EB
15.	7:19	25	WB
16.	7:19	33	EB
17.	7:19	29	EB
18.	7:20	25	EB
19.	7:20	25	EB
20.	7:21	32	EB
21.	7:21	35	WB

22.	7:21	29	WB
23.	7:21	25	EB
24.	7:22	25	EB
25.	7:22	29	EB
26.	7:22	32	EB
27.	7:23	31	EB
28.	7:23	28	WB
29.	7:24	27	EB
30.	7:25	35	EB
31.	7:26	30	EB
32.	7:26	26	EB
33.	7:26	30	EB
34.	7:26	30	EB
35.	7:27	36	EB
36.	7:27	26	EB
37.	7:28	25	WB
38.	7:28	34	EB
39.	7:28	25	WB
40.	7:29	33	EB
41.	7:29	33	EB
42.	7:29	31	EB
43.	7:29	28	EB
44.	7:29	33	EB
45.	7:31	28	Wb
46.	7:31	22	Wb
47.	7:32	38	Be
48.	7:33	28	Wb
49.	7:33	29	Be
50.	7:34	29	Wb
51.	7:32	32	Be
52.	7:34	36	Be
53.	7:34	34	Wb

54.	7:36	30	EB
55.	7:36	39	Wb
56.	7:36	31	EB
57.	7:38	30	Wb
58.	7:38	33	EB
59.	7:38	36	EB
60.	7:38	28	EB
61.	7:39	32	EB
62.	7:39	32	WB
63.	7:39	39	WB
64.	7:40	32	EB
65.	7:40	32	EB
66.	7:40	28	WB
67.	7:40	34	EB
68.	7:41	32	EB
69.	7:41	39	WB
70.	7:41	30	EB
71.	7:42	41	EB
72.	7:42	28	EB
73.	7:42	32	WB
74.	7:42	25	EB
75.	7:43	31	EB
76.	7:43	24	EB
77.	7:43	34	EB
78.	7:44	31	EB
79.	7:45	30	WB
80.	7:45	29	EB
81.	7:45	30	EB
82.	7:45	35	WB
83.	7:45	29	EB
84.	7:45	25	EB
85.	7:45	32	WB

86.	7:46	27	EB
87.	7:46	32	EB
88.	7:46	32	EB
89.	7:46	33	EB
90.	7:46	33	EB
91.	7:47	30	EB
92.	7:47	32	EB
93.	7:47	34	EB
94.	7:47	32	EB
95.	7:48	31	EB
96.	7:48	28	EB
97.	7:48	30	WB
98.	7:48	30	EB
99.	7:49	38	EB
100.	7:49	31	EB
101.	7:49	25	WB
102.	7:49	36	EB
103.	7:50	32	WB
104.	7:50	29	EB
105.	7:50	30	EB
106.	7:50	28	EB
107.	7:51	31	EB
108.	7:51	25	EB
109.	7:51	30	EB
110.	7:51	35	EB
111.	7:52	30	EB
112.	7:52	27	WB
113.	7:52	30	EB
114.	7:53	22	EB
115.	7:53	26	EB
116.	7:53	25	EB
117.	7:53	25	WB

118.	7:54	33	WB
119.	7:54	35	EB
120.	7:54	30	EB
121.	7:55	34	EB
122.	7:55	35	EB
123.	7:55	36	EB
124.	7:55	36	EB
125.	7:57	36	EB
126.	7:57	36	EB
127.	7:57	29	EB
128.	7:57	25	EB
129.	7:57	30	EB
130.	7:57	31	EB
131.	7:58	30	WB
132.	7:58	31	EB
133.	7:58	31	EB
134.	7:58	31	EB
135.	7:58	32	EB
136.	7:58	32	EB
137.	7:58	32	EB
138.	7:59	30	EB
139.	7:59	33	EB
140.	7:59	35	EB
141.	7:59	37	EB
142.	7:59	35	EB
143.	7:59	35	EB
144.	8:00	35	EB
145.	8:00	30	WB
146.	8:00	42	EB
147.	8:00	35	EB
148.	8:00	35	EB
149.	8:00	34	EB

150.	8:01	35	EB
151.	8:01	30	WB
152.	8:01	30	EB
153.	8:01	30	EB
154.	8:01	31	EB
155.	8:01	44	WB
156.	8:01	41	EB
157.	8:01	33	WB
158.	8:03	30	EB
159.	8:03	30	EB
160.	8:03	29	WB
161.	8:03	30	EB
162.	804	31	EB
163.	805	27	EB
164.	805	27	EB

2/10/2026
SURVEY (P.M.)
PAMELA LANE

	TIME	SPEED	D.O.T.
1.	4:00	37	EB
2.	4:02	40	WB
3.	4:05	31	EB
4.	4:06	20	WB
5.	4:07	28	WB
6.	4:10	30	EB
7.	4:10	34	WB
8.	4:11	33	EB
9.	4:12	25	WB
10.	4:13	29	WB
11.	4:13	31	WB
12.	4:15	33	WB
13.	4:15	28	WB
14.	4:15	29	WB
15.	4:15	33	WB
16.	4:16	31	EB
17.	4:17	28	EB
18.	4:20	27	EB
19.	4:20	34	EB
20.	4:22	31	EB
21.	4:22	31	WB

22.	4:23	27	EB
23.	4:23	27	WB
24.	4:25	30	WB
25.	4:25	36	EB
26.	4:26	40	WB
27.	4:26	31	WB
28.	4:27	37	EB
29.	4:27	33	EB
30.	4:27	31	EB
31.	4:28	29	WB
32.	4:30	34	WB
33.	4:30	30	EB
34.	4:31	30	EB
35.	4:33	32	WB
36.	4:35	35	EB
37.	4:35	28	WB
38.	4:35	30	WB
39.	4:36	34	WB
40.	4:39	31	EB
41.	4:42	31	EB
42.	4:42	30	EB
43.	4:42	30	EB
44.	4:45	33	EB
45.	4:46	30	WB
46.	4:46	30	WB
47.	4:47	29	WB
48.	4:47	29	WB
49.	4:49	35	EB
50.	4:50	35	EB
51.	4:55	33	EB
52.	4:55	33	EB
53.	4:57	31	EB

EXHIBIT "A"

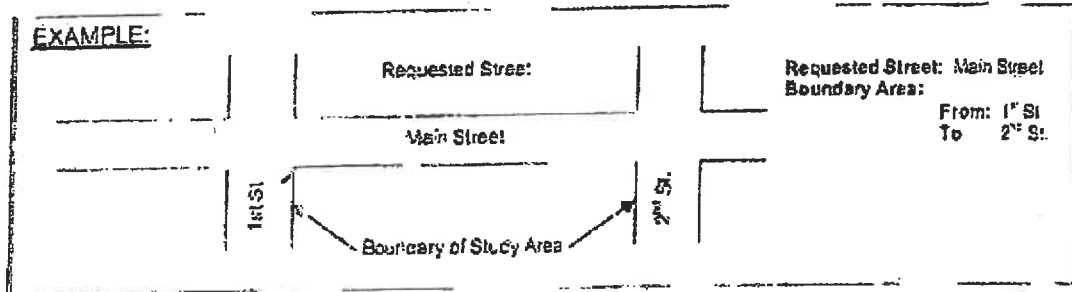
REQUEST FOR SPEED HUMP INVESTIGATION

The following is a request form for speed humps (please feel free to submit this form as a formal request). Each request must contain the completed information as indicated in sections A, and B. The request will be processed in accordance with the provisions of the Speed Hump Policy, as may be amended from time to time.

A. Street Study Information

Each request must provide the name of the street on which a study is requested, and the proposed boundaries of the street segment. Traffic studies will be conducted by the City of Mission only within the boundaries indicated. Please use street names for boundaries, not block ranges.
ONLY ONE STREET PER APPLICATION

Requested Street: 910 Pamela Dr.
Boundary Area: From: Highland, Alhambra Ave. - Mayberry Rd.
To: Mayberry Rd



B. Evidence of Neighborhood Support

The Homeowner's Association (HOA) must provide evidence of neighborhood support for participation in the program. The attached form can be used for this request. Evidence of support must be within the study area as identified in Section A above.

The HOA must secure at least 2/3rd of the owners' signatures whose property abuts the proposed street segment.

We the undersigned owners of property within Pamela Dr. (Highland Milton Ave + Mayberry Rd) hereby offer our support for our neighborhood's participation in the Speed Hump Program inclusive of our acknowledgement that our HOA will be responsible for the costs associated with said speed humps. (Multiple sheets can be used toward the petitioning process).

Brian McCrea
Printed Name

923 Pamela Dr.
Property Along Street Segment

[Signature]
Signature

[Signature]
Printed Name

901 Pamela Dr.
Property Along Street Segment

[Signature]
Signature

[Signature]
Printed Name

918 PAMELA
Property Along Street Segment

[Signature]
Signature

[Signature]
Printed Name

916 Pamela Dr
Property Along Street Segment

[Signature]
Signature

GREGORIO A. CUNHA
Printed Name

1325 Highland Park Ave
Property Along Street Segment

[Signature]
Signature

Genevieve Hensley
Printed Name

Demot 921 Pamela
Property Along Street Segment

[Signature]
Signature

Rolando A. Garcia
Printed Name

910 Pamela Dr.
Property Along Street Segment

[Signature]
Signature

Kyle Hilberg
Printed Name

902 Pamela Dr.
Property Along Street Segment

[Signature]
Signature

DOLLY L. ELIZONDO

816 Pamela Dr.
818 Pamela Dr.

[Signature]

Contact Person Information

Each request for program participation must provide a contact person who owns property on the requested street within the study area's boundary. Please provide the name, address, and telephone number of the duly authorized HOA representative. The contact person will receive all correspondence and will be responsible for gathering evidence of support when requested.

Contact Name: Erica Garcia HOA's Name: N/A

Address: 910 Pamela Dr. Mission, Texas 785 72

Cell#: 956 960 9907 Phone #: _____ Email: ericablued29294@yahoo.com









I agree to be the contact person for the above HOA request, and I understand that a request does not guarantee installation of speed humps. Furthermore, I understand that a request may not be further considered if the City's study determines the street to not be eligible for the speed hump program.

Signature: Erica Garcia

Date: 12/30/25

Please Return Completed Form To:
City of Mission - Public Works Department (Speed Hump Program)
2801 N. Holland Avenue
Mission, Texas 78572

We the undersigned owners of property within Pamela Dr. (Highland Mi Hon Ave + Mayberry Rd) hereby offer our support for our neighborhood's participation in the Speed Hump Program inclusive of our acknowledgement that our HOA will be responsible for the costs associated with said speed humps. (Multiple sheets can be used toward the petitioning process).

<u>Delinda Hernandez</u> Printed Name	<u>908 Pamela</u> Property Along Street Segment	 Signature
<u>Stephanie Ramos</u> Printed Name	<u>919 Pamela</u> Property Along Street Segment	 Signature
<u>Alan Casto</u> Printed Name	<u>917 Pamela</u> Property Along Street Segment	 Signature
<u>Ninfa Cruz</u> Printed Name	<u>904 Pamela Dr.</u> Property Along Street Segment	 Signature
<u>MA Lourdes Martinez</u> Printed Name	<u>817 Pamela Dr.</u> Property Along Street Segment	 Signature
<u>Eli Garcia</u> Printed Name	<u>814 Pamela Dr.</u> Property Along Street Segment	 Signature
<u>Amanda L. Rodriguez</u> Printed Name	<u>807 Pamela Dr.</u> Property Along Street Segment	 Signature
<u>Ricardo Ruiz</u> Printed Name	<u>905 Pamela Dr.</u> Property Along Street Segment	 Signature

Contact Person Information

Each request for program participation must provide a contact person who owns property on the requested street within the study area's boundary. Please provide the name, address, and telephone number of the duly authorized HOA representative. The contact person will receive all correspondence and will be responsible for gathering evidence of support when requested.

Contact Name: Erica Garcia HOA's Name: N/A
 Address: 910 Pamela Dr. Mission, Texas 785 12
 Cell#: 956 960 9907 Phone #: _____ Email: ericabluez98@yahoo.com

I agree to be the contact person for the above HOA request, and I understand that a request does not guarantee installation of speed humps. Furthermore, I understand that a request may not be further considered if the City's study determines the street to not be eligible for the speed hump program.

Signature: Erica Garcia
 Date: 12/30/25

Please Return Completed Form To:
 City of Mission - Public Works Department (Speed Hump Program)
 2801 N. Holland Avenue
 Mission, Texas 78572

PROP_ID	geoid	name	addrDelive	addrCity	addrState
257014	P4200-01-002-0009-00	HENSLEY GENEVIEVE M	921 PAMELA	MISSION TX	
257028	P4200-01-004-0007-00	ELIZONDO DOLLY L	119 RIO GRANDE DR	MISSION TX	
257015	P4200-01-002-0010-00	MCCREA BRIAN H & REBECCA A	923 PAMELA DR	MISSION TX	
257023	P4200-01-003-0010-00	FAIRHAVEN MANAGEMENT GROUP LLC	PO BOX 4545	MISSION TX	
257018	P4200-01-003-0004-00	HERNANDEZ DELINDA Y	908 PAMELA DR	MISSION TX	
257022	P4200-01-003-0009-00	BINVERSCO INC	1305 SAN FELIPE DR	MISSION TX	
257021	P4200-01-003-0008-00	GONZALEZ JULIO	916 PAMELA DR	MISSION TX	
257009	P4200-01-001-0010-00	CABRERA ELIZABETH	819 PAMELA DR	MISSION TX	
257002	P4200-01-001-0001-00	GARCIA DENISE & REYNALDO JR	109 NARANJO ST	MISSION TX	
257005	P4200-01-001-0004-00	RODRIGUEZ MARIA LYDIA	PO BOX 1852	MISSION TX	
584968	P4200-01-002-0004-01	PEREZ JOSE & NORMA Y	911 PAMELA DR	MISSION TX	
257004	P4200-01-001-0003-00	MANTZ JAMES C	805 PAMELA DR	MISSION TX	
257003	P4200-01-001-0002-00	LAZO JOSE LUIS JR & MARIA S GARZA	803 PAMELA DR	MISSION TX	
257006	P4200-01-001-0006-00	RODRIGUEZ FELIPE VILLALON & MARIA FLORINDA VALDES	2806 ORANGE ST	MISSION TX	
257025	P4200-01-004-0002-00	JASSO LIVIAR	17544 S IH 35	DILLEY TX	
257024	P4200-01-004-0001-00	MORGAN ARNOLDO & ROSA M	802 PAMELA DR	MISSION TX	
257027	P4200-01-004-0005-00	GARCIA ELIODORO & DAIRA Y	814 PAMELA DR	MISSION TX	
257026	P4200-01-004-0004-00	CASAREZ ILDEFONSO III	810 PAMELA DR	MISSION TX	
257029	P4200-01-004-0009-00	ELIZONDO DOLLY	305A N SHARY RD	MISSION TX	
257007	P4200-01-001-0007-00	PRUKOP DOROTHY	815 PAMELA DR	MISSION TX	
257008	P4200-01-001-0008-00	MARTINEZ MARIA LOURDES	817 PAMELA DR	MISSION TX	
257011	P4200-01-002-0002-00	RUIZ RICARDO III	905 PAMELA DR	MISSION TX	
257010	P4200-01-002-0001-00	REYES LEOCADIO	901 PAMELA DR	MISSION TX	
257013	P4200-01-002-0007-00	ALANIS STEPHANIE E RAMOS	919 PAMELA DR	MISSION TX	
257012	P4200-01-002-0006-00	CANTU ADAN	917 PAMELA DR	MISSION TX	
257016	P4200-01-003-0001-00	HILBERY KYLE JAMES	902 PAMELA DR	MISSION TX	
257017	P4200-01-003-0002-00	CRUZ NINFA	904 PAMELA DR	MISSION TX	
257020	P4200-01-003-0006-00	DE LONGORIA EDNA JOSEFINA LOPEZ	914 PAMELA DR	MISSION TX	
257019	P4200-01-003-0005-00	GARCIA BALTAZAR A & ERICA VELA	910 PAMELA DR	MISSION TX	
584966	P4200-01-002-0005-01	OLIVAREZ NATHON ANTHONY	1613 E FILMORE AVE	ALTON TX	