



Working Together To Protect Your Roadways
With Speed Enforcement Solutions |



Date: 2024/09/27 | Time: 15:46:07 | SiteCode: SPD | Location: East Thacker Street | GPS: 42.035712917,-88.055033333
Limit: 25mph | Speed: 53mph | CamID: DB7C

PLATE

4499

STATE/PROVINCE

IL

SPEED	LIMIT	OVER
53	25	28

MAKE

-

MODEL

-

COLOR

-

LOCATION/CAMERA ADDRESS

East Thacker Street

VIOLATION DATETIME

09/27/2024 03:46:07 PM



Main Plate

< 1 / 2 >

Zoom In Zoom Out Reset





Maryna



Robert



Sathes



Marie



Maria



Dan




Founding Partner

5 “Universal Characteristics” of Automated Speed Enforcement Programs

- Change dangerous driver behavior, thereby making roads safer
- Ensure the owners of speeding vehicles are held accountable.
- Eliminate time, effort, and errors that stand in the way of citing speeders.
- Create efficiency, reduce risk, and offset the costs of traffic enforcement.
- Help communities move toward Vision Zero & eliminate traffic fatalities.

Typical Automated Speed Enforcement Program



*Capture
Violation*



*Processing
Violations*



*Web Payment
Processing*



*Manage Hearings
& Appeals*



*Manage Collections/
Plate Denials*





Key Camera Features



LIDAR Based Cameras
Time of Flight Technology



AC or Solar Powered
IR Night Vision w/Color



Evidence Package
Multiple Images w/"Databar"



16 Beam Lidar technology
Simultaneous Multi-Lane Violations



Mounts On Existing Poles 10-14' High
Operates in -40 to 140 Degree



Secure SSL Encryption
Remote Web-Based Platform



Camera/Power Options

A/C Hardwired

Hilton Head, SC



Solar Powered

Schaumburg, IL



Mount Pearl, NL



Disney World, FL



Trailer Mounted

Mendota Heights, MN






Imagery, Beams, Databars

Date: 2024/04/26 | Time: 12:06:18 | SiteCode: Full Frame Image Quality Test | Location: Upton street
GPS: 45.425304667, -73.633865467 | Lane: 2 | Limit: 10km/h | Speed: 40km/h | Dir: Out | ImageID: D90066;
CamID: D900 | Calibrated: 2024/04/25



2024-04-26 11:19:18.869
Speed: 27.0 km/h
GPS: 45.425305, -73.633865
Frame: 1/3



2024-05-17 15:15:14
Speed: 27.0 km/h
Frame: 1/4



Latitude: 47.536904167
Longitude: -52.836906717



TRAFFICLOGIX



**Speed Prevention
& Enforcement**



**Community
Caretaking**

**Police
e-Citation**



**Building Code
Notices**



**Mailing
Service**



**Adjudication/Violation
Hearing Management**



Web-Pay Service



**Citizen
Portal**



**Vehicle
Permitting**



**Towed/Abandoned
Vehicle Management**

Dashboard
STEP 1: Confirm Violation
STEP 2: Confirm Owner
STEP 3: Send Warning
STEP 3: Send Citation
Reports

24 of 700
Lookups Month to Date

EDIT MODE
VIEW MODE

Sort
Filter

Camera: All Cameras
Start Date: 09/03/2024
End Date: 09/18/2024
Start Time: Any
End Time: Any
Status: Needs Approval
Speed Over: 10
Times Seen: Any

LPR PLATE
CRDH89

CAMERA ADDRESS
BEAR CREEK AVENUE - (AT MT. VERNON)

DATE/TIME
09/08/2024 07:42:57

Dacra LPR:

PLATE
CRDH89

STATE/PROVINCE
CO

MAKE
SUBARU

MODEL
SUBARU IMPREZA

COLOR
SILVER-GRAY

Approve
Reject
Skip

Speed: 35 Limit: 25 Over: 10

LPR PLATE
DMOZ14

CAMERA
BEAR

DATE/TIME
5:31

Dacra LPR:

PLATE
DMOZ14

STATE/PROVINCE

MAKE
KIA

MODEL

COLOR
WHITE

Approve
Reject
Skip

Speed: 36 Limit: 25 Over: 11

LPR PLATE
DSUY22

CAMERA
BEAR

DATE/TIME
6:54

Dacra LPR:

PLATE
DSUY22

STATE/PROVINCE

MAKE
MERCEDES-BENZ

MODEL

COLOR

Approve
Reject
Skip

Speed: 37 Limit: 25 Over: 12

Status: Approval Ready
Verified Times Seen: 0

Status: Approval Ready

Status: Missing Information

Step 1:
Confirm the
Violation

Step 2:
Confirm the
Owner

Step 3:
Send the
Notices

ASE Violation Processing Simplified

City of Dublin
123 Main St
Dublin, OH



SPEED ENFORCEMENT WARNING

Date of Issue: March 06, 2024



Scan QR code to visit Slow Down Dublin

John Q. Public
123 Main St
Dublin, OH

Dear vehicle owner, a vehicle registered to your or your company's name was observed speeding within the Dublin city limits. This letter is a warning issued as part of the City of Dublin's speed management program. **THIS IS NOT A CITATION.**

SPEEDING: Warning Number 12GX898-89000888

License Plate #	Date Observed	Violation Time	Violation Location	Speed Limit	Observed Speed
492 338	03/01/2024	09:38 AM	7872 Riverside	60 mph	71 mph



PLEASE NOTE: Your vehicle has been observed committing 2 additional violation(s) over the past 90 days.

If you were driving, we ask that you follow the posted speed limits. If you were not operating the vehicle, please share this with the driver. The Dublin Police use speed safety cameras to issue warnings to drivers through a program known as Slow Down Dublin. These cameras collect license plate and vehicle information only. This speed management campaign is a community partnership that strives to create safe and comfortable streets everyone on or near Dublin's roadways. Slow Down Dublin's goal is to decrease traffic crashes injuries, and fatalities.

Thank you for partnering with the Slow Down Dublin initiative!



JOIN THE SLOW DOWN DUBLIN CAMPAIGN!
Visit DublinOhioUSA.gov/SlowDown.
Access your free toolbox of resources available.

Sgt Dave Gatterdam #57

If you have any questions or concerns or would like to speak to an officer, please contact Sgt. Dave Gatterdam at 614.410.4851.



brampton.ca

AUTOMATED SPEED ENFORCEMENT VIOLATION

City of Brampton
To Pay Your Citation or Check the Status of Your Hearing Request
Visit: www.brampton-dacra.com

Call 905-874-2000 if you have any questions regarding this notice

VEHICLE OWNER

John Q. Public
123 Main St
Brampton, ON

Date of Issue: March 06, 2024



TOTAL DUE: \$68.50

Payment must be remitted or appeal requested within 30 days

Dear Vehicle Owner, on the below date and time, your vehicle contravened section 128 of the Highway Traffic Act.

SPEEDING: Penalty Order Number 12GX898-89000888

Ontario Plate #	Date Observed	Violation Time	Violation Location	Speed Limit	Observed Speed
492 338	03/01/2024	09:38 AM	7872 Adams	60 km/h	71 km/h



I certify that the above contravention has been committed.

Signature of Issuing Provincial Officer, a person authorized to issue a Penalty Order pursuant to Ontario Regulation 355/22.

FINE AMOUNT	MAG VICTIM COMPONENT	MTD PLATE LOOKUP FEE
\$50.00	\$10.00	\$8.50

TOTAL ADMINISTRATIVE PENALTY DUE

\$68.50

PLEASE NOTE: Section 207 of the Highway Traffic Act provides that you, as the owner, are liable for this penalty even if you were not the driver at the time, subject to limited exceptions. Neither demerit points nor a driver's license suspension will be imposed. The owner of a motor vehicle must pay the Administrative Penalty no later than 30 days after the day this penalty order is deemed served on the owner unless the owner commences an appeal. An owner may commence an appeal of this penalty order is deemed served on the owner. Information regarding the appeal process including how to commence an appeal is set out on the next page/back of this page.

Morrison Colorado PD
321 CO-8
Morrison, CO 80465



ICE OF VIOLATION OF ORDINANCE 540-2024

Notice Date: September 18, 2024

Issue Date: 09/09/2024 04:21 PM

JOHN Q PUBLIC
123 TEST ST
TEST CITY, CO 80465



Due Date: 09/30/2024

Total Amount Due: \$40.00

Payment must be remitted or an appeal requested by: 09/30/2024

Notice that the vehicle described and pictured on this citation was involved in a speeding violation. Under Colorado State Law, Ordinance, as the registered owner or lessee, you are liable for the violation. The penalty for this violation is a fine in the amount of \$40.00. No points will be assessed against your driver's license. Visit <https://morrisonco.us/pay>

VIOLATION: MOR-C-00100086

License Plate #	Date Observed	Violation Time	Violation Location	Speed Limit	Observed Speed	Over Speed
1QE43/CO	09/09/2024	04:21 PM		25 mph	39 mph	14 mph

Violation: 540-2024 - Automated Vehicle Identification System



TOTAL DUE
\$40.00

The above violation has been committed.

Signature: Tech #699

Issuing Officer, a person authorized to issue a Citation.

Please Pay the Fine Amount by following the instructions at <https://morrisonco.us/pay>

COLLECTIONS WARNING: Failure to pay this penalty on or before the due date will result in the violation being turned over to collections. An increase of 30% of the citation will be added at that time.

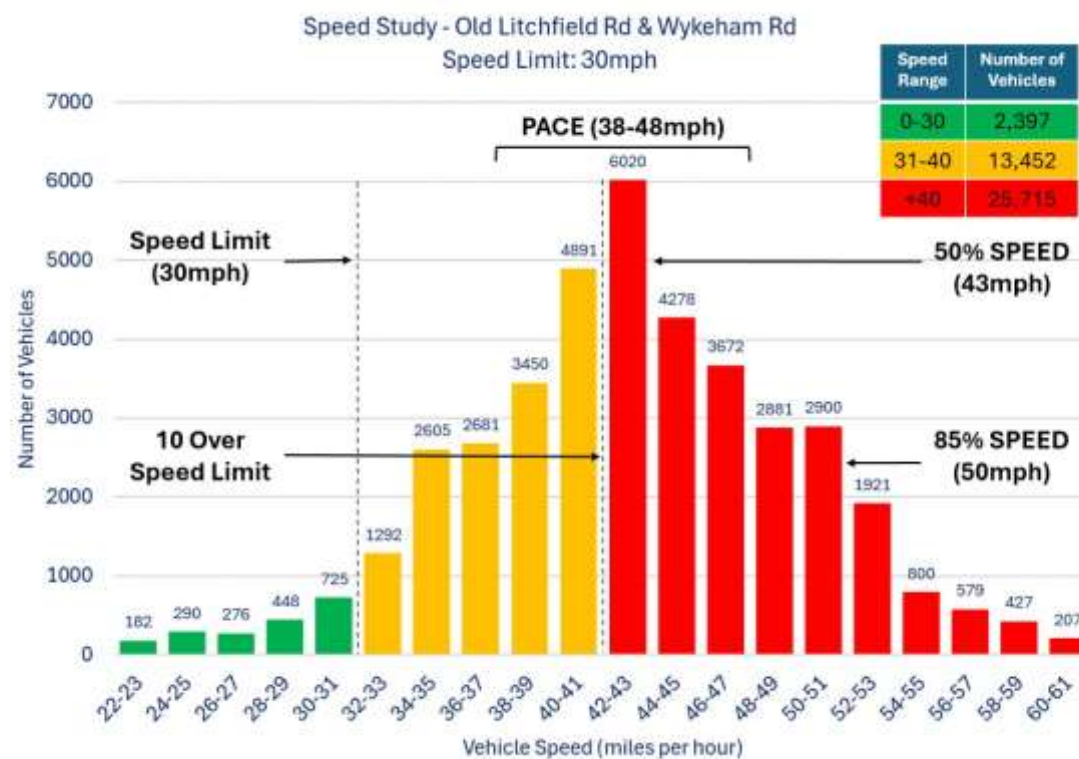
An inspection of the photos that are attached to this citation and the corresponding LIDAR verified speed data, the pictured as involved in a violation of traffic laws. The recorded and attached images are prima facie evidence of that traffic law violation.

For questions about the citation, please call 720-208-2486. This phone is not manned 24/7. Please allow time for a response. Thank you.



ASE Customized Violation/Warning Notices



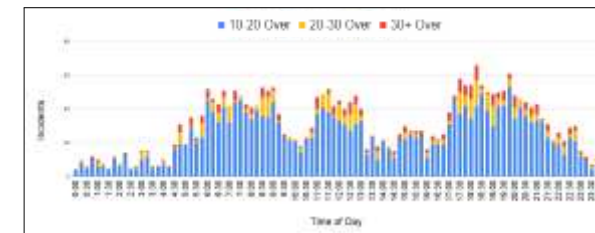


Targeted Enforcement



Priority Enforcement Report - 21 Sep 2023
Hollywood Blvd, Anytown, IL

Incidents by Time of Day:



Priority Enforcement Times:

Time	Total Incidents	10-20 Over	20-30 Over	30+ Over
18:15-18:30	66	42	15	9
17:30-17:45	58	37	13	8
18:00-18:15	54	34	12	8
08:30-08:45	53	36	11	6
19:45-20:00	61	53	5	3

Camera ID: 0012
Date: 21 September 2023, 06:00

Location: Hollywood Blvd, Northbound
Coordinates: 57.21589° N, -95.04891° W



ASE Analytics & Reporting





- Our mission is to change driver behavior to make roads safer and save lives throughout our communities.
- The Speed Enforcer system eliminates the time, effort, and errors that stand in the way of, holding speeders accountable, slowing traffic down, and increasing safety for all.
- The Speed Enforcer Collaborative helps cities move toward Vision Zero with a turnkey enforcement solution that helps reduce traffic fatalities.