SORKIN RESIDENCE

155 MILES END LANE
LOT 22, MINTURN NORTH
MINTURN, COLORADO

DRB SUBMITTAL SET FEBRUARY 05, 2025

OWNER'S REPRESENTATIVE
RESORT CONCEPTS
PO BOX 5127
EDWARDS, COLORADO 81632
(970) 926-1720

ARCHITECT
EGGERS ARCHITECTURE, INC
PO BOX 798
KREMMLING, COLORADO 80459
(970) 409-9790

STRUCTURAL ENGINEER
SUNDQUIST DESIGN GROUP
PO BOX 249
TARPON SPRINGS, FLORIDA 34688
(303) 335-6034

LANDSCAPE ARCHITECT
TOMINA TOWNSEND
PO BOX 3000
EDWARDS, COLORADO 81632
(303) 945-5252

CIVIL ENGINEER
BOUNDARIES UNLIMITED, INC.
923 COOPER AVENUE, SUITE 201
GLENWOOD SPRINGS, COLORADO 81601
(970) 945-5252

SURVEYOR
SLAGLE SURVEY SERVICES
PO BOX 751
EAGLE, COLORADO 81631
(970) 471-1499

GEOTECHNICAL ENGINEER
CTL THOMPSON, INC
1790 AIRPORT ROAD, UNIT 2
BRECKENRIDGE, COLORADO 80424
(970) 453-2047

PROJECT INFORMATION:

FLOOR AREA:	FINISHED	MECH	GARAGE	TOTAL
LOWER LEVEL:	1,350 SF	115 SF		1,465 SF
MAIN LEVEL:	1,456 SF		663 SF	2,119 SF
TOTALS:	2,806 SF	115 SF	663 SF	3,584 SF

LOT AREA: 7,230.96 SF

BUILDING COVERAGE:	2,465 SF	34.09 %	50% ALLOWABLE
IMPERVIOUS COVERAGE:	3,064 SF	42.37 %	60% ALLOWABLE

CODE INFORMATION:

JURISDICTION: TOWN OF MINTURN, COLORADO

CODES: 2021 INTERNATIONAL RESIDENTIAL CODE
2021 INTERNATIONAL ENERGY CONSERVATION CODE
+ LOCAL AMENDMENTS

DRAWING SCHEDULE

C COVER
FINAL PLAT MINTURN NORTH P.U.D.
C.5 MINTURN NORTH P.U.D. FINAL GRADING PLAN

C1 SITE GRADING, DRAINAGE & EROSION CONTROL PLAN
C2 CIVIL DETAILS
L1 LANDSCAPE PLANTING PLAN
L2 LANDSCAPE SCHEDULES & DETAILS

A1.1 LOWER LEVEL PLAN
A1.2 MAIN LEVEL PLAN
A1.3 ROOF PLAN
A2.1 BUILDING ELEVATIONS
A2.2 BUILDING ELEVATIONS
BH1 BUILDING HEIGHT CALCULATIONS

DISCLAIMER: ALL PLANS, RENDERINGS, SPECIFICATIONS AND MARKETING MATERIALS ARE SUBJECT TO REVISIONS AND MODIFICATIONS AT DEVELOPERS SOLE DISCRETION DUE TO SITE SPECIFIC GRADING CONDITIONS, AVAILABILITY OF MATERIALS, AVAILABILITY OF LABOR, MANUFACTURER SUPPLY SHORTAGES, AND GOVERNMENTAL AGENCY CHANGES. ALL PLANS AND SPECIFICATIONS ARE SUBJECT TO REVISIONS AND CONDITIONS OF APPROVAL BY THE TOWN OF MINTURN CITY COUNCIL, TOWN OF MINTURN DESIGN REVIEW BOARD, TOWN OF MINTURN BUILDING PERMIT DEPARTMENT AND ALL OTHER APPLICABLE REGULATORY AGENCIES. ARTIST RENDERINGS HAVE BEEN PROVIDED FOR ILLUSTRATIVE AND MARKETING PURPOSES ONLY AND SHOULD NOT BE RELIED UPON AS A BASIS FOR PURCHASING. COLOR, MATERIALS AND DESIGN ELEMENTS ARE SUBJECT TO REFINEMENT AND REVISION WITHOUT NOTICE AT DEVELOPERS SOLE DISCRETION.

EGGERS ARCHITECTURE, INC.
PO BOX 798 KREMMLING, CO 80459
(970) 724-3411 CELL: (970) 409-9790
don.eggers@eggersarchitecture.com

RESORT CONCEPTS
225 MAIN STREET, SUITE C-101
EDWARDS, COLORADO
(970) 926-1720

SORKIN
155 MILES END LANE
LOT 22, MINTURN NORTH
MINTURN, COLORADO

PROJECT NO: 2412-22 L.22

ISSUED

#	DATE	BY	COMMENTS
5	2-5-25	DJE	DRB SUBMITTAL SET

C

FINAL PLAT
MINTURN NORTH P.U.D.
Town of Minturn, County of Eagle, State of Colorado

MINTURN TOWN CERTIFICATE

This plat is approved by the town council of the Town of Minturn, County of Eagle, State of Colorado this 1 day of ~~July~~ March, 2024, for filing with the Clerk and Recorder of the County of Eagle, Colorado, and for conveyance of the dedications shown hereon; subject to the provisions that approval in no way obligates the Town of Minturn for financing or construction of improvements of said lands, streets or easements dedicated to the public, except as specifically agreed to by the Town Council of the Town of Minturn.

WITNESS MY HAND AND THE SEAL OF THE TOWN OF MINTURN
TOWN COUNCIL OF THE TOWN OF MINTURN

BY: ATTEST:

MAYOR
TOWN OF MINTURN, COLORADO

TOWN CLERK
TOWN OF MINTURN, COLORADO

SEAL
TOWN OF MINTURN COLORADO
1904

LAND USE TABLE

LOT	USE	AREA	ADDRESS
1	SINGLE FAMILY	0.196 Acres	0246 Miles End Lane
2	SINGLE FAMILY	0.189 Acres	0236 Miles End Lane
3	SINGLE FAMILY	0.193 Acres	0226 Miles End Lane
4	SINGLE FAMILY	0.181 Acres	0216 Miles End Lane
5	SINGLE FAMILY	0.191 Acres	0206 Miles End Lane
6	SINGLE FAMILY	0.166 Acres	0196 Miles End Lane
7	SINGLE FAMILY	0.158 Acres	0186 Miles End Lane
8	SINGLE FAMILY	0.166 Acres	0176 Miles End Lane
9	SINGLE FAMILY	0.164 Acres	0166 Miles End Lane
10	SINGLE FAMILY	0.164 Acres	0156 Miles End Lane
11	SINGLE FAMILY	0.164 Acres	0146 Miles End Lane
12	SINGLE FAMILY	0.172 Acres	0136 Miles End Lane
13	SINGLE FAMILY	0.157 Acres	0126 Miles End Lane
14	SINGLE FAMILY	0.176 Acres	0112 Miles End Lane
15	SINGLE FAMILY	0.209 Acres	0096 Miles End Lane
16	SINGLE FAMILY	0.263 Acres	0070 Miles End Lane
17	SINGLE FAMILY	0.189 Acres	0243 Miles End Lane
18	SINGLE FAMILY	0.200 Acres	0221 Miles End Lane
19	SINGLE FAMILY	0.165 Acres	0201 Miles End Lane
20	SINGLE FAMILY	0.164 Acres	0185 Miles End Lane
21	SINGLE FAMILY	0.164 Acres	0171 Miles End Lane
22	SINGLE FAMILY	0.166 Acres	0155 Miles End Lane
23	SINGLE FAMILY	0.174 Acres	0141 Miles End Lane
24	SINGLE FAMILY	0.185 Acres	0125 Miles End Lane
25	SINGLE FAMILY	0.166 Acres	0111 Miles End Lane
26	SINGLE FAMILY	0.202 Acres	0095 Miles End Lane
27	SINGLE FAMILY	0.199 Acres	0083 Miles End Lane
28	SINGLE FAMILY	0.160 Acres	0071 Miles End Lane
29	SINGLE FAMILY	0.159 Acres	0057 Miles End Lane
30	SINGLE FAMILY	0.158 Acres	0043 Miles End Lane
31	SINGLE FAMILY	0.178 Acres	0031 Miles End Lane
32	SINGLE FAMILY	0.177 Acres	0017 Miles End Lane
33	SINGLE FAMILY	0.176 Acres	0003 Miles End Lane
34	SINGLE FAMILY	0.103 Acres	0036 Silver Star Trail
35	SINGLE FAMILY	0.103 Acres	0030 Silver Star Trail
36	SINGLE FAMILY	0.103 Acres	0024 Silver Star Trail
37	SINGLE FAMILY	0.103 Acres	0018 Silver Star Trail
38	SINGLE FAMILY	0.099 Acres	0008 Silver Star Trail
39	SINGLE FAMILY	0.129 Acres	0001 Silver Star Trail
Tract B	OPEN SPACE	2.958 Acres	
Tract C	Town Property	0.904 Acres	0052 Minturn Road (Not of PUD)
Tract D	Right of Way	0.966 Acres	Miles End Lane (North)
Tract D1	Right of Way	0.431 Acres	Miles End Lane (South)
Tract E	Open Space	1.220 Acres	
Tract F	Open Space	0.074 Acres	
Tract G	Right of Way	0.030 Acres	Silver Star Trail
Tract H	Right of Way	0.369 Acres	Fourth Street
TOTAL		13.485 ACRES	

ADDRESSES ARE FOR INFORMATIONAL PURPOSES ONLY

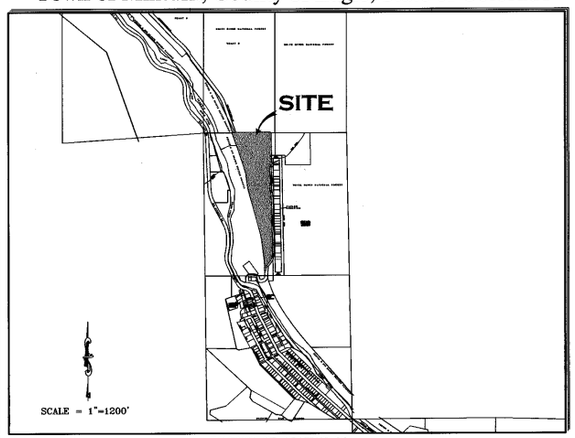

PORTION OF SECTION 26,
TOWNSHIP 5 SOUTH, RANGE 81 WEST, 6th P.M.

GENERAL NOTES AND NOTES FOR CREATED EASEMENTS:
1) The purpose of this Final Plat is to Create various lots with building envelopes, open space areas and tracts, along with easements and Right of Ways, for the purposes described herein, all pursuant to Town of Minturn Land Use Regulations and Colorado Revised Statutes concerning the subdivision of land.
2) Basis of Bearing: N27°04'04" W between monuments marking the C-W 16th Corner and the Northwest Corner Section 26, Township 5 South, Range 81 West, of the 6th P.M., shown and described herein. This bearing is based on the non-recorded stamped Land Survey Plat performed by Eagle Valley Survey and dated August 7, 2018.
3) Survey Date: December, 2022 though July 2023.
4) Legal description, easements and location of boundary lines are based on Old Republic National Title Insurance Company order number no. ABC50050645-9, dated August 03, 2023, Quitclaim Deed recorded December 02, 2014 as Reception No. 201420764 along with plats and survey monumentation referenced hereon (to include the non-recorded stamped Land Survey Plat performed by Eagle Valley Survey and dated August 7, 2018). In regards to items referenced in schedule B II of this title commitmeat referenced above: Items 1-8, 10, 21, 24, 27 and 30 were not researched by surveyor or found to not contain easement restrictions or other survey or platting related issues.
Item 9 - Pipe easement does not effect this platted parcel, falls in Northeast Quarter of the Northwest Quarter of Sec 26, T5S, R81W.
Item 11&12- Ordinance and Dedication regarding Taylor Avenue. Depicted hereon by eastern Boundary, recorded in Book 248 at Page 178 and Book 248 at Page 452.
Item 13 - 20 foot Sewer Easement, Does not effect this platted Parcel.
Item 14 - Conveyance to State Department of Highways, Does not Effect these platted lands.
Item 15 - Does not effect these Platted lands but references vacation of portions of Taylor Addition to the Town of Minturn.
Item 16 - effects subject parcel as it is an Annexation of property to Town of Minturn recorded in Book 333 at Page 349.
Item 17 & 18- Do not effect subject Parcel.
Item 19 - Conveyance described in Book 687 at Page 268 does not contain any easements not already defined hereon.
Item 20 - Does not effect these Platted lands. (a.k.a. subject parcel)
Item 22 - Public Service Company of Colorado Easement, Reception No. 897924, falls off subject Parcel.
Item 23 - Boundary Agreement recorded as Reception No. 200824177, called out as adjoiner hereon.
Item 25 & 26 - Parcel is subject to Mapping of Piping and Ditches in area of this subject parcel defined in document recorded as Reception No. 201703240, and 201703454 any rights or restrictions and exact location thereof not clear to surveyor from face of documents.
Item 29 - Parcel is subject to 1904 40 foot wide easement for right of way from Denver Rio Grand Railroad to Eagle County, the location of which is not determinable from face of document. This Agreement has is to have been Terminated prior to the Recording of this Plat.
5) These platted lands are subject to:
- The Minturn North P.U.D. Guide recorded as Reception no. 202402232
- The Declarations of Covenants, Conditions, Restrictions and Easements for Minturn North recorded as Reception No. 202402240.
- The non-exclusive Heritage Utility Easement as shown herein on page five (5) - on, over, under, above, across and through those areas designated hereon as "Heritage Utility Easement" as defined in document recorded in the Eagle County Clerk and Recorder's Office as Reception No. 202316489 .

PERTAINING TO HEREON CREATED EASEMENTS:
6) the owner, hereby reserves for themselves their successors and / or assigns the following non-exclusive easements created herein:
a) a non-exclusive utility and drainage easement as shown herein - on, over, under, above, across and through those areas designated hereon as "Utility and Drainage Easement" AND those areas of each lot outside of Building Envelopes, for the purpose of i) the installation, use, repair, replacement, improvement and maintenance of utilities of any kind, including but not limited to waterlines and hydrants, sanitary sewerlines and manholes, telephone lines, cable television lines, gaslines, electrical lines, fiber optic lines, other communication lines and all related structures, together with right of ingress and egress, ii) storm drainage, drainage of water flow from other lands along with the installation, use, repair, replacement, improvement and maintenance of surface drainage structures including but not limited to swales, gutters, ditches, culverts, together with right of ingress and egress thereto.
b) a non-exclusive Utility Easement as shown herein - on, over, under, above, across and through those areas designated hereon as "Utility Easement" for the purpose of the installation, use, repair, replacement, improvement and maintenance of utilities of any kind, including but not limited to waterlines and hydrants, sanitary sewerlines and manholes, telephone lines, cable television lines, gaslines, electrical lines, fiber optic lines, other communication lines and all related structures, together with right of ingress and egress.
c) non-exclusive Access, Utility, and Drainage, Easement - on, over, under, above, across and through those areas designated hereon as "Access, Utility and Drainage Easement", and "Private Right of Way" to include, but not limited to, areas shown as Fourth Street, Tract D, Tract D1 and Tract G, for the purpose of i) Ingress and Egress, reasonable Pedestrian use including ingress and egress of persons including vehicle, foot, bicycle or small wheel use ii) the installation, use, repair, replacement, improvement and maintenance of utilities of any kind, and all related structures, together with right of ingress and egress, and iii) storm drainage, drainage of water flow from other lands along with the installation, use, repair, replacement, improvement and maintenance of surface drainage structures including but not limited to swales, gutters, ditches, culverts, together with right of ingress and egress thereto.

GENERAL NOTES CONTINUED:
6) Continued...
d) Tract D, Tract D1, and Tract G, shall be open to Public vehicular and non-vehicular access.
e) Any Easement that permits public recreation on Private Property shall benefit from the provision of C.R.S. 33-41-101 et seq..

FOLLOWING CREATED EASEMENTS DEDICATED TO TOWN OF MINTURN:
7) the owner, hereby dedicates to the Town of Minturn the following non-exclusive easements:
a) non-exclusive Utility, Drainage, Parking, Snow Storage and Landscape Easement on, over, under, above, across and through those areas designated hereon as "Utility, Drainage, Parking, Snow Storage & Landscape Easement" for the purpose of i) the installation, use, repair, replacement, improvement and maintenance of utilities of any kind, and all related structures, together with right of ingress and egress, ii) storm drainage, drainage of water flow from other lands along with the installation, use, repair, replacement, improvement and maintenance of surface drainage structures including but not limited to swales, gutters, ditches, culverts, together with right of ingress and egress thereto, iii) the installaton, use, repair, replacement, improvement and maintenance of vehicular parking area, together with right of ingress and egress thereto, reasonable Pedestrian use including ingress and egress of persons to include vehicle, foot, bicycle or non-motorized use, iv) reasonable local snow storage and v) Landscaping use, and maintenance.
b) non-exclusive Utility, Drainage, Snow Storage, Landscape and Trail Easement on, over, under, above, across and through those areas designated hereon as "Utility, Drainage, Snow Storage, Landscape and Trail Easement" for the purpose of i) the installation, use, repair, replacement, improvement and maintenance of utilities of any kind, and all related structures, together with right of ingress and egress, ii) storm drainage, drainage of water flow from other lands along with the installation, use, repair, replacement, improvement and maintenance of surface drainage structures including but not limited to swales, gutters, ditches, culverts, together with right of ingress and egress thereto, iii) reasonable local snow storage, iii) Landscaping use, and maintenance along with v) Pedestrian and Trail use including reasonable ingress and egress of persons to include foot, bicycle or non-motorized use along with sidewalk or path construction, use and repair.
c) non-exclusive Utility, Drainage, Snow Storage and Landscape Easement on, over, under, above, across and through those areas designated hereon as "Utility, Drainage, Snow Storage & Landscape Easement" for the purpose of i) the installation, use, repair, replacement, improvement and maintenance of utilities of any kind, and all related structures, together with right of ingress and egress, ii) storm drainage, drainage of water flow from other lands along with the installation, use, repair, replacement, improvement and maintenance of surface drainage structures including but not limited to swales, gutters, ditches, culverts, together with right of ingress and egress thereto, iii) reasonable local snow storage and iv) Landscaping use, and maintenance.
d) non-exclusive Trail Easement on, over, under, above, across and through those areas designated hereon as "Trail Easement" for the purpose of Pedestrian and Trail use including reasonable ingress and egress of persons to include foot, bicycle or non-motorized use along with sidewalk or path construction, use and repair.
e) a non-exclusive trail easement on, over, across, and through those strips of land depicted and designated herein as "4' Trail Easement" on sheet 5 of 5 for Pedestrian and Trail use including reasonable ingress and egress of persons to include foot, bicycle or non-motorized use along with path construction, or use. Maintenance of any path improvements within the "4' Pedestrian Easement" shall be at the sole cost and expense of the Minturn North P.O.A..
f) a non-exclusive utility and drainage easement as shown herein - on, over, under, above, across and through those areas designated hereon as " Public Utility and Drainage Easement" , as shown in Tract C, on sheet 2 of 5, for the purpose of i) the installation, use, repair, replacement, improvement and maintenance of utilities of any kind, including but not limited to waterlines and hydrants, sanitary sewerlines and manholes, telephone lines, cable television lines, gaslines, electrical lines, fiber optic lines, other communication lines and all related structures, together with right of ingress and egress, ii) storm drainage, drainage of water flow from other lands along with the installation, use, repair, replacement, improvemeat and maintenance of surface drainage structures including but not limited to swales, gutters, ditches, culverts, together with right of ingress and egress thereto.

SURVEYOR'S CERTIFICATE

I, Matthew S. Slagle, do hereby certify that I am a Professional Land Surveyor licensed to practice land surveying under the laws of the State of Colorado, That this Subdivision Plat is a true, correct and complete plat of MINTURN NORTH P.U.D., as laid out, platted, dedicated and shown hereon. that such plat was made from an accurate survey of said property by me and /or under my supervision and accurately shows the location and dimensions of the lots, easements and rights-of-way of said plat as the same are monumented upon the ground in compliance with applicable regulation governing the subdivision of land, that such plat is based upon the professional land surveyor's knowledge, information and belief, that it has been prepared in accordance with applicable standards of practice, and that such plat is not a guaranty or warranty, either expressed or implied.

COLORADO REGISTERED
34998
02-26-24
PROFESSIONAL LAND SURVEYOR

Matthew S. Slagle PLS 34998
Professional Land Surveyor
State of Colorado

Revised 02-07-24 Edited C.O.D. MSS
Revised 12-02-23 Edited Note 6a MSS
Revised 11-14-23 minor text MSS
Revised 11-07-23 Certain Dimensions MSS
Revised 11-06-23 Tract C Easements MSS
Revised 11-03-23 Town Comments MSS
Revised 10-11-23 Town Comments MSS
Revised 10-06-23 Town Comments MSS
Revised 09-26-23 Added Note regarding Tract C MSS

NOTICE: ACCORDING TO COLORADO LAW YOU MUST COMMENCE ANY LEGAL ACTION BASED UPON ANY DEFECT IN THIS SURVEY WITHIN THREE YEARS AFTER YOU FIRST DISCOVERED SUCH DEFECT. IN NO EVENT, MAY ANY ACTION BASED UPON ANY DEFECT IN THIS SURVEY BE COMMENCED MORE THAN TEN YEARS FROM THE DATE OF CERTIFICATION SHOWN HEREON.

CERTIFICATE OF DEDICATION AND OWNERSHIP

Know all men by these presents that Minturn Crossing LLC AND PHILIP HADLEY being sole owner in fee simple, mortgagee or lienholder, of all that real property situated in the Town of Minturn, County of Eagle, State of Colorado described as follows:
Parcel 1, UPRR Subdivision according to the Final Plat thereof recorded on 13th, day of December, 2023 as Reception No. 202316483 in the Office of the Eagle County Clerk and Recorder, Eagle County, Colorado.
Containing 13.485 acres more or less; and has caused the same to be laid out, platted and subdivided, and designated as MINTURN NORTH P.U.D. subdivision in the Town of Minturn, County of Eagle, State of Colorado, and does hereby accept responsibility for the completion of the improvements required by this plat, and does hereby accept responsibility for the completion of the improvements required by this plat and does hereby dedicate and set aside the following tracts, parcels and easements as follows:
-To the Town of Minturn Tract H (Fourth Street) and the easements described and depicted hereon in General Note 7, together with associated public improvements.
-To Utility Providers such utility easements as depicted herein in which utility infrastructure is located.

OWNER: MINTURN CROSSING LLC
ADDRESS: 225 Main Street, Suite C-101
Edwards, Colorado 81632

BY: RICK HERMES
TITLE: MANAGER

STATE OF COLORADO)
)SS
COUNTY OF EAGLE)

THE FOREGOING CERTIFICATE OF DEDICATION AND OWNERSHIP WAS ACKNOWLEDGED BEFORE ME THIS 4 DAY OF March, A.D, 2024 BY RICK HERMES AS MANAGER OF MINTURN CROSSING LLC.

MY COMMISSION EXPIRES: 6 Aug 27

WITNESS MY HAND AND OFFICIAL SEAL

NOTARY PUBLIC

CHRISTINE THURSTON
NOTARY PUBLIC
STATE OF COLORADO
NOTARY ID 20154031002
MY COMMISSION EXPIRES 08/06/2027

SUBORDINATION BY MORTGAGEE

Philip Hadley, being the holder of a promissory note secured by deed of trust recorded the 13th day of December 2023, at Reception No. 202316490, in the Office of the Clerk and Recorder of Eagle County, Colorado, hereby consents to the Subdivision of the lands set forth in this Final Plat of Minturn North, P.U.D., and subordinates the lien represented by the aforesaid Deed of Trust to the Dedications and restrictions as shown on this final plat and relative covenants, conditions and restrictions.

MORTGAGEE: Philip Hadley
BY: as Individual

STATE OF Colorado)
COUNTY OF Eagle) §

The Foregoing Subordination by Mortgagee was acknowledged before me this 26 day of February 2024, By Philip Hadley as Individual.

WITNESS MY HAND AND OFFICIAL SEAL.

MY COMMISSION EXPIRES: Aug. 01, 2025

NOTARY PUBLIC

JESSICA L BECHARD
NOTARY PUBLIC - STATE OF COLORADO
Notary ID #20134048664
My Commission Expires 8/1/2025

CERTIFICATE OF TAXES PAID

I, the undersigned, do hereby certify that the entire amount of taxes and assessments due and payable as of JANUARY 1, 2023, ~~2023~~ upon all parcels of real estate described on this Plat are paid in full.

DATED THIS 1st OF March, A.D., 2024

R068101

TREASURER OF EAGLE COUNTY

TITLE CERTIFICATE

LAND TITLE does hereby certify that it has examined the title to all lands shown upon this plat and that title to such is vested in MINTURN CROSSING LLC free and clear of all liens, taxes, and encumbrances, except DEED OF TRUST RECORDED 12/13/23, 202316490

DATED THIS 28th DAY OF February, A.D., 2024

AGENT: SARAH DOERMAN

CLERK AND RECORDER'S CERTIFICATE #5338

This Plat was filed for record in the Office of the Clerk and Recorder at 12:59 o'clock P.M., on this 4th day of March, A.D, 2024

CLERK AND RECORDER BY: DEPUTY

SLAGLE SURVEY SERVICES
800 Castle Drive - P.O. Box 751 Eagle, Colorado 81631
970.471.1499 Office matthew@slaglesurvey.com
www.SlagleSurvey.com

FINAL PLAT
MINTURN NORTH P.U.D.
Town of Minturn, County of Eagle, State of Colorado

DRAWN BY:	JOB NUMBER:	DRAWING NAME:
MSS	22055	22055 FP2.dwg
SHEET 1 OF 5		DATE: 08-13-2023

Eagle County, CO
Regina O'Brien
Pgs: 5
REC: $53.00 DOC: $0.00
202402234
03/04/2024
12:59:18 PM

FINAL PLAT
MINTURN NORTH P.U.D.
Town of Minturn, County of Eagle, State of Colorado

SHEET 5 OF 5

ADDITIONAL EASEMENT DETAIL SHEET

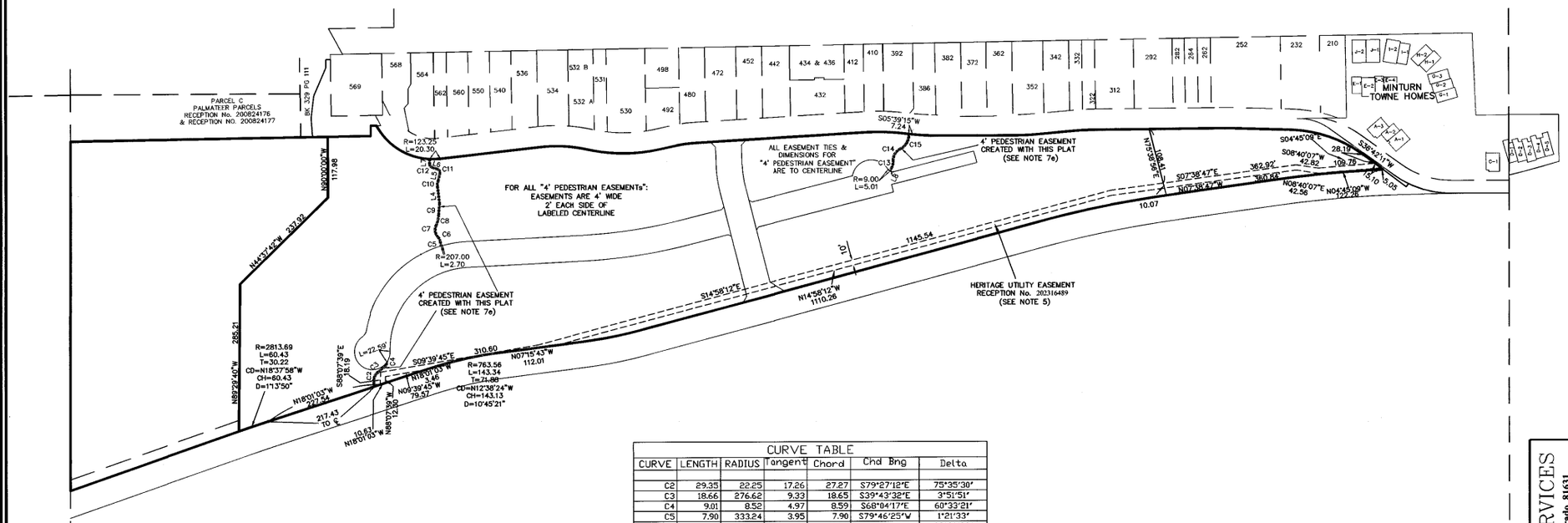

LINE TABLE		
LINE	LENGTH	BEARING
L4	32.13	N83°15'49"E
L5	14.91	S77°04'30"E
L6	11.48	N18°26'21"E
L7	9.83	S89°36'46"E
L8	7.28	N62°43'18"W

CURVE TABLE						
CURVE	LENGTH	RADIUS	Tangent	Chord	Chd Brng	Delta
C2	29.35	22.25	17.26	27.27	S79°27'12"E	75°35'30"
C3	18.66	276.62	9.33	18.65	S39°43'32"E	3°51'51"
C4	9.01	8.52	4.97	8.59	S68°04'17"E	60°33'21"
C5	7.90	333.24	3.95	7.90	S79°46'25"W	1°21'33"
C6	11.08	18.95	5.70	10.93	N63°41'55"E	33°30'33"
C7	24.01	20.01	13.69	22.68	S81°19'10"W	68°45'04"
C8	20.65	49.15	10.48	20.50	S76°20'24"E	24°04'13"
C9	22.78	236.37	11.40	22.77	S85°36'54"E	5°31'15"
C10	12.77	20.27	6.60	12.56	S83°06'39"E	36°05'40"
C11	9.29	7.31	5.39	8.68	N57°19'55"E	72°46'53"
C12	8.09	6.45	4.68	7.57	N54°28'07"E	71°50'14"
C13	15.45	30.72	7.89	15.28	S77°07'28"E	28°48'21"
C14	27.14	23.79	15.26	25.69	S58°50'20"E	65°22'36"
C15	35.79	30.20	20.33	33.73	S60°06'18"E	67°54'31"

100 0 50 100 200 400

1 INCH = 100 FEET

COLORADO REGISTERED PROFESSIONAL LAND SURVEYOR
MATTHEW S. SLAGLE
34998
02-26-24

Matthew S. Slagle PLS 34998
Professional Land Surveyor
State of Colorado

NOTICE: According to Colorado law you must commence any legal action based upon any defect in this survey within three years after you first discovered such defect. In no event, may any action based upon any defect in this survey be commenced more than ten years from the date of certification shown hereon.

SLAGLE SURVEY SERVICES
800 Castle Drive - P.O. Box 751 Eagle, Colorado 81631
970.471.1499 Office matthew@slaglesurvey.com
www.SlagleSurvey.com

FINAL PLAT
MINTURN NORTH P.U.D.
Town of Minturn, County of Eagle, State of Colorado

DRAWN BY: MSS | JOB NUMBER: 23055 | DRAWING NAME: 23055 FP2.dwg
SHEET 5 of 5 | DATE: 08-13-2023

202402234

FINAL PLAT
MINTURN NORTH P.U.D.
Town of Minturn, County of Eagle, State of Colorado

SHEET 2 OF 5

OVERALL SITE & TRACT C DETAIL

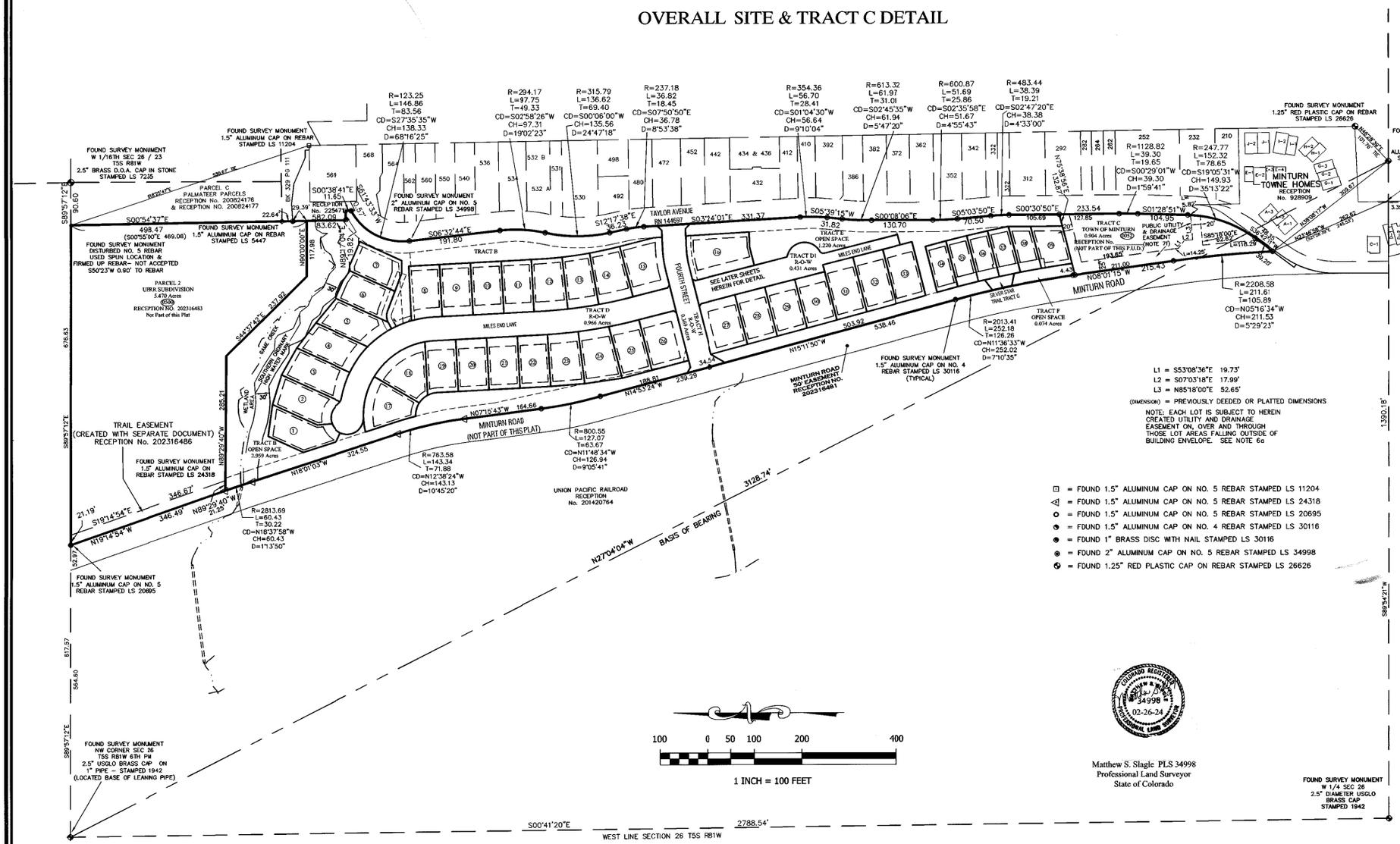

NOTICE: According to Colorado law you must commence any legal action based upon any defect in this survey within three years after you first discovered such defect. In no event, may any action based upon any defect in this survey be commenced more than ten years from the date of certification shown hereon.

SLAGLE SURVEY SERVICES
800 Castle Drive - P.O. Box 751 Eagle, Colorado 81631
970.471.1499 Office matthew@slaglesurvey.com
www.SlagleSurvey.com

FINAL PLAT
MINTURN NORTH P.U.D.
Town of Minturn, County of Eagle, State of Colorado

DRAWN BY: MSS | JOB NUMBER: 220555 | DRAWING NAME: 220555 FP2.dwg | SHEET: 2 OF 5 | DATE: 08-13-2023

202402234

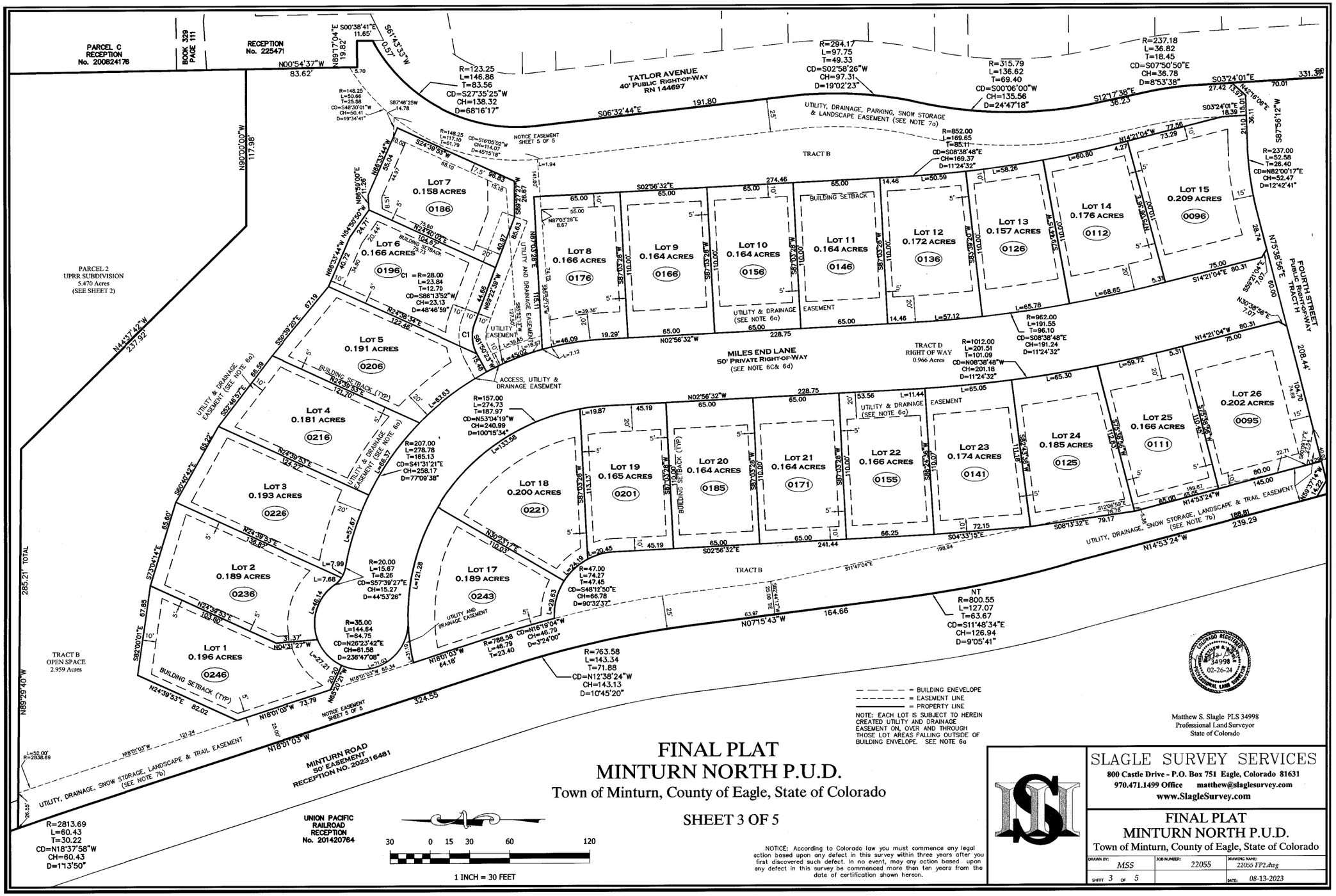

FINAL PLAT
MINTURN NORTH P.U.D.
Town of Minturn, County of Eagle, State of Colorado

SHEET 3 OF 5

NOTICE: According to Colorado law you must commence any legal action based upon any defect in this survey within three years after you first discovered such defect. In no event, may any action based upon any defect in this survey be commenced more than ten years from the date of certification shown hereon.

SLAGLE SURVEY SERVICES
800 Castle Drive - P.O. Box 751 Eagle, Colorado 81631
970.471.1499 Office matthew@slaglesurvey.com
www.SlagleSurvey.com

FINAL PLAT
MINTURN NORTH P.U.D.
Town of Minturn, County of Eagle, State of Colorado

DRAWN BY: MSS	JOB NUMBER: 22055	DRAWING NAME: 22055 FP2.dwg
SHEET 3 OF 5		DATE: 08-13-2023

202402234

FINAL PLAT
MINTURN NORTH P.U.D.
Town of Minturn, County of Eagle, State of Colorado

SHEET 4 OF 5

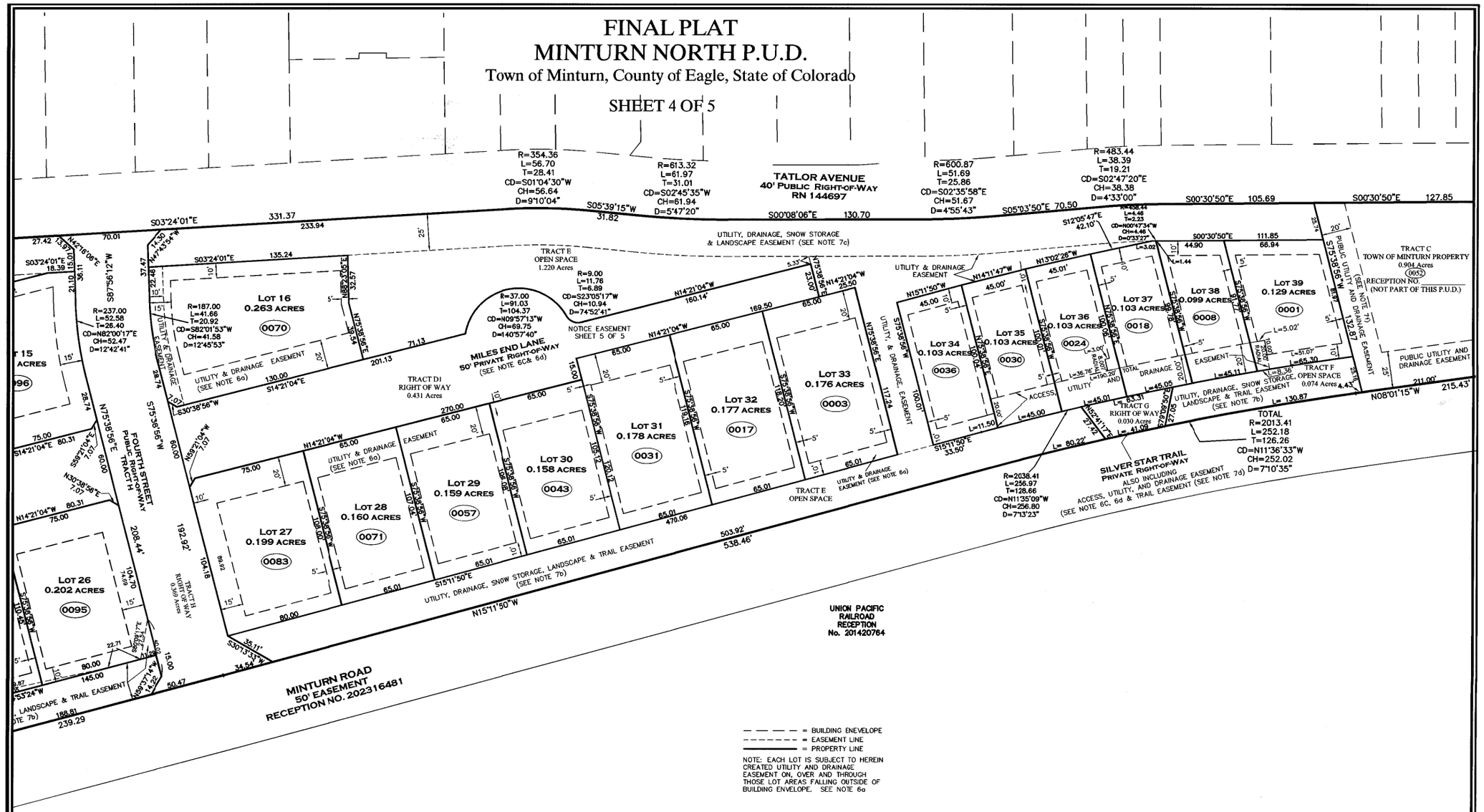

= BUILDING ENEVELOPE
= EASEMENT LINE
= PROPERTY LINE

NOTE: EACH LOT IS SUBJECT TO HEREIN CREATED UTILITY AND DRAINAGE EASEMENT ON, OVER AND THROUGH THOSE LOT AREAS FALLING OUTSIDE OF BUILDING ENVELOPE. SEE NOTE 6a

COLORADO REGISTERED PROFESSIONAL LAND SURVEYOR 34998 12-26-2024

Matthew S. Slagle PLS 34998
Professional Land Surveyor
State of Colorado

30 0 15 30 60 120

1 INCH = 30 FEET

NOTICE: According to Colorado law you must commence any legal action based upon any defect in this survey within three years after you first discovered such defect. In no event, may any action based upon any defect in this survey be commenced more than ten years from the date of certification shown hereon.

SLAGLE SURVEY SERVICES
800 Castle Drive - P.O. Box 751 Eagle, Colorado 81631
970.471.1499 Office matthew@slaglesurvey.com
www.SlagleSurvey.com

FINAL PLAT
MINTURN NORTH P.U.D.
Town of Minturn, County of Eagle, State of Colorado

DRAWN BY:	JOB NUMBER:	DRAWING NAME:
MSS	22055	22055 FP2.dwg
SHEET 4 OF 5		DATE: 08-13-2023

202402234

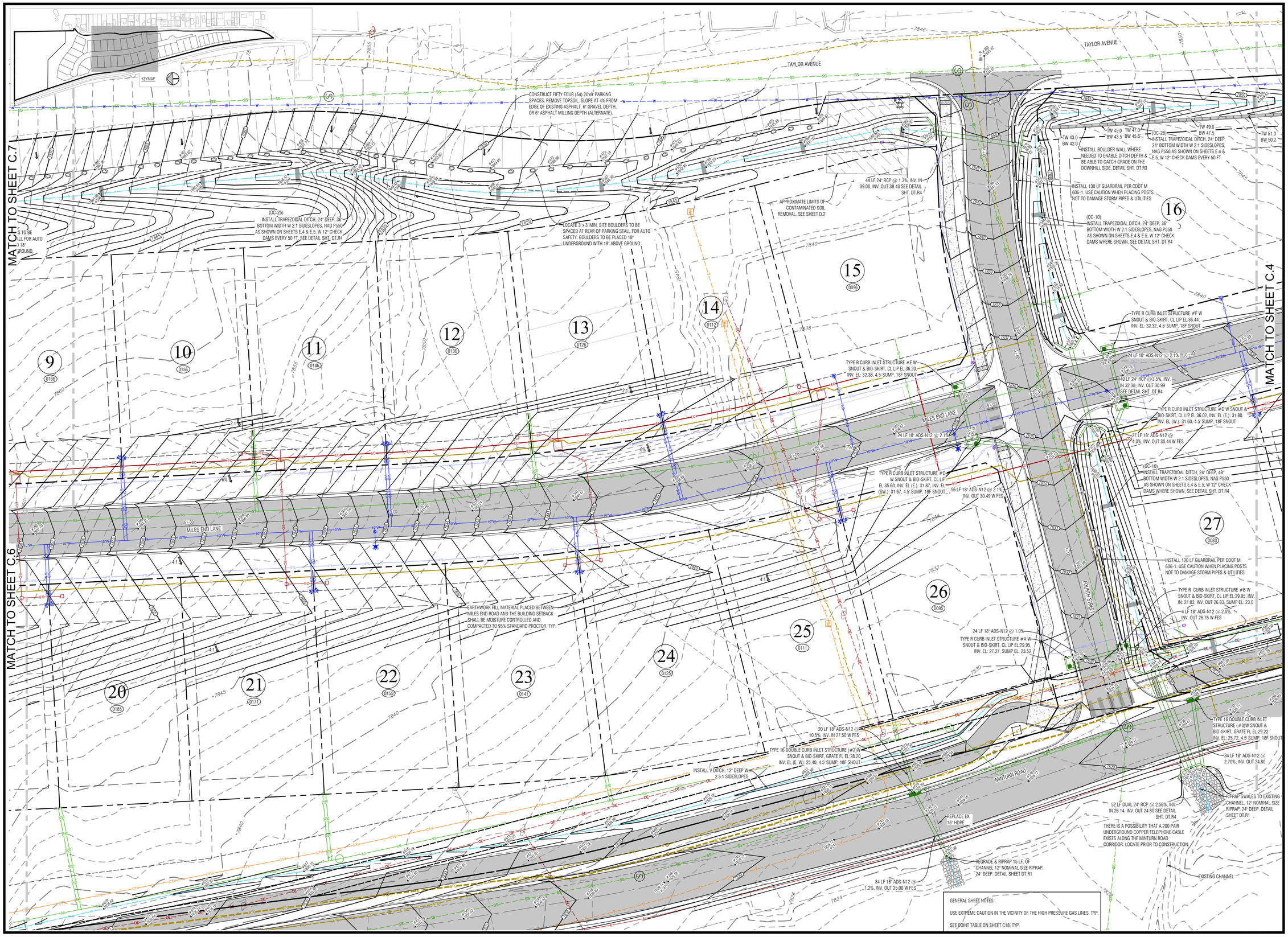

GENERAL SHEET NOTES:

USE EXTREME CAUTION IN THE VICINITY OF THE HIGH PRESSURE GAS LINES, TYP.

SEE POINT TABLE ON SHEET C18, TYP.

N:\PROJECTS\2022\22036 Minturn North\dwg\22036 C-Grading.dwg 5/15/2024 11:34 AM

Boundaries Unlimited Inc.
Civil Engineering Surveying & Beyond
923 Cooper Ave., Ste. 201
Glenwood Springs, CO 81601
(T) 970.945.5252
www.bu-inc.com

Subsurface Utility Engineering (SUE)
Required Project: **TBD**
If "Yes", SUE Certification by:
Firm: **TBD**
Job #: **TBD**
Date: **TBD**

Engineer or Surveyor Seal

COLORADO LICENSED PROFESSIONAL ENGINEER
BRUCE D. LEMON
5/1/24
19082

Client Information:
MINTURN NORTH LAND COMPANY LLC
PO BOX 2633
EDWARDS, CO 81632
970 926-1720

NORTH
0 20' 40'
Scale: 1" = 20'

811 Know what's below. Call before you dig.

TOWN OF MINTURN, COLORADO

Minturn North P.U.D.

Overall Grading and Drainage Plan Construction Plan Set 5/1/24

No.	Date	Revision	By
1			
2			
3			
4			
5			
6			
7			
8			
9			

PROJECT NO. **22036**
Designer: **PAH**
Drafter: **BUI**
Date: **12/25/22**

Sheet **C.5**

File Name: **22036 c-grading.dwg**

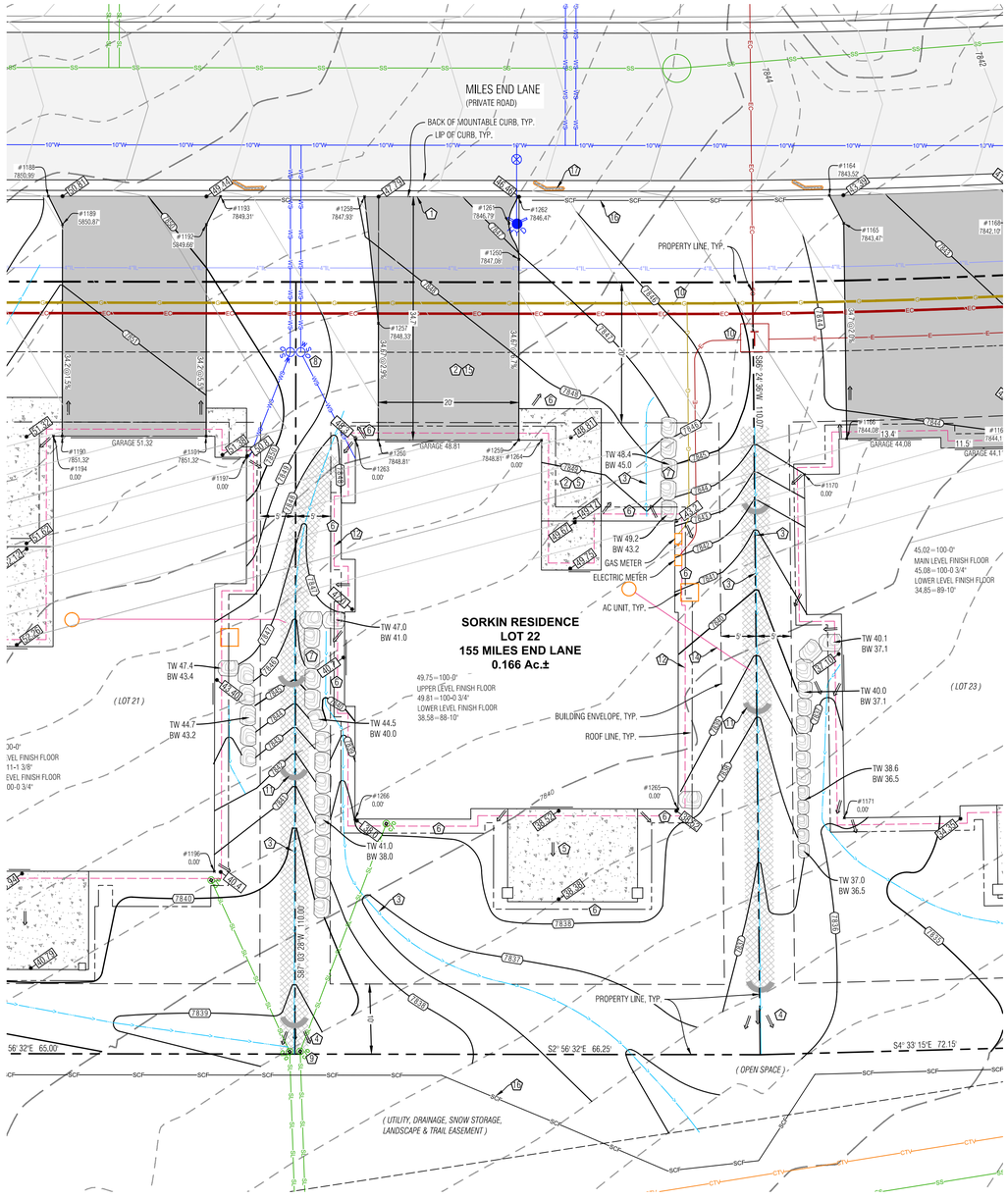

LEGEND

TW	TOP OF WALL
BW	BOTTOM OF WALL
GB	GRADE BREAK
EX	EXISTING
LP	LOW POINT
HP	HIGH POINT
96.75	PROPOSED SPOT ELEVATION
	DRAINAGE SWALE
	FLOW ARROW
SCF	SEDIMENT CONTROL FENCE OR EROSION LOGS
8020 / 8018	PROPOSED MAJOR/MINOR CONTOUR
8020 / 8018	EXISTING MAJOR/MINOR CONTOUR
	EROSION LOGS
	ASPHALT DRIVEWAY & AUTOCOURT
	NORTH AMERICAN GREEN SC-250BN EROSION CONTROL FABRIC, OR RIPRAP ALTERNATIVE
	FLAGNOTE
	EX CURB STOP
PROPOSED / EXISTING	POSSIBLE ELECTRIC SERVICE
	POSSIBLE GAS SERVICE
WS	POSSIBLE WATER SERVICE
SL	POSSIBLE SEWER SERVICE
	FOUNDATION DRAIN
6"SD	DOWNSPOUT & STORM DRAIN WITH SIZE
	BOULDER WALL

Point Table				
Point #	Desc.	Elev.	North	East
1256	Driveway	7848.81'	4042.99	5417.66
1257	Driveway	7848.33'	4043.85	5434.25
1258	Driveway	7847.93'	4046.77	5452.18
1259	Driveway	7848.81'	4023.02	5418.68
1260	Driveway	7847.08'	4024.34	5444.43
1261	Driveway	7846.79'	4026.02	5449.46
1262	Driveway	7846.47'	4024.95	5453.30
1263	House Corner	0.00'	4046.24	5417.49
1264	House Corner	0.00'	4019.77	5418.85
1265	House Corner	0.00'	3997.61	5367.42
1266	House Corner	0.00'	4043.47	5363.56

NOTES:

1) BASIS OF ELEVATION: NAVD88 BASED ON THE ORIGINAL TOPOGRAPHIC MAP OF MINTURN NORTH PREPARED BY GORE RANGE SURVEYING, LLC., JOB NO. 19-1203, DATED 4/1/21. NO BENCHMARK WAS NOTED ON THE BASE SURVEY.

2) THE BOUNDARY DIMENSIONS, EASEMENTS AND RIGHTS OF WAY SHOWN HEREON ARE BASED ON THE FINAL PLAT OF MINTURN NORTH PUD, AND SURVEY CONTROL MONUMENTS FOUND AT THE TIME OF THE SURVEY AND SHOWN ON THE SURVEY REFERENCED ABOVE.

3) SEE ADDITIONAL SITE NOTES & DETAILS ON SHEET C2.

4) EXISTING CONTOUR INTERVAL IS 1 FT., PROPOSED CONTOUR INTERVAL IS 1 FT.

5) LOT AREA: 7,219 SF±
DISTURBANCE AREA: 7,219 SF±

6) THIS (CIVIL) PLAN SET IS INTENDED TO BE PLOTTED IN COLOR. FAILURE TO DO SO MAY RESULT IN MISSING DATA & INFORMATION CRITICAL TO THE PROJECT.

FLAGNOTES:

1. MATCH TO BACK OF EXISTING CURB.
2. PROPOSED ASPHALT DRIVEWAY, AUTO-COURT AND CONCRETE WALKWAYS. STRUCTURAL FILL UNDER THE BUILDING TO FOLLOW THE DIRECTION OF THE GEOTECH REPORT. ALL EARTHWORK CONSTRUCTION TO BE APPROVED BY THE GEOTECHNICAL ENGINEER.
3. PROVIDE DRAINAGE SWALE AS SHOWN. WITH NORTH AMERICAN GREEN SC250 EROSION FABRIC OR RIPRAP WHERE SLOPE EXCEEDS 5%. SEE DETAIL.
4. WHERE PROPOSED SWALE DAYLIGHTS WITH NATURAL GROUND, FAN OUT DRAINAGE SWALE TO EVENLY DISSIPATE DRAINAGE, TYP.
5. SLOPE PATIOS, DECKS AND WALKS AT 2% MIN. AWAY FROM THE STRUCTURE.
6. GRADE AROUND THE PERIMETER OF BUILDING AS NECESSARY 10% FOR 5-FEET MIN. (10 FT. WHERE POSSIBLE) IN UNPAVED AREAS TO ENSURE PROPER DRAINAGE AWAY FROM THE FOUNDATION. IT WILL BE IMPORTANT TO CONSTRUCT AND DIRECT SURFACE DRAINAGE AWAY FROM BUILDING, WALKS AND WALLS TO EITHER THE AUTOCOURT, THE OUTLET SWALE, OR DOWNWARD SLOPING NATURAL GRADE. VERIFY DRAINAGE AND SWALE INTEGRITY ON A REGULAR BASIS.
7. INSTALL BOULDER WALL FOR LANDSCAPE AREAS PER THE DETAIL ON SHEET C2. WALL DRAIN LINES NOT SHOWN.
8. LOCATE EXISTING CURB STOP, CONFIRM LOCATION AND CONNECTION WITH THE WATER & SANITATION DISTRICT, CONNECT AND EXTEND NEW WATER SERVICE TO MECHANICAL ROOM. WATER SERVICE TO BE 1-1/2" CONTINUOUS COPPER LINE FROM THE CURB STOP TO THE MECHANICAL ROOM. MAINTAIN COVER OVER NEW SERVICE PER DISTRICT REGULATIONS.
9. APPROXIMATE LOCATION OF SEWER SERVICE STUB. CONFIRM INVERT PRIOR TO CONSTRUCTION FOR ABILITY TO SERVICE HOUSE BY GRAVITY, OR WHETHER A PUMP MAY BE REQUIRED. CONNECT AND EXTEND NEW SEWER SERVICE TO MECHANICAL ROOM. MAINTAIN COVER OVER NEW SERVICE PER DISTRICT REGULATIONS. INSTALL CLEANOUTS AT HOUSE EXTERIOR AND ALL BEND LOCATIONS.
10. LOCATE, CONNECT TO, AND EXTEND GAS, ELECTRIC, AND COMMUNICATION SERVICES TO METER CABINET AND GAS METER LOCATION. MAINTAIN COVER & CLEARANCES BETWEEN/OVER NEW SERVICES PER UTILITY REGULATIONS.
11. EROSION LOGS PER DETAIL ON SHEET C2.
12. FOUNDATION DRAIN. TYP., INSTALL IN ACCORDANCE WITH THE GEOTECHNICAL REPORT. DRAIN @ 0.5% MIN. TO DAYLIGHT, SEE DETAIL ON SHT. C2.
14. EXTEND THE FOUNDATION DRAIN FROM SUMP PUMP IN HOUSE TO DAYLIGHT WITH SOLID PIPE. COVER WITH A RODENT SCREEN AT END.
15. INSTALL VEHICLE TRACKING PAD (PER DETAIL ON SHEET C2) AT LOCATION OF DRIVEWAY. TRACKING PAD TO BE REMOVED PRIOR TO FINAL DRIVEWAY SUBGRADE PREPARATION AND PAVING.
16. SILT FENCE PER DETAIL ON SHEET C2.
17. INSTALL SILT SOCKS IN CURB LINE APPROXIMATELY EVERY 30 FT.

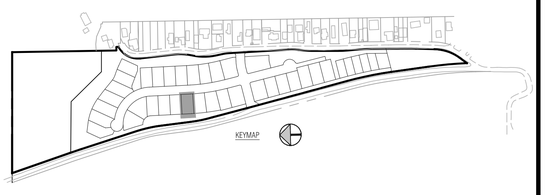

Boundaries Unlimited Inc.
Civil Engineering
Surveying
& Beyond
923 Cooper Ave., Ste. 201
Glenwood Springs, CO 81601
(T) 970.945.5252
www.bu-inc.com

Subsurface Utility Engineering (SUE)
Required Project: **TBD**
If "Yes", SUE Certification by:
Firm: **TBD**
Job #: **TBD**
Date: **TBD**

Engineer or Surveyor Seal

NOT FOR Review CONSTRUCTION

Client Information:
MINTURN NORTH LAND COMPANY LLC
PO BOX 2633
EDWARDS, CO 81632
970 926-1720

NORTH
0 10' 20'
Scale: 1" = 10'

811 Know what's below. Call before you dig.

TOWN OF MINTURN, COLORADO

Lot 22, Minturn North P.U.D.

Site, Grading and Drainage Plan

DRB Submittal 2/5/25

No.	Date	Revision	By
1			
2			
3			
4			
5			
6			
7			
8			
9			

PROJECT NO. **23035**
Designer: **PAH**
Drafter: **BUI**
Date: **1/24/25**
Sheet **C1**
File Name: **mn lot 22 sp-01.dwg**

N:\PROJECTS\2023\23035-Minturn North Individual Lots\dwg\Lot 22 SorkinMN Lot 22 SP-01.dwg 1/31/2025 5:34 PM

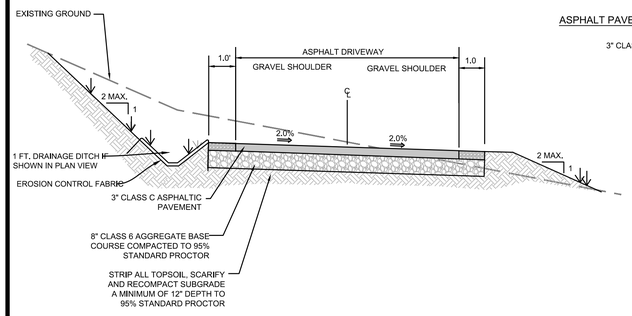

PROPOSED DRIVEWAY TYP. SECTION

N.T.S. TO BE VERIFIED BY PROJECT GEOTECHNICAL ENGINEER

ASPHALT PAVEMENT SECTION

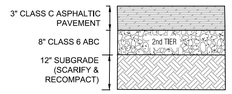

PAVEMENT SECTION

NOTE:
1. ALL AGGREGATE & SUBGRADE MATERIAL SHALL BE COMPACTED TO 95% STANDARD PROCTOR AT A MOISTURE CONTENT WITHIN 2% OF OPTIMUM.
2. IN NEW PAVING LOCATIONS STRIP ALL TOPSOIL, SCARIFY AND RECOMPACT SUBGRADE A MINIMUM OF 12" DEPTH TO 95% STANDARD PROCTOR.
3. EXTEND THE SECOND TIER (12" CLASS 2 ROAD BASE, OR 8" CLASS 6 ROAD BASE) 1 FT. BEYOND EDGE OF PAVEMENT OR GRAVEL SURFACE, BOTH SIDES.

DRIVEWAY & AUTOCOURT SECTION

N.T.S. CONTRACTOR TO VERIFY WITH PROJECT GEOTECHNICAL CONSULTANT.

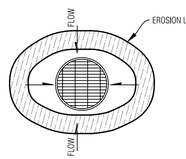

AREA DRAIN

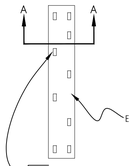

PLAN VIEW

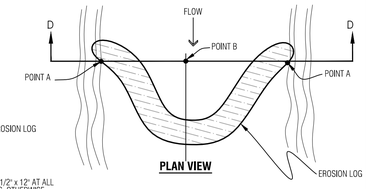

PLAN VIEW

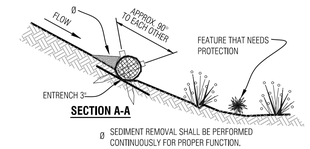

SECTION A-A

Ø SEDIMENT REMOVAL SHALL BE PERFORMED CONTINUOUSLY FOR PROPER FUNCTION.

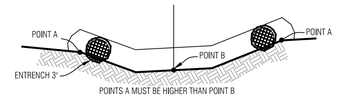

SECTION D-D

Temporary Erosion Control Log

N.T.S.

NOTES:

1. ROOF AND AREA DRAINS SHALL NOT BE CONNECTED TO THE FOUNDATION DRAIN SYSTEM.
2. ALL DOWNSPOUTS SHALL BE CONNECTED TO ADS N-12-WT CPP (WATERTIGHT), SCH.40 PVC OR SDR35 PVC. FLEXIBLE CORRUGATED PLASTIC IS NOT ACCEPTABLE.
3. ADDITIONAL FITTINGS AND BENDS MAY BE REQUIRED TO DEFLECT OVER OR AROUND LANDSCAPE WALLS.
4. HEAT TAPE SHALL BE INSTALLED IN ALL DOWNSPOUTS/STORM SEWER PIPES.

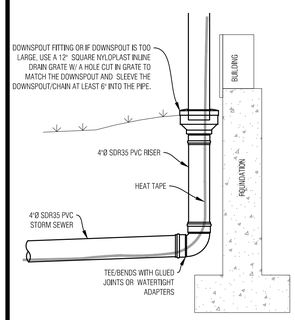

TYP. DOWNSPOUT CONNECTION

N.T.S.

NOTES:

1. WATER SHALL BE INSTALLED WITH AT LEAST 10' OF SEPARATION BETWEEN WATER/SEWER AND 4' OF SEPARATION BETWEEN OTHER UTILITIES.
2. BACKFILL THE TRENCH WITH 4" MINUS ONSITE SELECT MATERIAL COMPACTED TO 95% STANDARD PROCTOR.

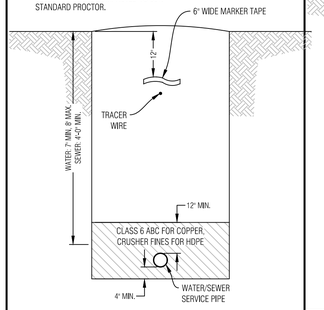

WATER/SEWER SERVICE TRENCH

N.T.S.

NOTES:

1. GAS SHALL BE INSTALLED WITH AT LEAST 4' OF SEPARATION BETWEEN OTHER UTILITIES.
2. BACKFILL THE TRENCH WITH 4" MINUS ONSITE SELECT MATERIAL COMPACTED TO 95% STANDARD PROCTOR.

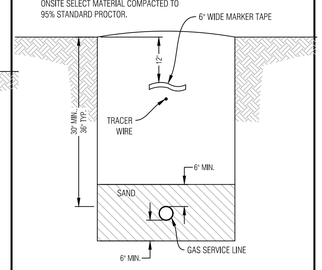

GAS SERVICE TRENCH

N.T.S.

NOTES:

1. ELECTRIC & TELEPHONE SHALL BE INSTALLED WITH AT LEAST 4' OF SEPARATION BETWEEN OTHER UTILITIES.
2. BACKFILL THE TRENCH WITH 4" MINUS ONSITE SELECT MATERIAL COMPACTED TO 95% STANDARD PROCTOR.

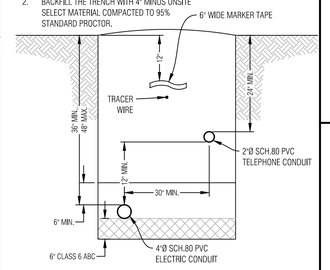

ELECTRIC & COMM. SERVICE TRENCH

N.T.S.

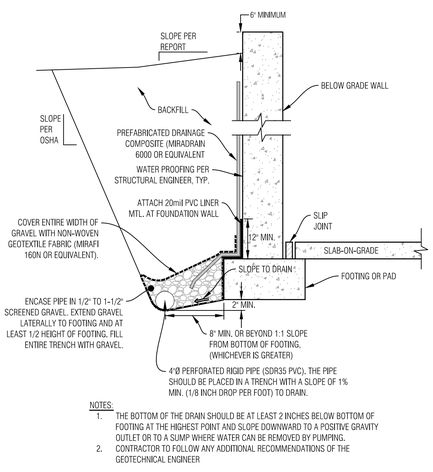

NOTES:
1. THE BOTTOM OF THE DRAIN SHOULD BE AT LEAST 2 INCHES BELOW BOTTOM OF FOOTING AT THE HIGHEST POINT AND SLOPE DOWNWARD TO A POSITIVE GRAVITY OUTLET OR TO A SUMP WHERE WATER CAN BE REMOVED BY PUMPING.
2. CONTRACTOR TO FOLLOW ANY ADDITIONAL RECOMMENDATIONS OF THE GEOTECHNICAL ENGINEER

TYPICAL FOUNDATION DRAIN

N.T.S.

CONTRACTOR TO VERIFY WITH PROJECT GEOTECHNICAL CONSULTANT.

GENERAL NOTES:

1. ALL CONSTRUCTION SHALL MEET OR EXCEED THE CURRENT CONSTRUCTION AND DESIGN STANDARDS ESTABLISHED BY THE DESIGN GUIDELINES AND TOWN OF MINTURN AND BE SUBJECT TO OBSERVATION BY THE TOWN AND THE PROJECT ENGINEER. IN THE EVENT OF CONFLICT PUD GUIDELINES SUPERCEDE TOWN.
2. THIS DESIGN WAS PREPARED WITHOUT THE BENEFIT OF A SUBSURFACE UTILITY ENGINEERING (SUE) STUDY OR MAP. THIS DESIGN HAS BEEN PREPARED FOR A PRIVATE DEVELOPMENT USING EXISTING UTILITY INFORMATION PROVIDED BY OTHERS. EXISTING UTILITIES ARE SHOWN AS THEY ARE BELIEVED TO EXIST, BUT MAY NOT REPRESENT ACTUAL FIELD CONDITIONS. BOUNDARIES UNLIMITED INC. DID NOT CONFIRM ANY DATA PROVIDED OR PERFORM ANY ADDITIONAL RESEARCH OR NOTIFICATION TO ELEVATE THESE PLANS TO SENATE BILL 18-167 STANDARDS, AS SUCH, BOUNDARIES UNLIMITED INC. MAKES NO GUARANTY, EXPRESSED OR IMPLIED, FOR THE LOCATION OF SUBSURFACE UTILITIES CONTAINED WITHIN THIS PLAN SET. IF THE CLIENT AND/OR CONTRACTOR REQUIRES A SUBSURFACE UTILITY ENGINEERING STUDY OR MAP FOR FULL COMPLIANCE WITH SENATE BILL 18-167, THEN A MORE EXHAUSTIVE INVESTIGATION SHALL BE OBTAINED BY THE CLIENT AND/OR CONTRACTOR PRIOR TO COMMENCING WITH ANY CONSTRUCTION. OTHERWISE, PRIOR TO ANY EXCAVATION, CONTRACTOR SHALL CONTACT ALL APPROPRIATE UTILITY COMPANIES FOR LINE LOCATIONS. CONTRACTOR SHALL NOTIFY PROJECT ENGINEER OF ANY POTENTIAL CONFLICTS PRIOR TO UTILITY CONSTRUCTION SO THAT LINE OR GRADE CHANGES CAN BE MADE TO AVOID A CONFLICT WITH ANY EXISTING UTILITY. THE CONTRACTOR SHALL PROTECT ALL EXISTING UTILITIES FROM DAMAGE DURING CONSTRUCTION AND, AT NO EXPENSE TO THE CLIENT OR PROJECT ENGINEER, REPAIR ANY DAMAGED UTILITIES.
3. ALL EXCAVATIONS FOR UTILITY LINES, RETAINING WALLS, ROADWAYS, BUILDING STRUCTURES, DRAINAGE FACILITIES AND TRENCHES, SHALL MEET THE REQUIREMENTS OF THE OCCUPATIONAL SAFETY AND HEALTH ADMINISTRATION (OSHA), COLORADO INDUSTRIAL COMMISSION, OR THE COLORADO DIVISION OF MINES, WHICH EVER APPLIES. SAFETY IS THE CONTRACTOR'S RESPONSIBILITY. NO OTHER PARTIES ARE RESPONSIBLE FOR SAFETY IN, ON OR ABOUT THE SITE, NOR FOR COMPLIANCE BY THE APPROPRIATE PARTY WITH ANY REGULATIONS RELATING HERETO.
4. COMPACTION MUST BE ATTAINED AND COMPACTION RESULTS SUBMITTED TO THE TOWN AND THE PROJECT ENGINEER PRIOR TO ACCEPTANCE. COMPACTION SHALL MEET OR EXCEED TOWN REGULATIONS. 95% STANDARD PROCTOR DENSITY IS REQUIRED FOR ALL ROADWAY AND DRIVEWAY SUBGRADE CONSTRUCTION AND TRENCH BACKFILL UNDER THE SAME. & 90% STANDARD PROCTOR DENSITY IN LANDSCAPE AREAS, UNLESS NOTED OTHERWISE OR AS DIRECTED BY THE GEOTECHNICAL ENGINEER. SEE SOILS REPORT FOR STRUCTURAL FOUNDATION RECOMMENDATIONS.
5. THE CONTRACTOR SHALL CONTAIN HIS CONSTRUCTION ACTIVITIES TO THE AREA WITHIN THE STREET RIGHT OF WAY AND PROPERTY OWNED, OR EASEMENTS PROVIDED TO OWNER. THE CONTRACTOR SHALL NOT OPERATE OUTSIDE THIS AREA WITHOUT THE PRIOR CONSENT OF THE PROPERTY OWNER INVOLVED. ANY DAMAGE TO PRIVATE PROPERTY BY THE CONTRACTOR OUTSIDE THESE LIMITS WITHOUT THE PERMISSION OF THE PRIVATE PROPERTY OWNER WILL BE THE RESPONSIBILITY OF THE CONTRACTOR.
6. THE CONTRACTOR SHALL ENSURE DRAINAGE AWAY FROM ALL STRUCTURES IN ALL DIRECTIONS. DO NOT ALLOW WATER TO POND ON-SITE. PROVIDE SWALES TO DRAINAGE STRUCTURES AND RUNOUT. SHALLOW DRAINAGE SWALES HAVE A TENDENCY OVER TIME TO FILL IN & BECOME LESS EFFECTIVE. PERIODIC MAINTENANCE, AT LEAST TWICE A YEAR, IS NECESSARY TO CHECK THE INTEGRITY OF THE SWALE & MAINTAIN DRAINAGE CHARACTERISTICS. BUILDING FOUNDATION WALL HEIGHT TO BE A MINIMUM OF 6" ABOVE FINISH GROUND AT EXTERIOR WALL.
7. THE CONTRACTOR SHALL AT ALL TIMES KEEP TWO FULL SETS OF CONTRACT DRAWINGS MARKED UP TO INDICATE THE AS-BUILT CONDITIONS. THE DRAWINGS SHALL BE PROVIDED TO THE OWNER AND THE ENGINEER UPON COMPLETION OF THE WORK. WHERE PRACTICAL, THE CONTRACTOR IS TO PROVIDE AT LEAST TWO TIES FROM PHYSICAL MONUMENTS TO ALL FITTINGS, VALVES, MANHOLES, AND THE END OF ALL SERVICE LINES.
8. ON-SITE OBSERVATIONS AND REVIEW CONDUCTED BY THE TOWN OR THE PROJECT ENGINEER OF CONSTRUCTION WORK IN PROGRESS ARE NOT TO BE CONSTRUED AS A GUARANTEE OR WARRANTY BY THE TOWN OR THE PROJECT ENGINEER OF THE COMPLETED WORK AND THE CONTRACTOR'S RESPONSIBILITIES.
9. THE CONTRACTOR SHALL TAKE ALL APPROPRIATE PRECAUTIONS TO SIGNIFICANTLY REDUCE ANY POTENTIAL POLLUTION CAUSED BY HIS ACTIVITIES, INCLUDING VEHICLE FUELING, STORAGE OF FERTILIZERS OR CHEMICALS, ETC, THE CONTRACTOR SHALL HAVE IDENTIFIED PROCEDURES FOR HANDLING POTENTIAL POLLUTANTS AND IDENTIFIED SPILL PREVENTION AND RESPONSE PROCEDURES PRIOR TO ANY ACTIVITIES AT THE PROJECT SITE.
10. THE CONTRACTOR SHALL NOT SCALE DRAWINGS FOR CONSTRUCTION PURPOSES. ANY MISSING DIMENSIONS OR DISCREPANCIES IN PLANS, FIELD STAKING, OR PHYSICAL FEATURES SHALL BE BROUGHT TO THE ATTENTION OF THE PROJECT ENGINEER. IF THE CONTRACTOR PROCEEDS WITH THE WORK WITHOUT NOTIFYING THE ENGINEER, HE DOES SO AT HIS OWN RISK.
11. DISPOSAL OF TRASH, ASPHALT, CONCRETE AND CONSTRUCTION DEBRIS IS THE CONTRACTORS RESPONSIBILITY AND SHALL BE CONSIDERED PART OF THE WORK.
12. HORIZONTAL & VERTICAL INFORMATION FOR EXISTING PROPERTY LINES, TOPOGRAPHY, ROADWAY, UTILITIES & DRAINAGE STRUCTURES WERE TAKEN FROM THE DESIGN DRAWINGS FOR THE MINTURN NORTH PUD, ALSO SEE LANDSCAPE, ARCHITECTURAL AND STRUCTURAL ENGINEERING PLANS FOR ADDITIONAL BUILDING AND LANDSCAPE INFORMATION.
13. IN NON HARDSCAPE AREAS, GRADE AT A MINIMUM OF 12" IN THE FIRST 5 FEET AWAY FROM THE STRUCTURE, OR AS DIRECTED BY THE GEOTECHNICAL STUDY. EXTERIOR BACKFILL SHOULD BE ADJUSTED TO NEAR OPTIMUM MOISTURE AND COMPACTED TO AT LEAST 95% OF THE MAXIMUM STANDARD PROCTOR DENSITY IN PAVEMENT AREAS AND TO AT LEAST 90% OF THE MAXIMUM STANDARD PROCTOR DENSITY IN LANDSCAPE AREAS. SEE & FOLLOW RECOMMENDATIONS OF THE GEOTECHNICAL SUBSOIL STUDY BY KUMAR & ASSOCIATES, INC. DATED _____, JOB NO. _____.
14. ALL PRODUCT INFORMATION SHOWN IS AS PROVIDED BY THE MANUFACTURER. THE CONTRACTOR IS RESPONSIBLE FOR REVIEWING AND COMPLYING WITH THE MANUFACTURER'S RECOMMENDATIONS AND SPECIFICATIONS FOR THE INSTALLATION OF ALL MATERIALS WITH SPECIAL ATTENTION TO PROPER SEALING OF MATING SURFACES. THE CONTRACTOR SHALL IMMEDIATELY CONTACT THE ENGINEER IF ANY DISCREPANCIES ARE FOUND BETWEEN THE DELIVERED PRODUCTS AND THOSE SHOWN ON THIS PLAN.
15. FOUNDATION AND RETAINING WALL DESIGNS TO BE OBTAINED FROM, OR VERIFIED BY THE PROJECT STRUCTURAL OR GEOTECHNICAL ENGINEER.
16. THE FOUNDATION DRAIN SYSTEM SHALL BE INSTALLED PER THE RECOMMENDATION OF THE STRUCTURAL AND GEOTECHNICAL ENGINEERS.
17. THE SURVEYOR RESPONSIBLE FOR STAKING THE FOUNDATION OF THE HOUSE IS RESPONSIBLE TO MAKE SURE HE HAS THE LATEST SITE, FOUNDATION & ARCHITECTURAL PLANS AVAILABLE, ALONG WITH ANY UPDATED LOTLINE, SETBACK & EASEMENT INFORMATION.
18. INSTALL ROOF GUTTERS AND DOWNSPOUTS THAT DISCHARGE WELL BEYOND THE LIMITS OF ALL BACKFILL. CONFIRM DOWNSPOUT DRAINAGE HAS GOOD POSITIVE GRADE RUNNING AWAY FROM THE HOUSE. STORM DRAIN PIPES TO BE INSTALLED WITH 1% MINIMUM SLOPE TO THE OUTFALL POINTS. HEAT TAPE SHALL BE INSTALLED IN ALL EXTERIOR ROOF GUTTERS, DRAIN PIPES, DOWNSPOUTS, AREA DRAINS, TRENCH DRAINS, STORM DRAIN PIPES AND GRATED STRUCTURES.
19. LANDSCAPING WHICH REQUIRES REGULAR HEAVY IRRIGATION SUCH AS SOD, AND LAWN SPRINKLER HEADS SHOULD BE LOCATED AT LEAST 10 FEET FROM FOUNDATION WALLS.
20. ACCUMULATED SNOWFALL SHALL BE REMOVED TO GRASS AREA TO ENSURE THAT PROPER DRAINAGE AWAY FROM THE BUILDING IS MAINTAINED.
21. FINISH GRADE & SPOT ELEVATIONS AT THE EXTERIOR OF THE STRUCTURE ASSUME THAT THE FOUNDATION WALLS EXTEND ABOVE THE BUILDING FINISH FLOOR & HANGER FLOOR JOISTS ARE USED. EXTERIOR GRADE TO BE A MINIMUM OF 6" BELOW TOP OF FOUNDATION WALL. THE FOUNDATION WALL HEIGHT MAY NEED TO BE EXTENDED IN ORDER TO ACHIEVE POSITIVE DRAINAGE AWAY FROM THE STRUCTURE.
22. INSTALL DEEP & SHALLOW UTILITY SERVICES ACCORDING TO RESPECTIVE UTILITY COMPANY OR METRO DISTRICT SPECIFICATIONS AND REGULATIONS. HORIZONTAL LOCATIONS OF SERVICE LINES ARE SUGGESTIONS ONLY, PROPOSED UTILITY SERVICES TO THE RESIDENCE MAY BE VARIED FROM THE LOCATIONS SHOWN. ALL WATER AND SEWER SERVICES SHALL BE INSTALLED PER METRO DISTRICT REGULATIONS.
23. DRAINAGE PIPES CALLED OUT AS ADS SHALL BE ADVANCED DRAINAGE SYSTEMS N-12 WATER RESISTANT PIPE (ADS N-12-WT) OR ENGINEER APPROVED EQUAL. ALL PIPES SHALL BE INSTALLED WITH WATERTIGHT CONNECTIONS.
24. CONTRACTOR IS RESPONSIBLE TO OBTAIN ALL NECESSARY PERMITTING FOR CONSTRUCTION FROM THE APPROPRIATE GOVERNMENTAL ENTITIES.
25. ALL UTILITIES, BOTH UNDERGROUND OR OVERHEAD, SHALL BE MAINTAINED IN CONTINUOUS SERVICE THROUGHOUT THE ENTIRE CONSTRUCTION PERIOD. THE CONTRACTOR SHALL BE RESPONSIBLE AND LIABLE FOR DAMAGES TO, OR INTERRUPTION OF, SERVICES CAUSED BY THE CONSTRUCTION.

GENERAL NOTES

N.T.S.

NOTES:

1. THIS DETAIL IS FOR RETAINING LANDSCAPED AREAS ONLY AND SHALL NOT BE USED TO RETAIN STRUCTURE OR VEHICLE LOADED AREAS.
2. FREE DRAINING WALL BACKFILL SHOULD BE CAPPED WITH AT LEAST 12 INCHES OF COMPACTED HEAVY CLAYS TO REDUCE SURFACE WATER INFILTRATION.
3. ROUND RIVER BOULDERS ARE NOT ACCEPTABLE.
4. SET BASE ROWS ON BENCHES WHERE THE TOPSOIL HAS BEEN REMOVED AND THE SUBBASE HAS BEEN SCARIFIED TO 9" MINIMUM DEPTH & RECOMPACTED TO 95% STANDARD PROCTOR.
5. CARE SHOULD BE TAKEN NOT TO OVER COMPACT THE BACKFILL OR USE LARGE EQUIPMENT NEAR THE WALL.
6. SELECT AND PLACE BOULDERS IN A MANNER WHICH PERMITS AT LEAST 30% CONTACT AREA WITH ADJACENT BOULDERS.
7. PLACE LARGER BOULDERS AT BOTTOM AND TRANSITION TO SMALLER BOULDERS AT TOP OF WALL. UNDER NO CIRCUMSTANCES SHOULD ANY BOULDER BE PLACED ON TOP OF ANOTHER BOULDER WHICH IS SMALLER THAN ITSELF.

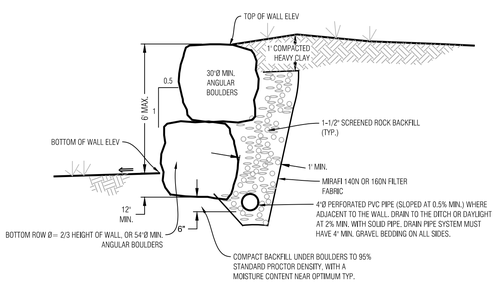

BOULDER WALL DETAIL, LANDSCAPED AREA

N.T.S.

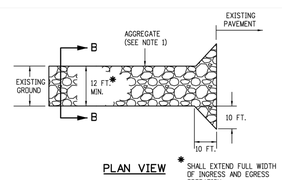

PLAN VIEW

* SHALL EXTEND FULL WIDTH OF INGRESS AND EGRESS OPERATION.

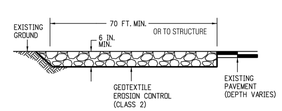

ELEVATION SECTION

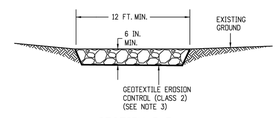

SECTION B-B

NOTES:
1. AGGREGATE SHALL CONFORM TO SUBSECTION 208.02 0).
2. THE CONTRACTOR SHALL PROTECT CURB AND GUTTER THAT CROSSES THE ENTRANCE FROM DAMAGE, WHILE NOT BLOCKING FLOW OF WATER THRU STRUCTURE. PROTECTION OF THE CURB AND GUTTER SHALL BE INCLUDED IN THE COST OF WORK AND NOT PAID FOR SEPARATELY.
3. GEOTEXTILE SHALL CONFORM TO SUBSECTION 712.08.
4. ALL MATERIALS AND LABOR TO COMPLETE THE VEHICLE TRACKING PAD SHALL BE INCLUDED IN THE COST OF WORK AND NOT PAID FOR SEPARATELY.
5. THE PAY ITEM NUMBER FOR VEHICLE TRACKING PAD (EACH) IS 208-00070.

VEHICLE TRACKING PAD

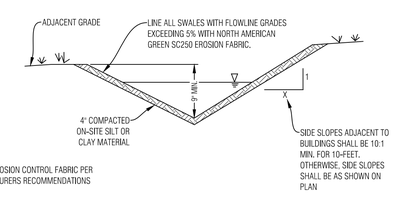

INSTALL EROSION CONTROL FABRIC PER MANUFACTURERS RECOMMENDATIONS

TYPICAL SWALE SECTION

N.T.S. SHAPE DITCH ACCORDING TO SITE PLAN

NOTE
SEE THE GRADING, DRAINAGE AND EROSION CONTROL SHEET FOR SWALE LOCATIONS

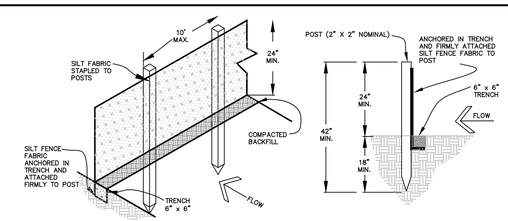

EROSION CONTROL NOTES:

1. IMPLEMENTATION OF THE EROSION AND SEDIMENT CONTROL MEASURES SHALL PRECEDE STRIPPING OF NATIVE VEGETATIVE COVER AND AS GRADING PROGRESSES.
2. ALL TEMPORARY AND PERMANENT SOIL EROSION AND SEDIMENT CONTROL PRACTICES SHALL BE MAINTAINED AND REPAIRED AS NEEDED TO ASSURE CONTINUED PERFORMANCE OF THEIR INTENDED FUNCTION. STRAW BALE DIKES OR SILT FENCING MAY REQUIRE PERIODIC REPLACEMENT. SEDIMENT TRAPS WILL REQUIRE PERIODIC SEDIMENT REMOVAL.
3. INSTALL PERMANENT EROSION FABRIC IN THE FLOW LINES OF DRAINAGE SWALES.

SEDIMENT CONTROL FENCE DETAIL

N.T.S.

Boundaries Unlimited Inc.
Civil Engineering Surveying & Beyond
923 Cooper Ave., Ste. 201
Glenwood Springs, CO 81601
(T) 970.945.5252
www.bu-inc.com

Subsurface Utility Engineering (SUE)
Required Project: **TBD**
If "Yes", SUE Certification by:
Firm: **TBD**
Job #: **TBD**
Date: **TBD**

Engineer or Surveyor Seal

NOT FOR Review CONSTRUCTION

Client Information:
MINTURN NORTH LAND COMPANY LLC
PO BOX 2633
EDWARDS, CO 81632
970 926-1720

NORTH

0 10' 20'
Scale: 1" = 10'

811 Know what's below. Call before you dig.

TOWN OF MINTURN, COLORADO

Lot 22, Minturn North P.U.D.

Details and Notes
DRB Submittal 2/5/25

No.	Date	Revision	By
1.			
2.			
3.			
4.			
5.			
6.			
7.			
8.			
9.			

PROJECT NO. **23035**
Designer: **PAH**
Drafter: **BUI**
Date: **1/24/25**
Sheet **C2**
File Name: **mn lot 22 sp-01.dwg**

N:\PROJECTS\2023\23035-Minturn North Individual Lots\dwg\Lot 22 Sp\mn\MN Lot 22 SP-01.dwg 1/31/2025 5:35 PM

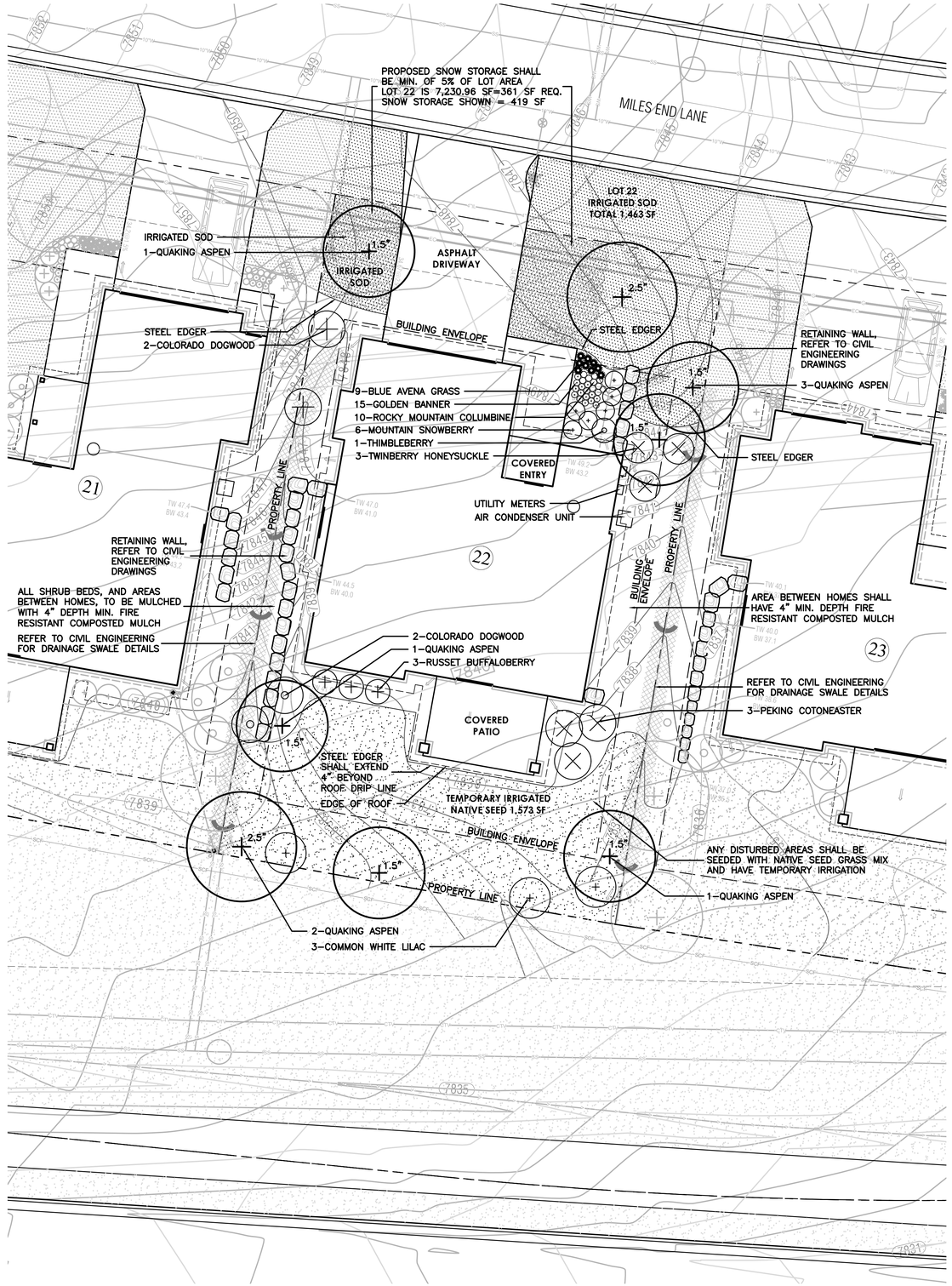

LEGEND

- IRRIGATED SOD, REFER TO L2 FOR DETAILS
- NATIVE SEED MIX WITH TEMPORARY IRRIGATION, REFER TO L2 FOR DETAILS
- PROPOSED RETAINING WALL, REFER TO CIVIL ENGINEERING FOR DETAILS
- PROPOSED DECIDUOUS TREE
- PROPOSED EVERGREEN TREE
- PROPOSED DECIDUOUS SHRUBS
- PROPOSED ORNAMENTAL GRASSES
- PROPOSED FLOWERING PERENNIALS
- SNOW STORAGE AREA

0 5 10 20

SCALE: 1"=10'-0"

811 Know what's below. Call before you dig.

LANDSCAPE ARCHITECT:
TOMINA TOWNSEND, LA
PO BOX 3000, PMB 301
EDWARDS, CO 81632
P. 303.572.7876
TTownsend@ResortConceptsCO.com

MINTURN N.P.U.D.

LOT 22-LANDSCAPE PLAN
TOWN OF MINTURN, COLORADO

DESIGNED: TT
DRAWN: TT
CHECKED: RH
DATE: February 5, 2025
REVISIONS:

DRB SUBMITTAL

SHEET TITLE:

PROPOSED LANDSCAPE PLAN

SCALE: 1"=10'-0"

SHEET NUMBER:

L1

General Notes and Specifications:

1. All areas disturbed by construction and not designated a shrub bed or sod, shall be planted with the specified native grass seed.
2. The contractor shall maintain positive drainage away from all walls and walkways. Fine grading shall be approved prior to planting.
3. The Landscape Plan shall be reviewed on site prior to installation to ensure planting meets the intent of the design guidelines and Town of Minturn standards.
4. See Civil Engineering sheets for final grading and drainage.
5. Snow Storage area shall be a min. of 25% of all driveway and parking areas.

Revegetation Notes:

1. Seed shall be broadcast and raked to ¼" depth.
2. Apply Biodegradable Green Dyed-Wood Celluose-Fiber Mulch to all seeded Areas at a rate of 20 lbs. per 1,000 s.f.
3. Prior to seeding, apply min. 6" topsoil, 10 lbs./1,000 s.f. Superphosphate and 40 lbs./1,000 s.f. Biosol Complete Fertilizer.

Fire Mitigation Recommendations:

1. Zone 1 (15' from building and integral planting): no highly flammable plants, such as evergreen trees and shrubs should be planted within 15' of the structure or attachments.
2. Zone 2 (70' from building and Integral planting): a 10' crown separation must be maintained for all evergreen trees and shrubs over 4' height. A 4' crown separation must be maintained for evergreen shrubs under 4' height.
3. Plants listed on forest service publication 6.305 FireWise Plant Material can be used in any zone.
4. Existing junipers within Zone 1 and Zone 2 must be limbed ⅓ of their total height, but no more than 10' height.
5. Dead limbs shall be removed from all existing Serviceberry within Zone 1 or Zone 2.
6. If necessary, final existing vegetation to be limbed or removed for fire mitigation purposes will be subject to the constraints of the final unit site plans and reviewed on site with a representative from the Town of Minturn on a unit by unit basis prior to construction.

LEGEND & IRRIGATION CALCULATIONS:

Permanent Irrigation		Square Footage of Irrigation
	Permanent Pop–Up Spray Irrigation For Bluegrass Sod	1,463 SF
	Permanent micro–spray or drip irrigation for perennial beds	25 PERENNIALS x 1 SF = 25 SF
	Permanent Drip Irrigation For B&B Trees	8 TREES x 4.5 SF = 36 SF
	Permanent Drip Irrigation For 5 gal. Shrubs & Grasses	32 SHRUBS x 3 SF = 96 SF
		TOTAL PERMANENT IRRIGATED AREA: 1,620 SF
	Temporary Spray Irrigation For Native Seed	1,573 SF

IRRIGATION NOTES:

1. DESIGN CRITERIA: DESIGN AUTOMATIC UNDERGROUND IRRIGATION SYSTEM TO UNIFORMLY IRRIGATE ALL PLANTING AREAS. ZONE IRRIGATED SOD, NATIVE SEED GRASS, AND SHRUB PLANTING AREAS SEPARATELY. PROVIDE DRIP IRRIGATION FOR SHRUB BEDS. PROVIDE MICRO–SPRAY HEADS OR DRIP IRRIGATION, DEPENDING ON PLANT MATERIAL, IN PERENNIAL AND GROUNDCOVER BEDS. DESIGN ROTORS FOR TURF GRASS AREAS MORE THAN 40' WIDE, AND POP–UP SPRAY HEADS FOR AREAS LESS THAN 40' WIDE.
2. ALL TREES AND SHRUBS TO BE DRIP IRRIGATED.

ALL DISTURBED AREAS SHALL BE SEEDED WITH: 'DRY NATIVE MOUNTAIN' SEED MIX

THIS SEED MIX HAS BEEN CHOSEN FOR THE SPECIFIC PROJECT LOCATION AND ELEVATION. LANDSCAPE INSTALLER SHALL NOT DEVIATE FROM THIS REVEGETATION SEED MIX WITHOUT WRITTEN APPROVAL FROM THE RESORT CONCEPTS SITE MANAGER.

COMMON NAME	SEEDING RATE % MIX	BULK LBS PER ACRE
SANDBERG BLUE	10%	5.00
MOUNTAIN BROME	20%	10.00
SLENDER WHEATGRASS	15%	7.50
BLUEBUNCH WHEATGRASS	10%	5.00
ROCKY MOUNTAIN FESCUE	10%	5.00
THICKSPIKE WHEATGRASS	15%	7.50
BOTTLEBRUSH SQUIRRELTAIL	2.5%	1.25
STREAMBANK WHEATGRASS	15%	7.50
PRAIRIE JUNEGRASS	2.5%	1.25
TOTAL LBS./ACRE	100%	50

NOTES:

PERCENTAGES OF MIXES VARY YEAR–TO–YEAR DEPENDING ON HARVEST OF SEEDS. HYDROSEED OR HAND BROADCAST: 1 LB. PER 1,000 SQ. FT. OR 50 LBS. PER ACRE. RAKE IN ¼" DEEP AND IRRIGATE, IF POSSIBLE UNTIL ESTABLISHED. 'DRY NATIVE MOUNTAIN' SEED MIX IS AVAILABLE FROM PAWNEE BUTTES SEED INC., 605 25TH STREET, GREELEY, CO 80632.
PHONE: 1–800–782–5947
WEBSITE: PAWNEEBUTTESSEED.COM

PROPOSED PLANT MATERIALS LIST

Note: All plant material has been chosen from the CSU Extension Office recommended plant lists. These lists have been cross referenced to find suitable plants for the elevation of Minturn (10,000 ft and above), and also to maximize use of plants native to the area, low-water use plants, and plants that enhance habitat and food sources for insects, butterflies, birds and other animals. The cross referenced lists are the following:

- CSU Extension, Fire Wise Plant Materials - 6.305
- CSU Extension, Trees and Shrubs for Mountain Areas - Fact Sheet No. 7.423
- CSU Extension, Low-Water Native Plants for Colorado Gardens, Mountains 7,500' and Above - CO Native Plant Society
- CSU Extension, Native Trees for Colorado Landscapes - Fact Sheet No. 7.421
- CSU Extension, Native Shrubs for Colorado Landscapes - Fact Sheet No. 7.422

QUAN.	COMMON/ BOTANICAL NAME	FIRE MITIGATION ZONE	SIZE	COMMENTS
	DECIDUOUS TREES			
6	Quaking Aspen Populus tremuloides	1 & 2	1.5" cal.	Specimen quality B&B, guyed
2	Quaking Aspen Populus tremuloides	1 & 2	2.5" cal.	Specimen quality B&B, guyed
	ORNAMENTAL GRASSES (planted @ 12" O.C. spacing)			
9	Blue Avena Grass Grass, Helictotrichon sempervirens	1 & 2	1 gal.	Container Full
	PERENNIAL FLOWERS (planted @ 12" O.C. spacing)			
15	Golden Banner Thermopsis divaricarpa	1 & 2	Flats of 15	
10	Rocky Mountain Columbine Aquilegia coerulea	1 & 2	Flats of 15 or 32	
	DECIDUOUS SHRUBS			
4	Colorado Dogwood Cornus sericea coloradense	1 & 2	5 gal.	Container, 5 canes minimum 24"–36" ht.
3	Common White Lilac Syringa vulgaris 'Alba'	1 & 2	5 gal.	Container, 5 canes minimum 24"–36" ht.
6	Mountain Snowberry Symphoricarpos oreophilus	1 & 2	5 gal.	Container, 5 canes minimum 12"–18" ht.
3	Peking Cotoneaster Cotoneaster lucidus	1 & 2	5 gal.	Container, 5 canes minimum 24"–36" ht.
3	Russet Buffaloberry Shepherdia canadensis	1 & 2	5 gal.	Container, 5 canes minimum 24"–36" ht.
1	Thimbleberry Rubus parviflorus	1 & 2	5 gal.	Container, 5 canes minimum 18"–24" ht.
3	Twinberry Honeysuckle Lonicera involucrata	1 & 2	5 gal.	Container, 5 canes minimum 24"–36" ht.

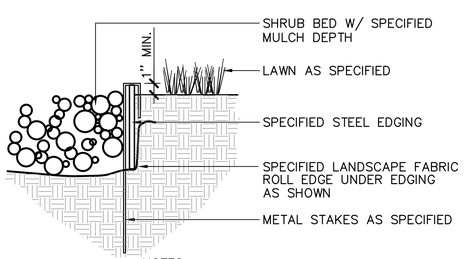

NOTES:
1) SET ALL EDGING 1" ABOVE FINISH GRADE AS SHOWN.
2) EDGING SHALL ABUT ALL CONCRETE CURBS AND WALKS PERPENDICULAR, AND FLUSH W/ GRADES OF CONCRETE.
3) ALL JOINTS TO BE SECURELY STAKED.
4) CONTRACTOR SHALL CUT TOP EDGE(S) AS NEEDED TO BE PARALLEL WITH GRADE.

1 / L2 STEEL EDGER
NOT TO SCALE

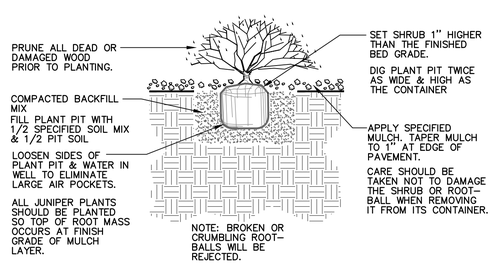

2 / L2 SHRUB PLANTING
NOT TO SCALE

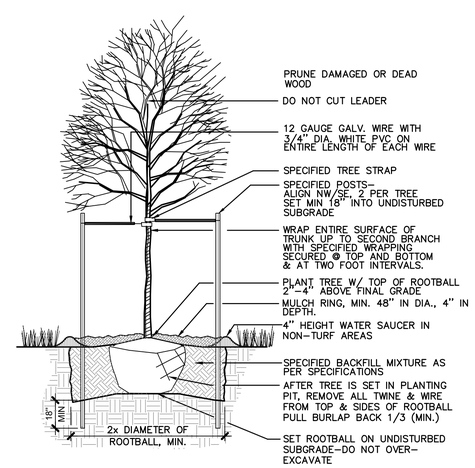

3 / L2 DECIDUOUS TREE PLANTING
NOT TO SCALE

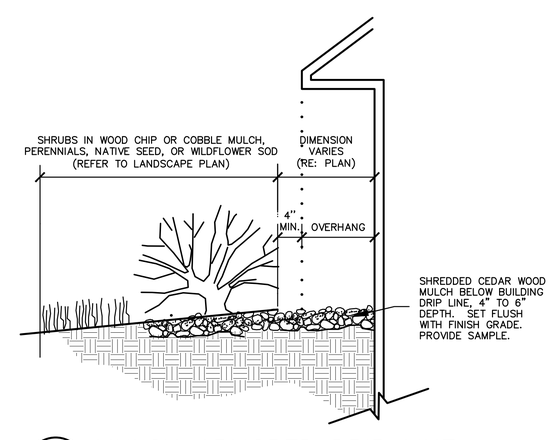

4 / L2 MULCH ARMORED DRIP LINE
NOT TO SCALE

Know what's below. Call before you dig.

LANDSCAPE ARCHITECT:
TOMINA TOWNSEND, LA
PO BOX 3000, PMB 301
EDWARDS, CO 81632
P. 303.572.7876
TTownsend@ResortConceptsCO.com

MINTURN NORTH P.U.D.
LOT 22-LANDSCAPE PLAN
TOWN OF MINTURN, COLORADO

DESIGNED: TT
DRAWN: TT
CHECKED: RH
DATE: February 5, 2025
REVISIONS:

DRB SUBMITTAL

SHEET TITLE:
LANDSCAPE NOTES & DETAILS

SCALE: NOT TO SCALE
SHEET NUMBER:
L2

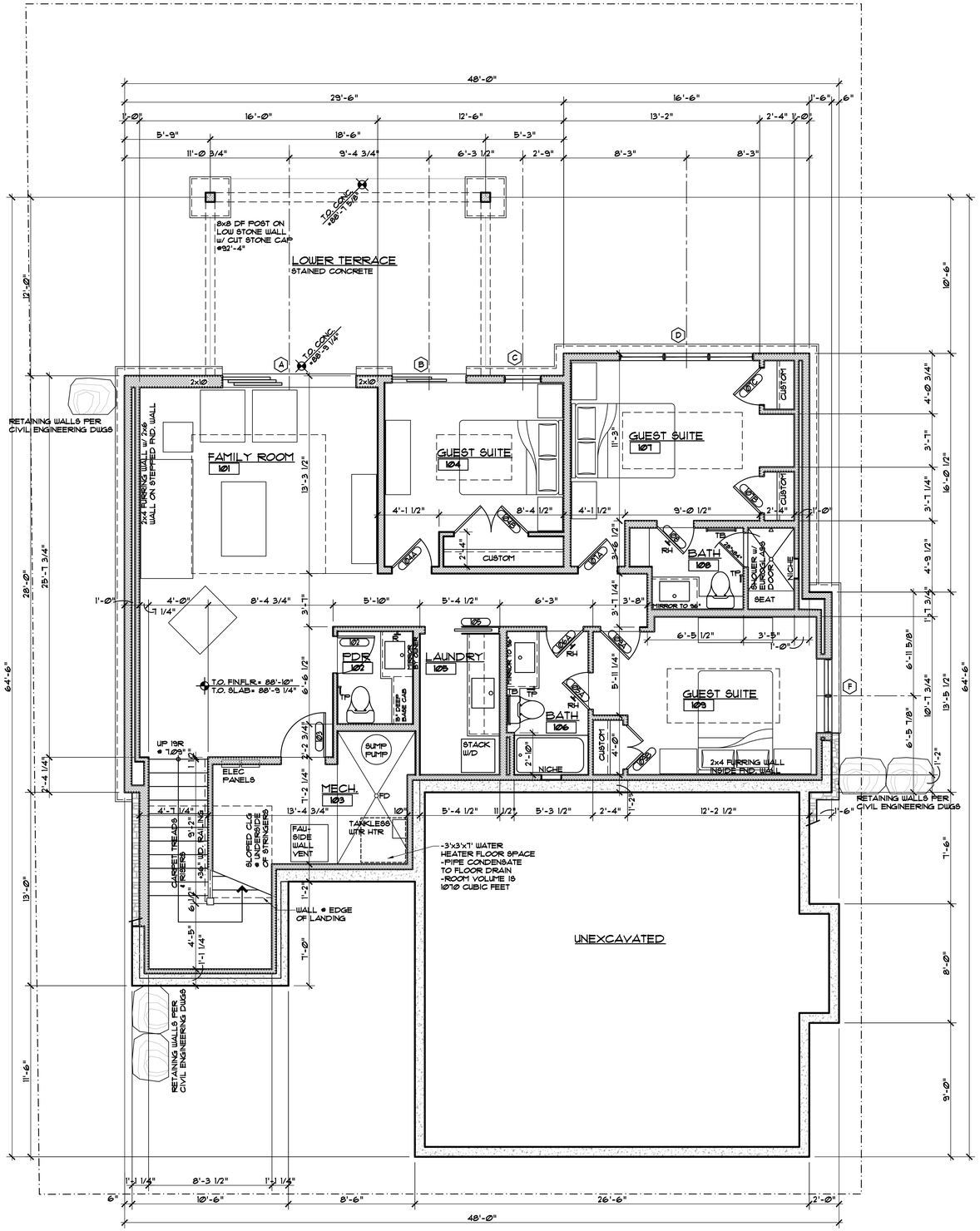

GENERAL NOTES:

1. ALL DIMENSIONS ARE TO FACE OF STUD, FACE OF CONCRETE OR CENTER OF POSTS, UNLESS NOTED OTHERWISE.
2. TOP OF WALL HEIGHTS EQUAL TOP OF FLAT PLATE OR LOWER POINT ON BEVELED WALL PLATES.
3. DO NOT SCALE DRAWINGS. NOTIFY ARCHITECT IMMEDIATELY UPON FINDING ANY DISCREPANCIES IN DOCUMENTS.
4. ALL WORK SHALL COMPLY WITH STATE & LOCAL CODES AND ORDINANCES, BE BUILT TO INDUSTRY STANDARDS AND BE PERFORMED TO THE HIGHEST LEVEL OF CRAFTSMANSHIP.
5. VERIFY ALL FINISHED FLOOR THICKNESS FOR DETERMINING MOUNTING HEIGHTS, STAIR CONSTRUCTION, ETC. (3/4" SHOWN ON PLANS MAY VARY).
6. CABINET LAYOUT, APPLIANCE SPECIFICATIONS, AND ELECTRICAL/LOW VOLTAGE REQUIREMENTS & LOCATIONS NEED TO BE VERIFIED BY GENERAL CONTRACTOR PRIOR TO INSTALLATION.
7. FRAMING CONTRACTOR TO PROVIDE BLOCKING FOR ALL SURFACE MOUNTED ACCESSORIES AND SHALL COORDINATE PLACEMENT WITH ON-SITE SUPERVISOR PRIOR TO INSTALLATION.
8. VERIFY ALL VENTING, DUCTWORK, SUPPLY AND RETURN AIR LOCATIONS W/ HVAC CONTRACTOR PRIOR TO COMPLETION OF FRAMING & ELECTRICAL ROUGH-IN. GENERAL CONTRACTOR TO APPROVE ALL LOCATIONS.
9. DROPPED CEILING AND SOFFIT LOCATIONS SHALL BE APPROVED BY ON-SITE SUPERVISOR AND COORDINATED W/ M.E.P. SUB-CONTRACTORS PRIOR TO INSTALLATION.
10. REFER TO WINDOW MANUFACTURER SHOP DRAWINGS FOR EXACT ROUGH OPENINGS FOR ALL DOORS & WINDOWS. NOTIFY ARCHITECT IMMEDIATELY WITH ANY ISSUES REGARDING HEADERS AND/OR POSTING.
11. ALL INTERIOR DRYWALL IS 5/8" GYPSUM BOARD, U.N.O.
12. 5/8" FIBER-REINFORCED GYPSUM PANELS OR FIBER-CEMENT BACKER BOARD SHALL BE INSTALLED IN ALL WET LOCATIONS BEHIND TILE.
13. 5/8" GYPSUM BOARD ON CEILING FRAMING AT 24" O.C. MUST BE INSTALLED PERPENDICULAR TO FRAMING MEMBERS.

LOWER LEVEL PLAN

1/4" = 1'-0"

1,350 SF FINISHED + 115 SF MECHANICAL =1,465 SF TOTAL

DISCLAIMER: ALL PLANS, RENDERINGS, SPECIFICATIONS AND MARKETING MATERIALS ARE SUBJECT TO REVISIONS AND MODIFICATIONS AT DEVELOPERS SOLE DISCRETION DUE TO SITE SPECIFIC GRADING CONDITIONS, AVAILABILITY OF MATERIALS, AVAILABILITY OF LABOR, MANUFACTURER SUPPLY SHORTAGES, AND GOVERNMENTAL AGENCY CHANGES. ALL PLANS AND SPECIFICATIONS ARE SUBJECT TO REVISIONS AND CONDITIONS OF APPROVAL BY THE TOWN OF MINTURN CITY COUNCIL, TOWN OF MINTURN DESIGN REVIEW BOARD, TOWN OF MINTURN BUILDING PERMIT DEPARTMENT AND ALL OTHER APPLICABLE REGULATORY AGENCIES. ARTIST RENDERINGS HAVE BEEN PROVIDED FOR ILLUSTRATIVE AND MARKETING PURPOSES ONLY AND SHOULD NOT BE RELIED UPON AS A BASIS FOR PURCHASING. COLOR, MATERIALS AND DESIGN ELEMENTS ARE SUBJECT TO REFINEMENT AND REVISION WITHOUT NOTICE AT DEVELOPERS SOLE DISCRETION.

EGGERS ARCHITECTURE, INC.
PO BOX 798 KREMMLING, CO 80459
(970) 724-3411 CELL: (970) 409-9790
don.eggers@eggersarchitecture.com

RESORT CONCEPTS
225 MAIN STREET, SUITE C-101
EDWARDS, COLORADO
(970) 926-1720

SORKIN
155 MILES END LANE
LOT 22, MINTURN NORTH
MINTURN, COLORADO

PROJECT NO: 2412-22 L.22

ISSUED

#	DATE	BY	COMMENTS
5	2-5-25	DUE	DRB SUBMITTAL SET

A1.1

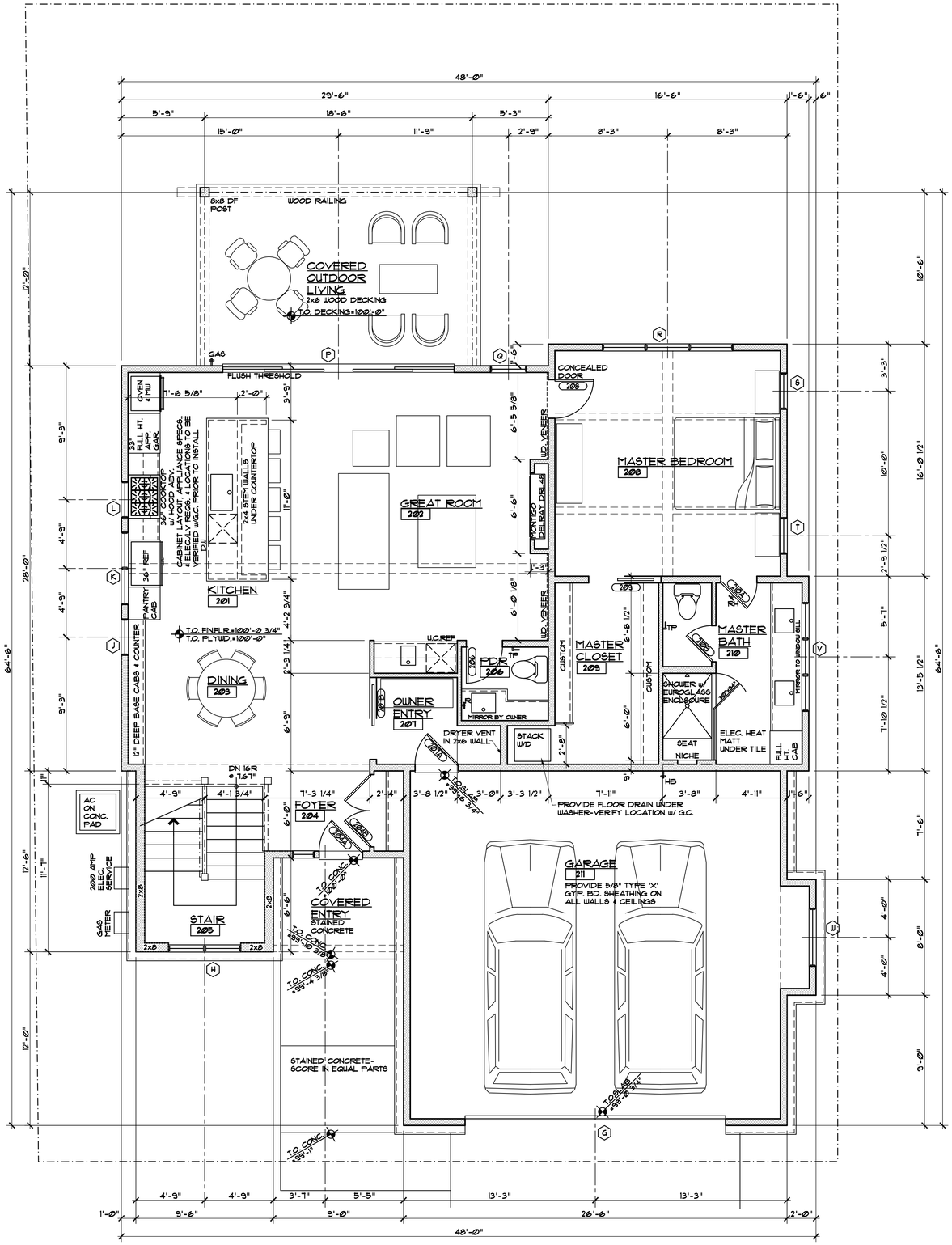

MAIN LEVEL PLAN

1/4" = 1'-0"

GENERAL NOTES:

1. ALL DIMENSIONS ARE TO FACE OF STUD, FACE OF CONCRETE OR CENTER OF POSTS, UNLESS NOTED OTHERWISE.
2. TOP OF WALL HEIGHTS EQUAL TOP OF FLAT PLATE OR LOWER POINT ON BEVELED WALL PLATES.
3. DO NOT SCALE DRAWINGS. NOTIFY ARCHITECT IMMEDIATELY UPON FINDING ANY DISCREPANCIES IN DOCUMENTS.
4. ALL WORK SHALL COMPLY WITH STATE & LOCAL CODES AND ORDINANCES, BE BUILT TO INDUSTRY STANDARDS AND BE PERFORMED TO THE HIGHEST LEVEL OF CRAFTSMANSHIP.
5. VERIFY ALL FINISHED FLOOR THICKNESS FOR DETERMINING MOUNTING HEIGHTS, STAIR CONSTRUCTION, ETC. (3/4" SHOWN ON PLANS MAY VARY).
6. CABINET LAYOUT, APPLIANCE SPECIFICATIONS, AND ELECTRICAL/LOW VOLTAGE REQUIREMENTS & LOCATIONS NEED TO BE VERIFIED BY GENERAL CONTRACTOR PRIOR TO INSTALLATION.
7. FRAMING CONTRACTOR TO PROVIDE BLOCKING FOR ALL SURFACE MOUNTED ACCESSORIES AND SHALL COORDINATE PLACEMENT WITH ON-SITE SUPERVISOR PRIOR TO INSTALLATION.
8. VERIFY ALL VENTING, DUCTWORK, SUPPLY AND RETURN AIR LOCATIONS w/ HVAC CONTRACTOR PRIOR TO COMPLETION OF FRAMING & ELECTRICAL ROUGH-IN. GENERAL CONTRACTOR TO APPROVE ALL LOCATIONS.
9. DROPPED CEILING AND SOFFIT LOCATIONS SHALL BE APPROVED BY ON-SITE SUPERVISOR AND COORDINATED W/ M.E.P. SUB-CONTRACTORS PRIOR TO INSTALLATION.
10. REFER TO WINDOW MANUFACTURER SHOP DRAWINGS FOR EXACT ROUGH OPENINGS FOR ALL DOORS & WINDOWS. NOTIFY ARCHITECT IMMEDIATELY WITH ANY ISSUES REGARDING HEADERS AND/OR POSTING.
11. ALL INTERIOR DRYWALL IS 5/8" GYPSUM BOARD, U.N.O.
12. 5/8" FIBER-REINFORCED GYPSUM PANELS OR FIBER-CEMENT BACKER BOARD SHALL BE INSTALLED IN ALL WET LOCATIONS BEHIND TILE.
13. 5/8" GYPSUM BOARD ON CEILING FRAMING AT 24" O.C. MUST BE INSTALLED PERPENDICULAR TO FRAMING MEMBERS.

DISCLAIMER: ALL PLANS, RENDERINGS, SPECIFICATIONS AND MARKETING MATERIALS ARE SUBJECT TO REVISIONS AND MODIFICATIONS AT DEVELOPERS SOLE DISCRETION DUE TO SITE SPECIFIC GRADE REQUIREMENTS, SIZE OF GARAGE, SIZE OF TOTAL MATERIALS, AVAILABILITY OF LABOR, MANUFACTURER SUPPLY SHORTAGES, AND GOVERNMENTAL AGENCY CHANGES. ALL PLANS AND SPECIFICATIONS ARE SUBJECT TO REVISIONS AND CONDITIONS OF APPROVAL BY THE TOWN OF MINTURN CITY COUNCIL, TOWN OF MINTURN DESIGN REVIEW BOARD, TOWN OF MINTURN BUILDING PERMIT DEPARTMENT AND ALL OTHER APPLICABLE REGULATORY AGENCIES. ARTIST RENDERINGS HAVE BEEN PROVIDED FOR ILLUSTRATIVE AND MARKETING PURPOSES ONLY AND SHOULD NOT BE RELIED UPON AS A BASIS FOR PURCHASING. COLOR, MATERIALS AND DESIGN ELEMENTS ARE SUBJECT TO REFINEMENT AND REVISION WITHOUT NOTICE AT DEVELOPERS SOLE DISCRETION.

EGGERS ARCHITECTURE, INC.
PO BOX 798 KREMMLING, CO 80459
(970) 724-3411 CELL: (970) 409-9790
don.eggers@eggersarchitecture.com

RESORT CONCEPTS
225 MAIN STREET, SUITE C-101
EDWARDS, COLORADO
(970) 926-1720

SORKIN
155 MILES END LANE
LOT 22, MINTURN NORTH
MINTURN, COLORADO

PROJECT NO: 2412-22 L.22

ISSUED

#	DATE	BY	COMMENTS
5	2-5-25	DUE	DRB SUBMITTAL SET

A1.2

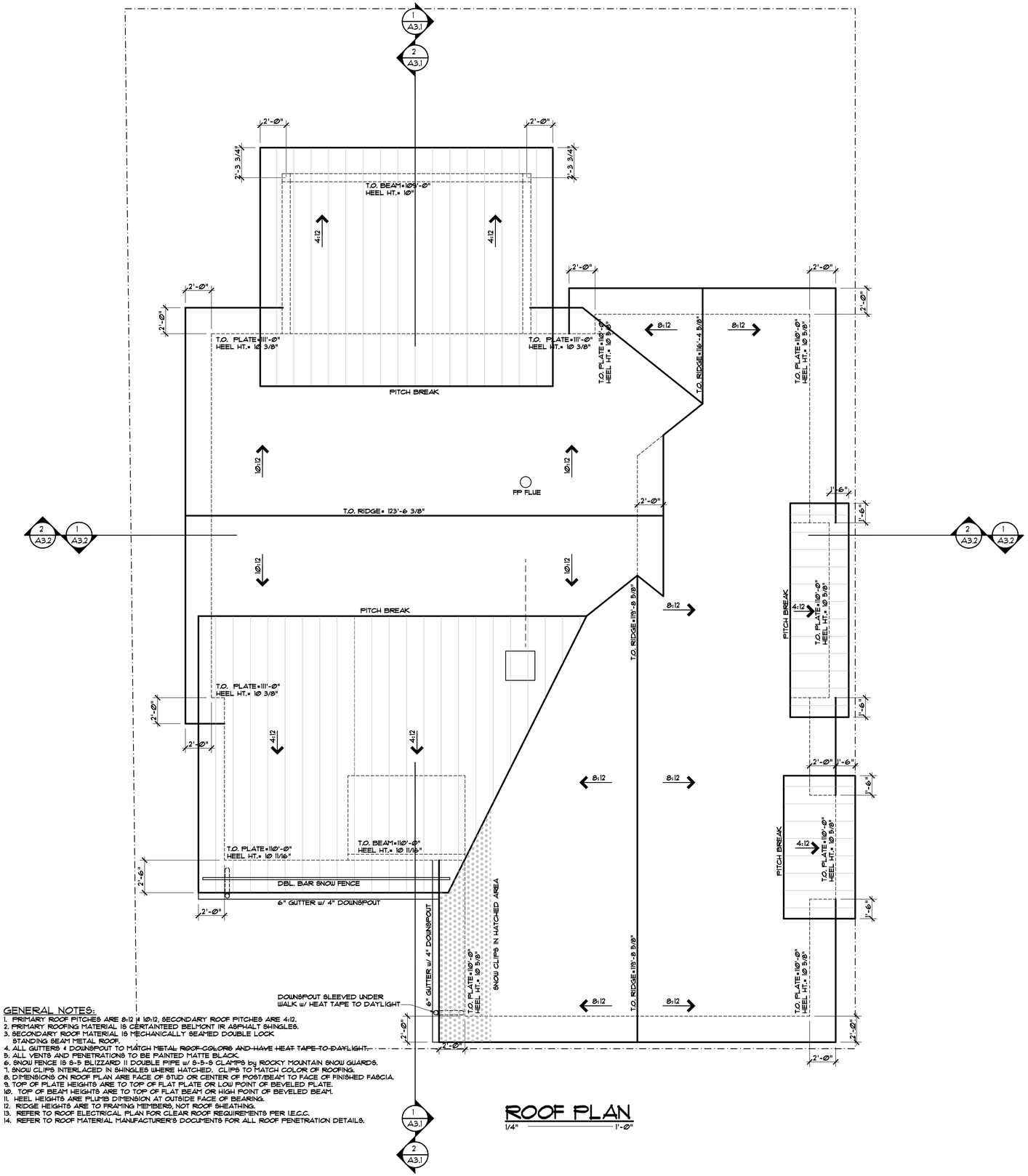

GENERAL NOTES:

1. PRIMARY ROOF PITCHES ARE 8:12 & 10:12, SECONDARY ROOF PITCHES ARE 4:12.
2. PRIMARY ROOFING MATERIAL IS CERTAINTEED BELMONT IR ASPHALT SHINGLES.
3. SECONDARY ROOF MATERIAL IS MECHANICALLY SEAMED DOUBLE LOCK STANDING SEAM METAL ROOF.
4. ALL GUTTERS & DOWNSPOUT TO MATCH METAL ROOF COLORS AND HAVE HEAT TAPE TO DAYLIGHT.
5. ALL VENTS AND PENETRATIONS TO BE PAINTED MATTE BLACK.
6. SNOW FENCE IS S-5 BLIZZARD II DOUBLE PIPE w/ S-5-S CLAMPS by ROCKY MOUNTAIN SNOW GUARDS.
7. SNOW CLIPS INTERLACED IN SHINGLES WHERE HATCHED. CLIPS TO MATCH COLOR OF ROOFING.
8. DIMENSIONS ON ROOF PLAN ARE FACE OF STUD OR CENTER OF POST/BEAM TO FACE OF FINISHED FASCIA.
9. TOP OF PLATE HEIGHTS ARE TO TOP OF FLAT PLATE OR LOW POINT OF BEVELED PLATE.
10. TOP OF BEAM HEIGHTS ARE TO TOP OF FLAT BEAM OR HIGH POINT OF BEVELED BEAM.
11. HEEL HEIGHTS ARE PLUMB DIMENSION AT OUTSIDE FACE OF BEARING.
12. RIDGE HEIGHTS ARE TO FRAMING MEMBERS, NOT ROOF SHEATHING.
13. REFER TO ROOF ELECTRICAL PLAN FOR CLEAR ROOF REQUIREMENTS PER I.E.C.C.
14. REFER TO ROOF MATERIAL MANUFACTURER'S DOCUMENTS FOR ALL ROOF PENETRATION DETAILS.

ROOF PLAN

1/4" = 1'-0"

DISCLAIMER: ALL PLANS, RENDERINGS, SPECIFICATIONS AND MARKETING MATERIALS ARE SUBJECT TO REVISIONS AND MODIFICATIONS AT DEVELOPERS SOLE DISCRETION DUE TO SITE SPECIFIC GRADING CONDITIONS, AVAILABILITY OF MATERIALS, AVAILABILITY OF LABOR, MANUFACTURER SUPPLY SHORTAGES, AND GOVERNMENTAL AGENCY CHANGES. ALL PLANS AND SPECIFICATIONS ARE SUBJECT TO REVISIONS AND CONDITIONS OF APPROVAL BY THE TOWN OF MINTURN CITY COUNCIL, TOWN OF MINTURN DESIGN REVIEW BOARD, TOWN OF MINTURN BUILDING PERMIT DEPARTMENT AND ALL OTHER APPLICABLE REGULATORY AGENCIES. ARTIST RENDERINGS HAVE BEEN PROVIDED FOR ILLUSTRATIVE AND MARKETING PURPOSES ONLY AND SHOULD NOT BE RELIED UPON AS A BASIS FOR PURCHASING. COLOR, MATERIALS AND DESIGN ELEMENTS ARE SUBJECT TO REFINEMENT AND REVISION WITHOUT NOTICE AT DEVELOPERS SOLE DISCRETION.

EGGERS ARCHITECTURE, INC.
PO BOX 798 KREMMLING, CO 80459
(970) 724-3411 CELL: (970) 409-9790
don.eggers@eggersarchitecture.com

RESORT CONCEPTS
225 MAIN STREET, SUITE C-101
EDWARDS, COLORADO
(970) 926-1720

SORKIN
155 MILES END LANE
LOT 22, MINTURN NORTH
MINTURN, COLORADO

PROJECT NO: 2412-22 L22

ISSUED

#	DATE	BY	COMMENTS
5	2-5-25	DUE	DRB SUBMITTAL SET

A1.3

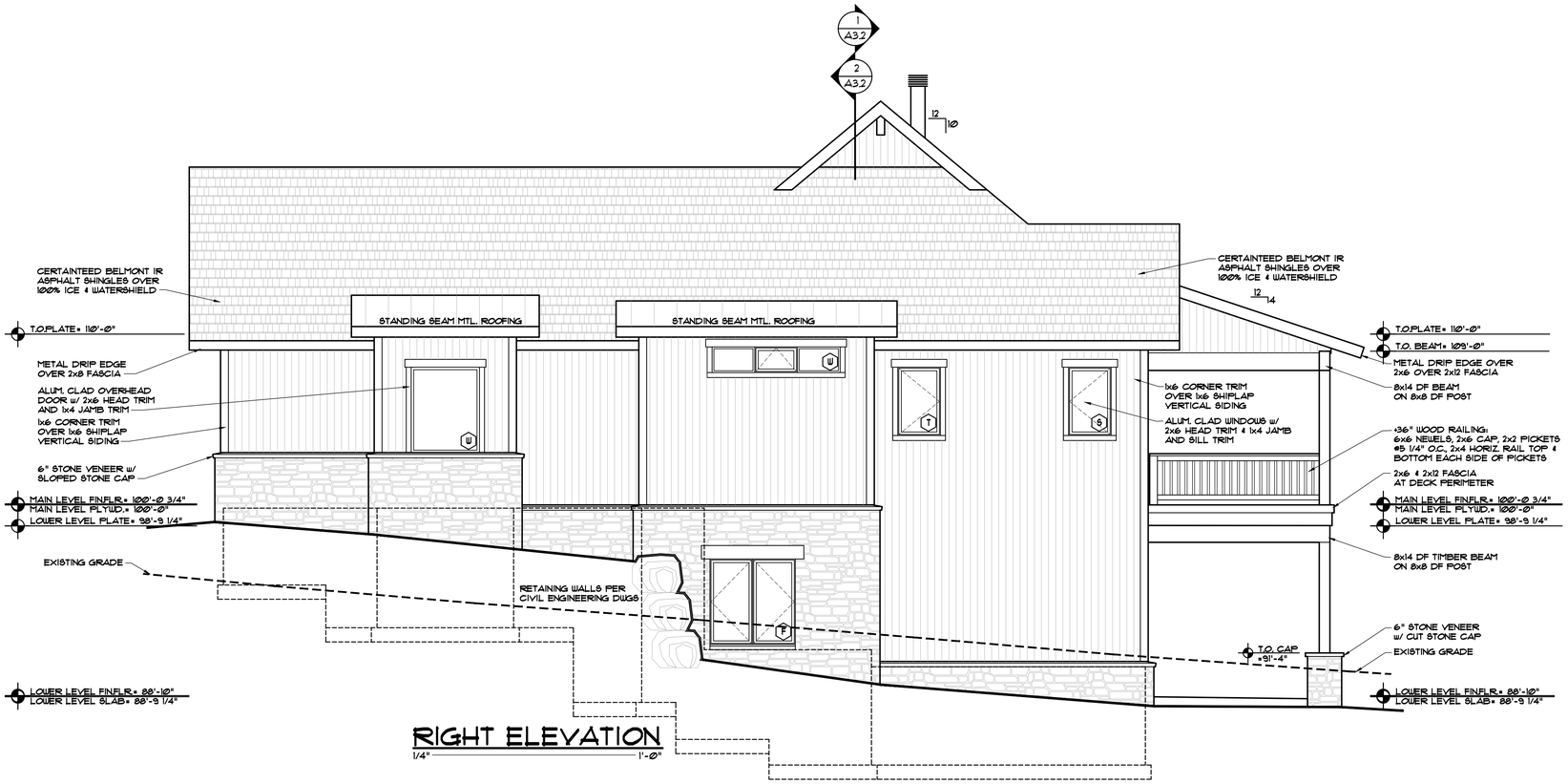

RIGHT ELEVATION

1/4" — 1'-0"

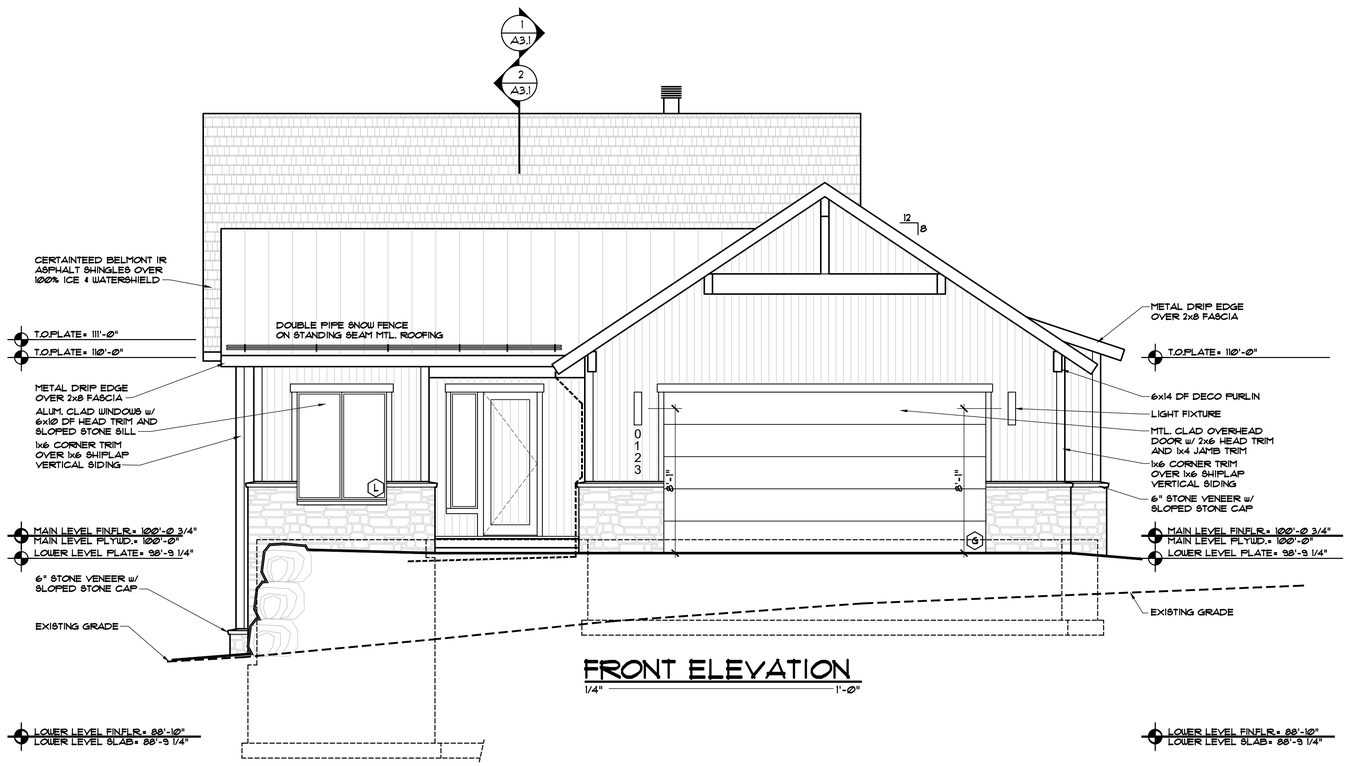

FRONT ELEVATION

1/4" — 1'-0"

DISCLAIMER: ALL PLANS, RENDERINGS, SPECIFICATIONS AND MARKETING MATERIALS ARE SUBJECT TO REVISIONS AND MODIFICATIONS AT DEVELOPERS SOLE DISCRETION DUE TO SITE SPECIFIC GRADING CONDITIONS, AVAILABILITY OF MATERIALS, AVAILABILITY OF LABOR, MANUFACTURER SUPPLY SHORTAGES, AND GOVERNMENTAL AGENCY CHANGES. ALL PLANS AND SPECIFICATIONS ARE SUBJECT TO REVISIONS AND CONDITIONS OF APPROVAL BY THE TOWN OF MINTURN CITY COUNCIL, TOWN OF MINTURN DESIGN REVIEW BOARD, TOWN OF MINTURN BUILDING PERMIT DEPARTMENT AND ALL OTHER APPLICABLE REGULATORY AGENCIES. ARTIST RENDERINGS HAVE BEEN PROVIDED FOR ILLUSTRATIVE AND MARKETING PURPOSES ONLY AND SHOULD NOT BE RELIED UPON AS A BASIS FOR PURCHASING. COLOR, MATERIALS AND DESIGN ELEMENTS ARE SUBJECT TO REFINEMENT AND REVISION WITHOUT NOTICE AT DEVELOPERS SOLE DISCRETION.

EGGERS ARCHITECTURE, INC.
PO BOX 798 KREMMLING, CO 80459
(970) 724-3411 CELL: (970) 409-9790
don.eggers@eggersarchitecture.com

RESORT CONCEPTS
225 MAIN STREET, SUITE C-101
EDWARDS, COLORADO
(970) 926-1720

SORKIN
155 MILES END LANE
LOT 22, MINTURN NORTH
MINTURN, COLORADO

PROJECT NO: 2412-22 L22

ISSUED

#	DATE	BY	COMMENTS
5	2-5-25	DUE	DRB SUBMITTAL SET

A2.1

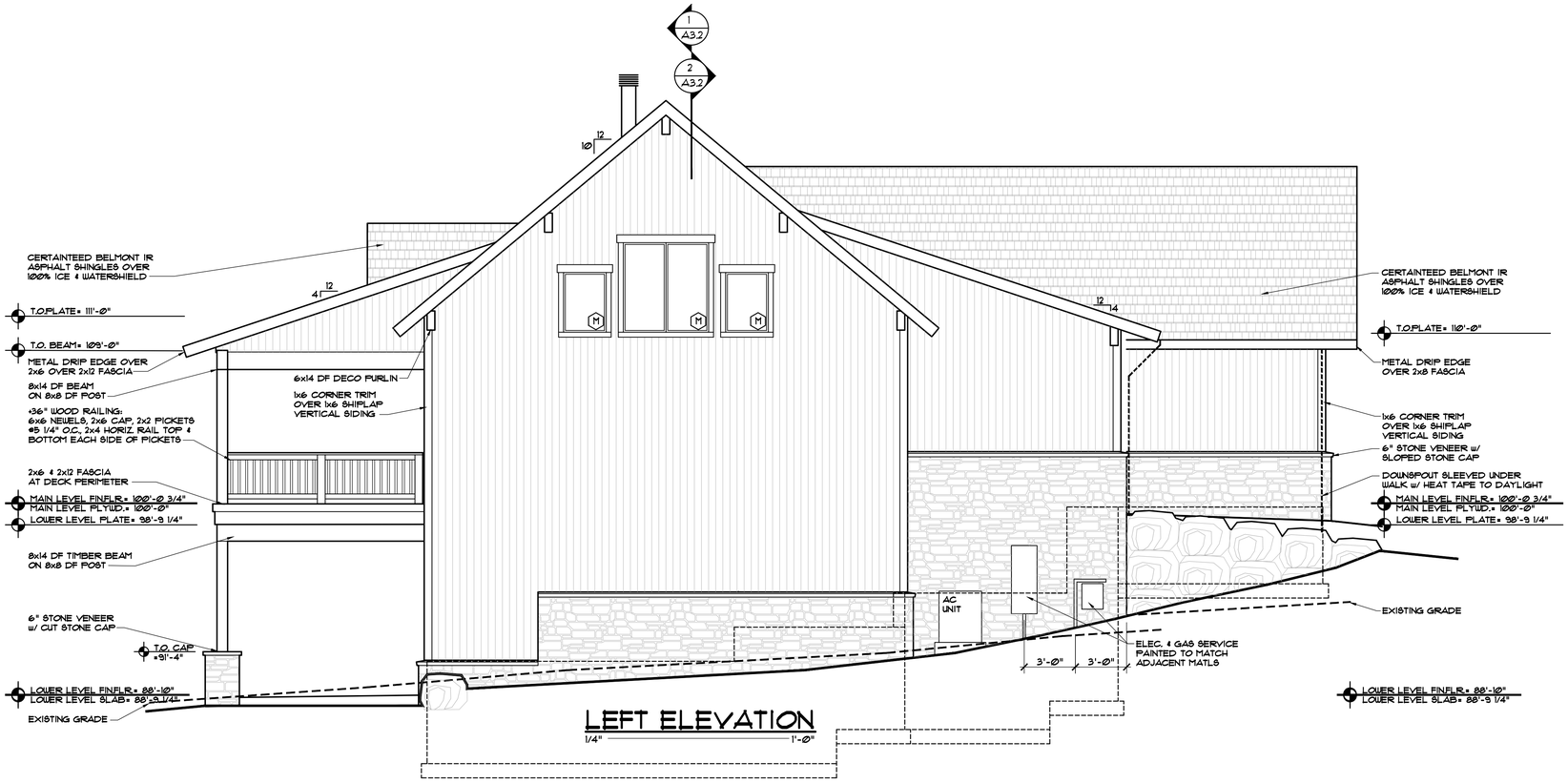

LEFT ELEVATION

1/4" — 1'-0"

REAR ELEVATION

1/4" — 1'-0"

DISCLAIMER: ALL PLANS, RENDERINGS, SPECIFICATIONS AND MARKETING MATERIALS ARE SUBJECT TO REVISIONS AND MODIFICATIONS AT DEVELOPERS SOLE DISCRETION DUE TO SITE SPECIFIC GRADING CONDITIONS, AVAILABILITY OF MATERIALS, AVAILABILITY OF LABOR, MANUFACTURER SUPPLY SHORTAGES, AND GOVERNMENTAL AGENCY CHANGES. ALL PLANS AND SPECIFICATIONS ARE SUBJECT TO REVISIONS AND CONDITIONS OF APPROVAL BY THE TOWN OF MINTURN CITY COUNCIL, TOWN OF MINTURN DESIGN REVIEW BOARD, TOWN OF MINTURN BUILDING PERMIT DEPARTMENT AND ALL OTHER APPLICABLE REGULATORY AGENCIES. ARTIST RENDERINGS HAVE BEEN PROVIDED FOR ILLUSTRATIVE AND MARKETING PURPOSES ONLY AND SHOULD NOT BE RELIED UPON AS A BASIS FOR PURCHASING. COLOR, MATERIALS AND DESIGN ELEMENTS ARE SUBJECT TO REFINEMENT AND REVISION WITHOUT NOTICE AT DEVELOPERS SOLE DISCRETION.

EGGERS
ARCHITECTURE, INC.
PO BOX 798 KREMMLING, CO 80459
(970) 724-3411 CELL: (970) 409-9790
don.eggers@eggersarchitecture.com

RESORT CONCEPTS
225 MAIN STREET, SUITE C-101
EDWARDS, COLORADO
(970) 926-1720

SORKIN
155 MILES END LANE
LOT 22, MINTURN NORTH
MINTURN, COLORADO

PROJECT NO: 2412-22 L22

ISSUED

#	DATE	BY	COMMENTS
5	2-5-25	DUE	DRB SUBMITTAL SET

A2.2

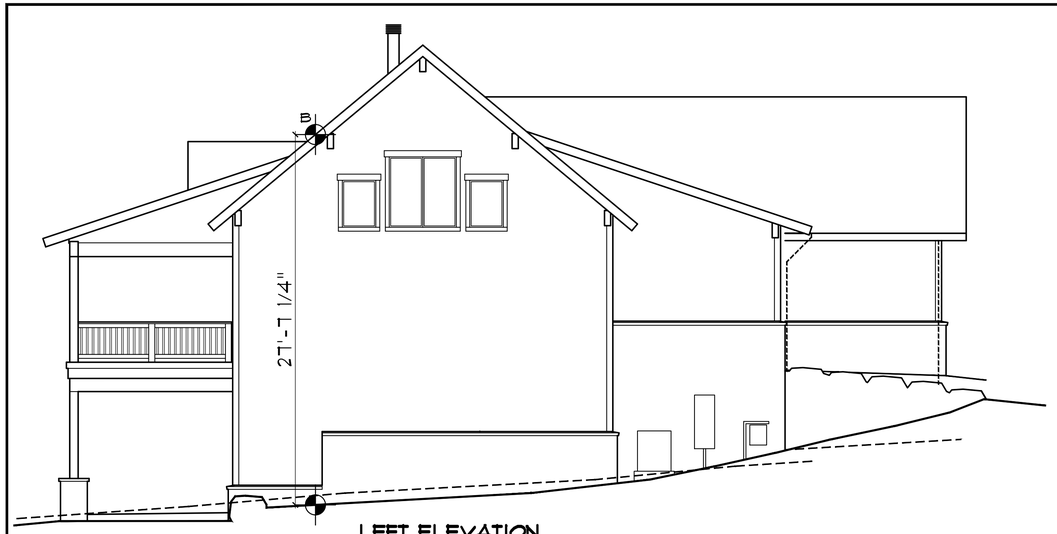

LEFT ELEVATION
1/4" 1'-0"

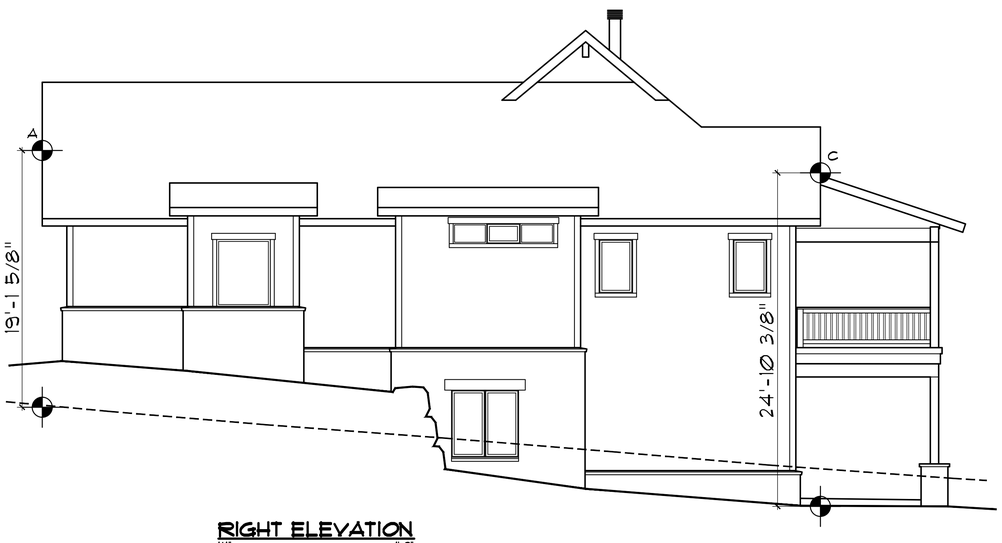

RIGHT ELEVATION
1/4" 1'-0"

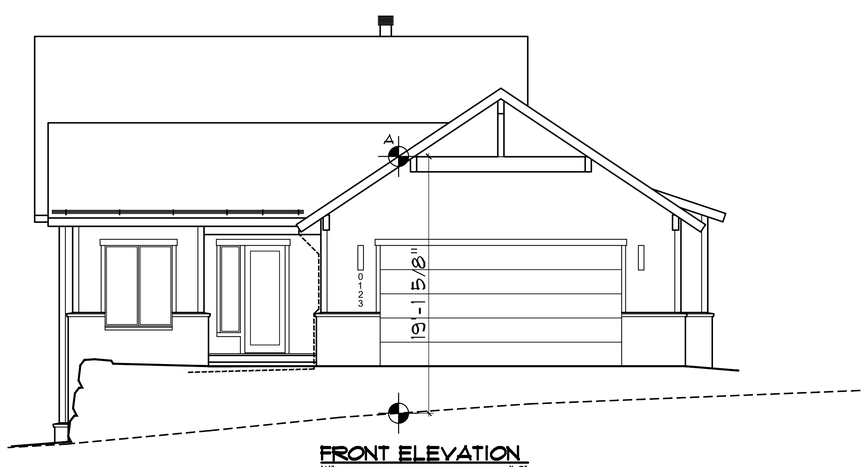

FRONT ELEVATION
1/4" 1'-0"

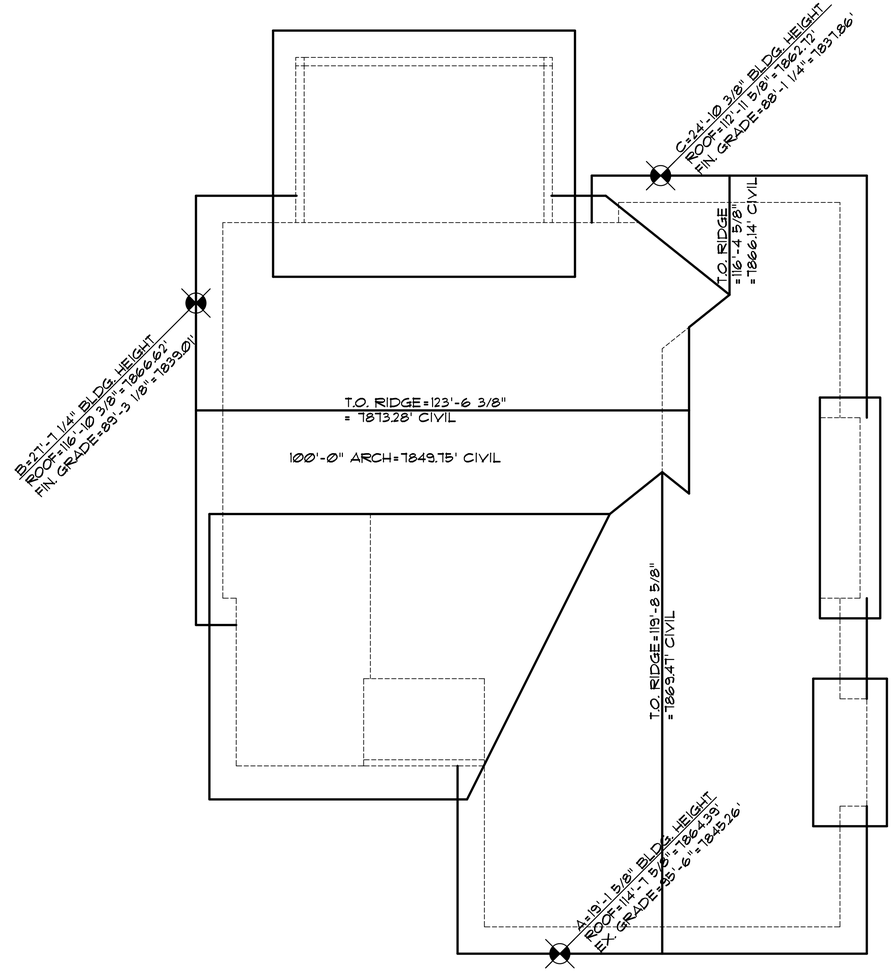

ROOF PLAN
1/4" 1'-0"

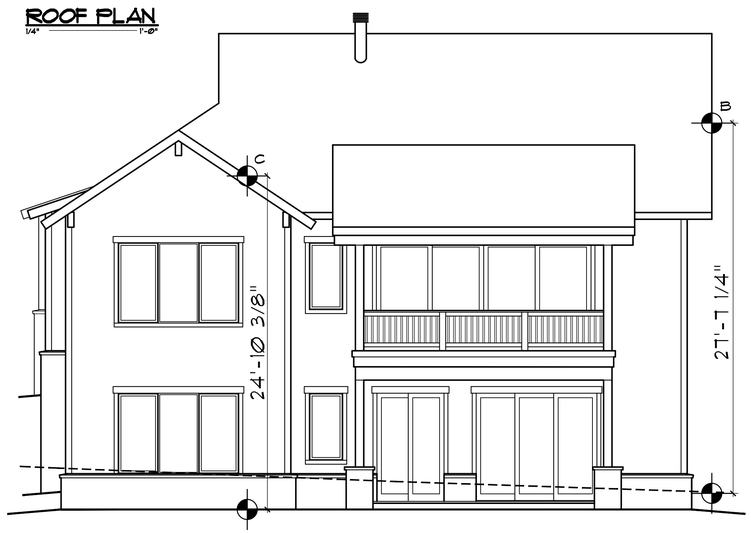

REAR ELEVATION
1/4" 1'-0"

DISCLAIMER: ALL PLANS, RENDERINGS, SPECIFICATIONS AND MARKETING MATERIALS ARE SUBJECT TO REVISIONS AND MODIFICATIONS AT DEVELOPERS SOLE DISCRETION DUE TO SITE SPECIFIC GRADING CONDITIONS, AVAILABILITY OF MATERIALS, AVAILABILITY OF LABOR, MANUFACTURER SUPPLY SHORTAGES, AND GOVERNMENTAL AGENCY CHANGES. ALL PLANS AND SPECIFICATIONS ARE SUBJECT TO REVISIONS AND CONDITIONS OF APPROVAL BY THE TOWN OF MINTURN CITY COUNCIL, TOWN OF MINTURN DESIGN REVIEW BOARD, TOWN OF MINTURN BUILDING PERMIT DEPARTMENT AND ALL OTHER APPLICABLE REGULATORY AGENCIES. ARTIST RENDERINGS HAVE BEEN PROVIDED FOR ILLUSTRATIVE AND MARKETING PURPOSES ONLY AND SHOULD NOT BE RELIED UPON AS A BASIS FOR PURCHASING. COLOR, MATERIALS AND DESIGN ELEMENTS ARE SUBJECT TO REFINEMENT AND REVISION WITHOUT NOTICE AT DEVELOPERS SOLE DISCRETION.

EGGERS
ARCHITECTURE, INC.
PO BOX 798 KREMMLING, CO 80459
(970) 724-3411 CELL: (970) 409-9790
don.eggers@eggersarchitecture.com

RESORT CONCEPTS
225 MAIN STREET, SUITE C-101
EDWARDS, COLORADO
(970) 926-1720

SORKIN
155 MILES END LANE
LOT 22, MINTURN NORTH
MINTURN, COLORADO

PROJECT NO: 2412-22 L22

ISSUED

#	DATE	BY	COMMENTS
5	2-5-25	DUE	DRB SUBMITTAL SET

BH1