

**Minor Adjustment Plat  
of Mountain Meadows No. 2**

**Final Plat**

**Planning Commission Meeting**  
January 2, 2025

**City Council Meeting**

**Applicants:** Greenbriar Partners, LLC

**Case Number:** 24.10 FSP

**Agent:** ECS Engineering/Steve Granger

**Summary:** The applicant is completing a boundary adjustment between Lots 1 and 2 of Mountain Meadows No. 2. The adjustment will increase proposed Lot 1A from 10.0 to 10.50-acres and decrease proposed Lot 2A from 37.65 to 37.15-acres in size.

**Legal Description:** Lots 1 & 2, Mountain Meadows No. 2

**Location:** The property is located at the intersection of Poison Spider Lane and Robertson Rd.

**Current Zoning:** UA (Urban Agriculture) \*no change of zoning is requested or required.

**Existing Land Use:** The new Wyoming Classical Academy school is currently under construction on proposed Lot 1A.

**Adjacent Land Use:** North: Platte View Estates (UAR)  
South: County (LI)  
East: Robertson Hills Subdivision (C-1 & PLI)  
West: County (UA)

**Planning Considerations:**

1. The name of the subdivision will be ‘Minor Adjustment Plat of Mountain Meadows No. 2’. The entire title needs to be bolded and updated on the plat face.
2. Re-label the lots as Lot 1A & 2A and update across the plat and in the dedication.
3. Update the Certificate of Surveyor with the complete subdivision name and date of survey.

**4. Cosmetic changes to the plat:**

- a. Update all approvals and acknowledgements to 2025.
- b. Ensure all line types accurately match the legend.

**5. Survey Reviews:**

- a. The CL 30' wide Private Access Easement running east/west in the southern portion of Lot 2 is existing. Remove all ties, calls and curve data related to the easement and only reference Instrument #1155807 and #1156248.
  - b. Adjust the line type of the above referenced easement to match the legend.
  - c. Similarly, the 20' General Utility Easement along the westerly boundary of the subdivision was previously dedicated via Instrument #1155807. Revise accordingly.
  - d. Remove the 35' wide road easement (Instrument #457758) as it was vacated via the previous plat (Instrument #1156248).
  - e. Add the 75.98' back in along the westerly line of Lot 1 south of the CE1/16 corner and remove the 457.31' dimension as shown. There is a bearing break and should be as shown on the previous platting.
  - f. Replace the 1117.99' dimension with 1246.43' as depicted on the previous platting for the west line of Lot 2.
  - g. The new 50' wide utility easement along the eastern line of Lot 1 is being dedicated with this plat. Adjust the line type to match the legend.
- 
- 

**Staff Recommendation:**

Staff recommends APPROVAL of the final plat upon all planning considerations being completed and for the Planning Commission make a "Do Pass" recommendation on the Final Plat application.

**Planning Commission Recommendation:**

**City Council Decision:**



**CITY OF MILLS**  
**APPLICATION FOR PLAT/REPLAT**  
 Pursuant to the City of Mills Zoning Ordinance

**PAID**  
 DEC 18 2024



City of Mills, Wyoming  
 704 4<sup>th</sup> Street (Physical Address)  
 P.O. Box 789 (Mailing Address)  
 Mills, Wyoming 82644

Date: \_\_\_\_\_  
 Return by: \_\_\_\_\_  
 (Submittal Deadline)  
 For Meeting on: \_\_\_\_\_

**PLEASE PRINT**

**SINGLE POINT OF CONTACT:** Shawn Gustafson

**APPLICANT/PROPERTY OWNER(S) INFORMATION:**

Print Owner Name: Greenbriar Properties  
 Owner Mailing Address: 259 S. Center St., Ste. 216  
 City, State, Zip: Casper, Wy 82601  
 Owner Phone: 307-577-7775  
 Applicant Email: Lisa@lisaburridge.net

**AGENT INFORMATION:**

Print Agent Name: Lisa Burridge  
 Agent Mailing Address: same  
 City, State, Zip: \_\_\_\_\_  
 Agent Phone: \_\_\_\_\_  
 Agent Email: \_\_\_\_\_

**PROPERTY INFORMATION:**

Subject property legal description (attach separate page if long legal): Lot 2, Mountain Meadows No. 2, City of Mills, Natrona County Wy  
Being part of E1/2, Section 10, T33N, R80W.  
 Physical address of subject property if available: Robertson Road  
 Size of lot(s) 37.15 Acres sq. ft/ acres:  
 Current zoning: Urban Agriculture Current use: Vacant  
 Intended use of the property: Future Development Subdivision  
 Zoning within 300 feet: Urban Agriculture Land use within 300 feet: School

**ATTACHMENTS (REQUIRED):**

1. Proof of ownership:   x   (such as deed, title certification, attorney's title opinion)
2. Seven (7) full sized copies of the plat/replat:   x
3. One reproducible 11 x 17 plat/replat hard copy:   x
4. One plat/replat electronic copy (pdf):   x

**RIGHT-OF-WAY / EASEMENT INFORMATION:**

Right-of-Way / Easement Location: N/A  
 (Example: along west property line, running north & south)  
 Width of Existing Right-of-Way / Easement: \_\_\_\_\_ Number of Feet to be Vacated: \_\_\_\_\_  
 Please indicate the purpose for which the Right-of-Way / Easement is to be vacated: Abandoned

**SIGNATURE(S):**

The following owner's signature signifies that all information on this application is accurate and correct to the best of the owner's knowledge, and that the owner has thoroughly read and understands all application information and requirements. [In addition to the owner's signature(s), if an agent of the owner is also to be notified and/or contacted for all communications relating to this application, please have the agent sign below.]



**CITY OF MILLS**  
**APPLICATION FOR PLAT/REPLAT**  
Pursuant to the City of Mills Zoning Ordinance



City of Mills, Wyoming  
704 4<sup>th</sup> Street (Physical Address)  
P.O. Box 789 (Mailing Address)  
Mills, Wyoming 82644

Date: \_\_\_\_\_  
Return by: \_\_\_\_\_  
(Submittal Deadline)  
For Meeting on: \_\_\_\_\_

**PLEASE PRINT**

**SINGLE POINT OF CONTACT:** Shawn Gustafson

**APPLICANT/PROPERTY OWNER(S) INFORMATION:**

Print Owner Name:  
XL Charter Development LLC  


---

Owner Mailing Address:  
855 W. Broad St., Suite 300  


---

City, State, Zip: Boise, ID 83702  


---

Owner Phone: 208-908-5505  


---

Applicant Email: clayton@xlcharterdevelopment.com

**AGENT INFORMATION:**

Print Agent Name:  
Clayton Howell  


---

Agent Mailing Address:  
same  


---

City, State, Zip: \_\_\_\_\_  


---

Agent Phone: \_\_\_\_\_  


---

Agent Email: \_\_\_\_\_

**PROPERTY INFORMATION:**

Subject property legal description (attach separate page if long legal): Lot 1, Mountain Meadows No. 2, City of Mills, Natrona County Wy  
Being part of E1/2, Section 10, T33N, R80W.  


---

Physical address of subject property if available: Robertson Road  


---

Size of lot(s) 10.5 Acres sq. ft/acres:  
Current zoning: Urban Agriculture Current use: School  


---

Intended use of the property: School  


---

Zoning within 300 feet: Urban Agriculture Land use within 300 feet: Vacant

**ATTACHMENTS (REQUIRED):**

1. Proof of ownership:   X   (such as deed, title certification, attorney's title opinion)
2. Seven (7) full sized copies of the plat/replat:   X
3. One reproducible 11 x 17 plat/replat hard copy:   X
4. One plat/replat electronic copy (pdf):   X

**RIGHT-OF-WAY / EASEMENT INFORMATION:**

Right-of-Way / Easement Location: N/A  
(Example: along west property line, running north & south)  


---

Width of Existing Right-of-Way / Easement: \_\_\_\_\_ Number of Feet to be Vacated: \_\_\_\_\_  
Please indicate the purpose for which the Right-of-Way / Easement is to be vacated / Abandoned  
\_\_\_\_\_  
\_\_\_\_\_

**SIGNATURE(S):**

The following owner's signature signifies that all information on this application is accurate and correct to the best of the owner's knowledge; and that the owner has thoroughly read and understands all application information and requirements. [In addition to the owner's signature(s), if an agent of the owner is also to be notified and/or contacted for all communications relating to this application, please have the agent sign below.]


I (We) the undersigned owner(s) of the property described above do hereby make application to the City of Mills as follows:  
Minor Adjustment Plat for Mountain Meadows No. 2

OWNER Signature Brian Huffer OWNER Signature \_\_\_\_\_  
AGENT Signature \_\_\_\_\_

FEES (Plat/Replat): \$10.00 per lot (\$250.00 minimum and a \$1,000.00 maximum), plus \$150.00 recording fee.

For Office Use Only: Signature verified: \_\_\_\_\_ Proof of ownership provided: \_\_\_\_\_ Fee Paid: \$ \_\_\_\_\_

I (We) the undersigned owner(s) of the property described above do hereby make application to the City of Mills as follows:  
Minor Adjustment Plat for Mountain Meadows No. 2

OWNER Signature   
AGENT Signature \_\_\_\_\_

OWNER Signature \_\_\_\_\_

FEES (Plat/Replat): \$10.00 per lot (\$250.00 minimum and a \$1,000.00 maximum). **plus \$150.00 recording fee.**

For Office Use Only: Signature verified: \_\_\_\_\_ Proof of ownership provided: \_\_\_\_\_ Fee Paid: \$ \_\_\_\_\_

CITY OF MILLS  
PO BOX 789  
704 FOURTH STREET  
MILLS WY 82644 307-234-6679  
Receipt No: 1.059155 Dec 18, 2024

Greenbrier Properties/Mountain Meadows 2  
Previous Balance: .00  
Planning  
Plat/ Re-Plat 400.00  
10-3200-5210  
Building Permits Income  
Total: 400.00  
Check - Jonah Operating  
Check No: 2991 400.00  
Total Applied: 400.00  
Change Tendered: .00

12/18/2024 8:42 AM

I (We) the undersigned owner(s) of the property described above do hereby make application to the City of Mills as follows:  
Minor Adjustment Plat for Mountain Meadows No. 2

OWNER Signature Clayton Howell

OWNER Signature \_\_\_\_\_

AGENT Signature \_\_\_\_\_

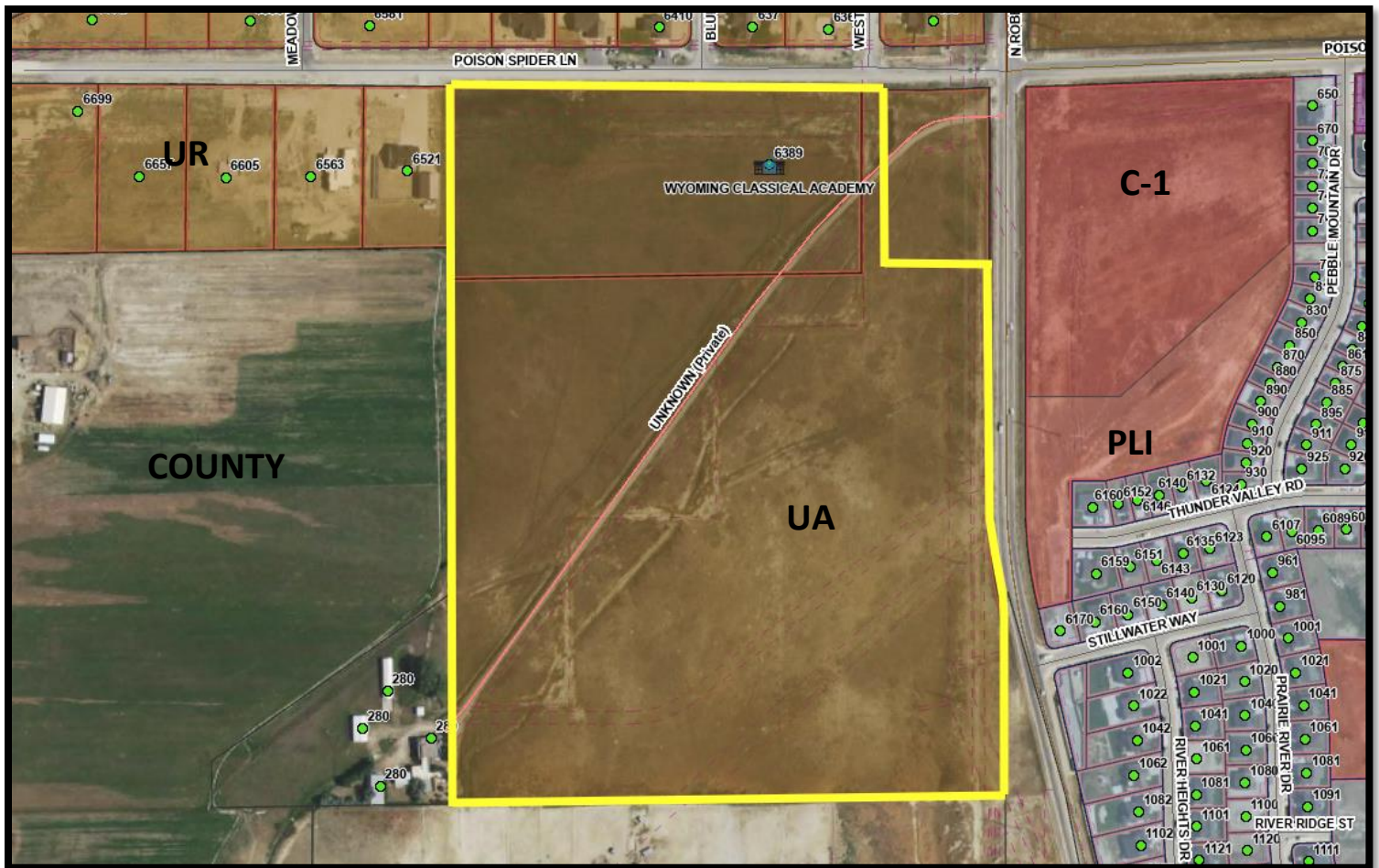
**FEES (Plat/Replat): \$10.00 per lot (\$250.00 minimum and a \$1,000.00 maximum), plus \$150.00 recording fee.**

<b>For Office Use Only:</b> Signature verified: _____ Proof of ownership provided: _____ Fee Paid: \$ _____
---


















## Minor Adjustment Plat of Mountain Meadows No. 2



### Mills Zoning Districts

- |  |  |
|--|--|
|  Mills, C-1: General Commercial         |  Mills, O-B: Office Business District             |
|  Mills, C-3: Business Service District  |  Mills, R-1: Single Family Dwelling District      |
|  Mills, I-1: Light Industrial           |  Mills, R-2: One and Two Family Dwelling District |
|  Mills, I-2: Heavy Industrial           |  Mills, R-3: Multiple Family Dwelling District    |
|  Mills, M-H: Manufactured Home District |  Mills, UA: Urban Agriculture                     |
|  Mills, M-P: Manufactured Home Park     |  Mills, UR: Urban Agriculture Residential         |
|  Mills, PLI: Public Land Institutions   |  |

**WARRANTY DEED**

FT INVESTMENTS, LLC, grantor(s) of Natrona County, State of Wyoming, for and in consideration of Ten Dollars and Other Good and Valuable Consideration, in hand paid, receipt whereof is hereby acknowledged, Convey and Warrant To

GREENBRIAR PARTNERS, LLC, grantee(s), whose address is:

of Natrona County and State of Wyoming, the following described real estate, situate in Natrona County and State of Wyoming, hereby releasing and waiving all rights under and by virtue of the homestead exemption laws of the State, to wit:

TRACT 1, "MOUNTAIN MEADOWS", AN ADDITION TO THE CITY OF MILLS, NATRONA COUNTY, WYOMING, AS PER PLAT RECORDED JUNE 1, 2022, AS INSTRUMENT NO. 1125075.

Subject to Covenants, Conditions, Restrictions, and Easements of Record, if any.

Witness my/our hand(s) this 10th day of June, 2022.

FT INVESTMENTS, LLC

BY: [Signature]  
KEITH P. TYLER  
MEMBER

BY: [Signature]  
GARY FERGUSON  
MEMBER

State of Wyoming )  
                                  )SS.  
County of Natrona )

This record was acknowledged before me on this 10th day of June, 2022 by KEITH P. TYLER as MEMBER and GARY FERGUSON as MEMBER of FT INVESTMENTS, LLC.

Given under my hand and notarial seal this 10th day of June, 2022.

My Commission Expires: May 7, 2024  
[Signature]  
Notarial Officer



Recording requested by  
and when recorded please return to:

Performance Charter School Development LLC  
855 W. Broad Street, Suite 300  
Boise, ID 83702  
Attn: Legal Department



6/21/2024 9:15:56 AM  
Pages: 6

NATRONA COUNTY CLERK

Tracy Good  
Recorded: CC  
Fee: \$27.00  
AMERICAN TITLE AGENCY

**1156249**

### GENERAL WARRANTY DEED

THIS GENERAL WARRANTY DEED made this 17<sup>th</sup> day of June, 2024, by Greenbriar Partners LLC, a Wyoming limited liability company, whose address is 259 S. Center, Suite 214, Casper, Wyoming 82601 (the "Grantor") for and in consideration of the sum of Ten Dollars (\$10.00) and other good and valuable consideration, the receipt and sufficiency of which are hereby acknowledged, hereby grants, bargains, sells, conveys and warrants unto GRHH PERFORMANCE MILLS LLC, an Idaho limited liability company, as to an undivided 90% interest, and XL CHARTER DEVELOPMENT, LLC, a Utah limited liability company, as to an undivided 10% interest (collectively, the "Grantee"), whose address is 855 W. Broad Street, Suite 300, Boise, Idaho 83702, and the Grantee's heirs and assigns forever all the real property together with any improvements located in the County of Natrona and State of Wyoming, described as follows:

See Exhibit A attached hereto.

(Whenever used herein the terms Grantor and Grantee include all the parties to this instrument and the heirs, legal representatives, and assigns of individuals, and the successors of assigns of corporations, trust and trustees.)


TOGETHER with all and singular the hereditaments and appurtenances thereunto belonging, or in anywise appertaining, the reversions, remainders, rents, issues and profits thereof, and all the estate, right, title, interest, claim and demand whatsoever of the Grantor, either in law or equity, of, in and to the above bargained premises, with the hereditaments, easements, gaps and gores, rights of way and appurtenances;

TO HAVE AND TO HOLD the said premises above bargained and described, with the appurtenances, easements, hereditaments, rights of way and gaps and gores, unto the Grantee and the Grantee's heirs, successors and assigns forever. The Grantor, for the Grantor and the Grantor's heirs and assigns, does covenant and agree that the Grantor shall and will WARRANT THE TITLE AND FOREVER DEFEND the above described premises but not any vacated street, alley, or other right-of-way that adjoins said premises, if any, in the quiet and peaceable possession of the Grantee and the heirs, successors and assigns of the Grantee, against all and every person or persons claiming the whole or any part thereof, by, through or under the Grantor except and subject to those matters identified on Exhibit B attached hereto and incorporated herein by this reference (the "Permitted Exceptions").

IN WITNESS WHEREOF, the Grantor has caused these presents to be duly authorized in its name and by those thereunto duly authorized, the day and year first above written.

**Grantor:**


**Greenbriar Partners, LLC,**  
a Wyoming limited liability company

By:   
Name: Lisa Burridge  
Title: Managing Member

STATE OF WYOMING     )  
  ) ss  
COUNTY OF NATRONA    )

The foregoing instrument was acknowledged before me this 17<sup>th</sup> day of June, 2024, by Lisa Burridge as Managing Member of Greenbriar Partners, LLC, a Wyoming limited liability company.

[SEAL]

  
\_\_\_\_\_  
Notary Public Signature  
Print Name: Tristie Ross  
My Commission Expires: 7.29.27

**TRISTIE A. ROSS  
NOTARY PUBLIC  
STATE OF WYOMING  
COMMISSION ID: 15545  
MY COMMISSION EXPIRES 07/29/2027**

**EXHIBIT A**  
**Legal Description**

LOT 1, "MOUNTAIN MEADOWS NO. 2", AN ADDITION TO THE CITY OF MILLS,  
NATRONA COUNTY, WYOMING, AS PER PLAT RECORDED JUNE 12, 2024, AS  
INSTRUMENT NO. 1155807.

**EXHIBIT B**  
**Permitted Exceptions**

1. TAXES OR ASSESSMENTS NOT YET DUE AND PAYABLE.
2. TERMS AND PROVISIONS CONTAINED IN RIGHT OF WAY DEED, FROM GERTRUDE E. WALPORT, A SINGLE LADY, TO THE ILLINOIS PIPE LINE COMPANY, DATED JULY 19, 1921, RECORDED SEPTEMBER 21, 1921, IN BOOK 31 OF DEEDS, PAGE 36. AND SUBSEQUENT ASSIGNMENTS THEREOF.
3. TERMS AND PROVISIONS CONTAINED IN RIGHT OF WAY GRANT, FROM GERTRUDE E. WALPORT, A SINGLE PERSON, TO R. E. WERTZ, DATED OCTOBER 8, 1921, RECORDED FEBRUARY 18, 1922, IN BOOK 33 OF DEEDS, PAGE 21. AND SUBSEQUENT ASSIGNMENTS THEREOF.
4. TERMS AND PROVISIONS CONTAINED IN RIGHT OF WAY, FROM GERTRUDE E. MIRANDA FORMERLY GERTRUDE E. WALPORT, TO BOLTON OIL COMPANY, A WYOMING CORPORATION, DATED OCTOBER 5, 1922, RECORDED NOVEMBER 27, 1922, IN BOOK 36 OF DEEDS, PAGE 8.
5. TERMS AND PROVISIONS CONTAINED IN PATENT FROM THE UNITED STATES OF AMERICA TO GERTRUDE E. MIRANDA, FORMERLY GERTRUDE E. WALPORT, DATED FEBRUARY 20, 1924, RECORDED JUNE 25, 1924, IN BOOK 42 OF DEEDS, PAGE 118.
6. TERMS AND PROVISIONS CONTAINED IN PATENT FROM THE UNITED STATES OF AMERICA TO FREDERICK A. WALPORT, DATED DECEMBER 18, 1923, RECORDED JANUARY 11, 1924, IN BOOK 32 OF DEEDS, PAGE 436.
7. TERMS AND PROVISIONS CONTAINED IN RIGHT OF WAY DEED BY AND BETWEEN R. E. WERTZ, AGENT, AND PRODUCERS AND REFINERS CORPORATION, DATED JULY 31, 1922, RECORDED DECEMBER 27, 1926, IN BOOK 22 AC&L, PAGE 155. AND SUBSEQUENT ASSIGNMENTS THEREOF.
8. TERMS AND PROVISIONS CONTAINED IN ASSIGNMENT OF RIGHTS OF WAY AND STATION SITE LEASES, PERMITS AND LICENSES, BETWEEN PRODUCERS AND REFINERS CORPORATION, ET AL, AND SINCLAIR WYOMING OIL COMPANY, DATED MAY 21, 1934, RECORDED NOVEMBER 22, 1934, IN BOOK 27 AC&L, PAGE 88.
9. TERMS, PROVISIONS AND EFFECT CONTAINED IN AMENDATORY CONTRACT BETWEEN THE UNITED STATES OF AMERICA AND THE CASPER-ALCOVA IRRIGATION DISTRICT, DATED AUGUST 3, 1935, RECORDED SEPTEMBER 23, 1935, IN BOOK 27 AC&L, PAGE 481; AND DATED NOVEMBER 25, 1957, RECORDED DECEMBER 3, 1957, IN BOOK 73 AC&L, PAGE 427. ALSO, SEE AFFIDAVIT AFFECTING TITLE DATED MAY 21, 1998, RECORDED JUNE 3, 1998, AS INSTRUMENT NO. 614975.
10. TERMS AND PROVISIONS CONTAINED IN AGREEMENT BY AND BETWEEN NORTHERN UTILITIES COMPANY AND SINCLAIR REFINING COMPANY, DATED JANUARY 3, 1941, RECORDED FEBRUARY 17, 1941, IN BOOK 31 AC&L, PAGE 413.
11. TERMS AND PROVISIONS CONTAINED IN CONTRACT AND GRANT OF EASEMENT BETWEEN THE UNITED STATES OF AMERICA AND H. A. NORDMAN, A SINGLE PERSON, DATED OCTOBER 19, 1951, RECORDED NOVEMBER 2, 1951, IN BOOK 47 AC&L, PAGE 105.

12. TERMS AND PROVISIONS CONTAINED IN GENERAL CONVEYANCE FROM NORTHERN UTILITIES COMPANY TO NORTHERN UTILITIES, INC., A WYOMING CORPORATION, DATED DECEMBER 20, 1962, RECORDED DECEMBER 31, 1962, IN BOOK 102 AC&L, PAGE 203.
13. TERM AND PROVISIONS CONTAINED IN RIGHT OF WAY EASEMENT FROM LAWSON E. MIDDAUGH, ET UX, TO THE MOUNTAIN STATES TELEPHONE AND TELEGRAPH COMPANY, DATED OCTOBER 6, 1972, RECORDED NOVEMBER 6, 1972, IN BOOK 155 AC&L, PAGE 435; AND RIGHT OF WAY EASEMENT FROM LAWSON E. MIDDAUGH, ET UX, TO THE MOUNTAIN STATES TELEPHONE AND TELEGRAPH COMPANY, DATED NOVEMBER 9, 1972, RECORDED DECEMBER 27, 1972, IN BOOK 155 AC&L, PAGE 656.
14. TERMS AND PROVISIONS CONTAINED IN LICENSE FROM THE COUNTY OF NATRONA, STATE OF WYOMING, TO PIONEER WATER AND SEWER DISTRICT, DATED OCTOBER 1, 1981, RECORDED OCTOBER 7, 1983, AS INSTRUMENT NO. 359637.
15. TERMS AND PROVISIONS CONTAINED IN RIGHT OF WAY EASEMENT FROM DONALD E. MIDDAUGH, ET AL, TO JOHN C. DOYLE, A SINGLE PERSON, DATED MARCH 7, 1989, RECORDED MARCH 16, 1989, AS INSTRUMENT NO. 457758.
16. RECORD OF SURVEY PLAT SHOWING RIGHT-OF-WAY BOUNDARY FOR ROBERTSON ROAD, RECORDED OCTOBER 8, 2010, AS INSTRUMENT NO. 896458.
17. TERMS AND PROVISIONS CONTAINED IN RIGHT OF WAY EASEMENT FROM LAWRENCE E. MIDDAUGH, ET AL, GRANTED TO PACIFICORP, AN OREGON CORPORATION, D/B/A ROCKY MOUNTAIN POWER, DATED JUNE 1, 2012, RECORDED JUNE 11, 2012, AS INSTRUMENT NO. 929946.
18. TERMS AND PROVISIONS CONTAINED IN RESOLUTION NO. 09-17, RESOLUTION NAMING POISON SPIDER LANE, RECORDED MAY 3, 2017, AS INSTRUMENT NO. 1030155.
19. TERMS AND PROVISIONS CONTAINED IN EASEMENT AND DEDICATION BY FT INVESTMENTS, LLC, A WYOMING LIMITED LIABILITY COMPANY, AND PLATTE VIEW DEVELOPMENT, LLC, A WYOMING LIMITED LIABILITY COMPANY, GRANTED TO CASPER ALCOVA IRRIGATION DISTRICT, DATED APRIL 10, 2019, RECORDED APRIL 8, 2022, AS INSTRUMENT NO. 1122250.
20. TERMS AND PROVISIONS CONTAINED IN RESOLUTION NO. 2022-25, RECORDED MAY 25, 2022, AS INSTRUMENT NO. 1124683.
21. EASEMENTS AS SHOWN ON THE PLAT OF MOUNTAIN MEADOWS, RECORDED JUNE 1, 2022, AS INSTRUMENT NO. 1125075.
22. TERMS AND PROVISIONS CONTAINED IN RESOLUTION NO. 2022-44, DATED DECEMBER 13, 2022, RECORDED DECEMBER 15, 2022, AS INSTRUMENT NO. 1134515.
23. TERMS AND PROVISIONS CONTAINED IN RESOLUTION NO. 2023-44, DATED NOVEMBER 14, 2023, RECORDED NOVEMBER 15, 2023, AS INSTRUMENT NO. 1147799.
24. TERMS AND PROVISIONS CONTAINED IN CITY OF MILLS/PERFORMANCE CHARTER SCHOOL MILLS LLC SITE PLAN AGREEMENT BY AND BETWEEN THE CITY OF MILLS , WYOMING, A MUNICIPAL CORPORATION, AND GRHH PERFORMANCE MILLS LLC, ET AL, DATED JANUARY 23, 2024, RECORDED JANUARY 31, 2024, AS INSTRUMENT NO. 1150547.

25. EASEMENTS AS SHOWN ON THE PLAT OF MOUNTAIN MEADOWS NO. 2, RECORDED JUNE 12, 2024, AS INSTRUMENT NO. 1155807.
26. TERMS AND PROVISIONS CONTAINED RESOLUTION NO. 2024-14, RECORDED JUNE 12, 2024, AS INSTRUMENT NO. 1155809.
27. 49. TERMS AND PROVISIONS CONTAINED IN RESOLUTION NO. 2024-13, RECORDED JUNE 12, 2024, AS INSTRUMENT NO. 1155811.