















MAP OF THE TOWN OF MILLS CORPORATE LIMITS, ADDITIONS & ENVIRONS, NATRONA COUNTY, WYOMING

COMPILED BY
WLC - ENGINEERING & SURVEYING
 200 Fronghorn, Casper, Wyoming
 SEPTEMBER 2024

The reproduction of this map without the permission of the Town of Mills is prohibited.

ZONING DISTRICTS
 SEPTEMBER 2024

-  UA URBAN AGRICULTURE
-  C-1 GENERAL COMMERCIAL
-  C-3 BUSINESS SERVICE DISTRICT
-  I-1 LIGHT INDUSTRIAL
-  I-2 HEAVY INDUSTRIAL
-  M-H MANUFACTURED HOME DISTRICT
-  M-P MANUFACTURED HOME PARK
-  O-B OFFICE BUSINESS DISTRICT
-  PLI PUBLIC LANDS AND INSTITUTIONS
-  R-1 SINGLE FAMILY DWELLING DISTRICT
-  R-2 ONE AND TWO FAMILY DWELLING DISTRICT
-  R-3 MULTIPLE FAMILY DWELLING DISTRICT
-  STREETS PLATTED / NOT OPEN
-  UR URBAN AGRICULTURE RESIDENTIAL

