



Parks and Recreation

PATHWAYS MAP UPDATE

Kim Warren, Pathways Project Manager


Meridian, Idaho May 23, 2023

Agenda

- Pathway Planning Context
- Methodology
- Pathway Update Process
- Pathways Map Book – for Review
- Updated Pathway Map
- Project Preview – Five Mile Creek Pathway

PATHWAY PLANNING

- GIS Map functions as current pathways planning tool
- Planning for a formal pathways plan update
- Ongoing updates
- Updated every 18-24 months – adopt changes



New Fivemile Pathway Segment at Ustick and Linder

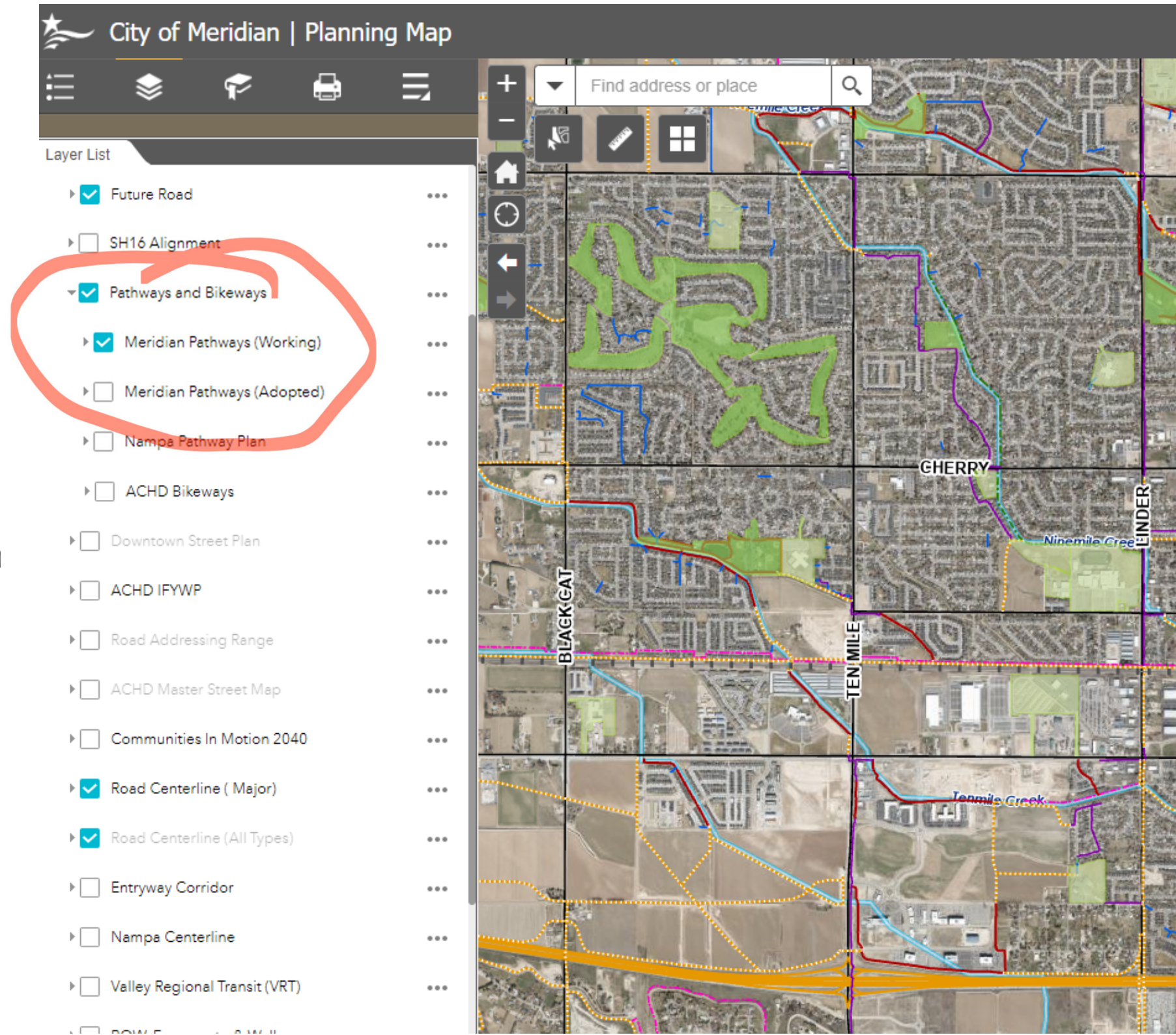
METHODOLOGY

1. Working layer

- Flexible
- Update as we go
- Keep pace with annexation & development
- Track changes for future adoption

2. Adopted Layer

- Last updated in 2020
- Development Code



2023 UPDATE - PROCESS

1. Overview + detailed map book for review
2. Two week review period
3. Incorporate comments
4. Return in June with resolution for formal approval



New bridge with pedestrian pathway component, Quartet Subdivision

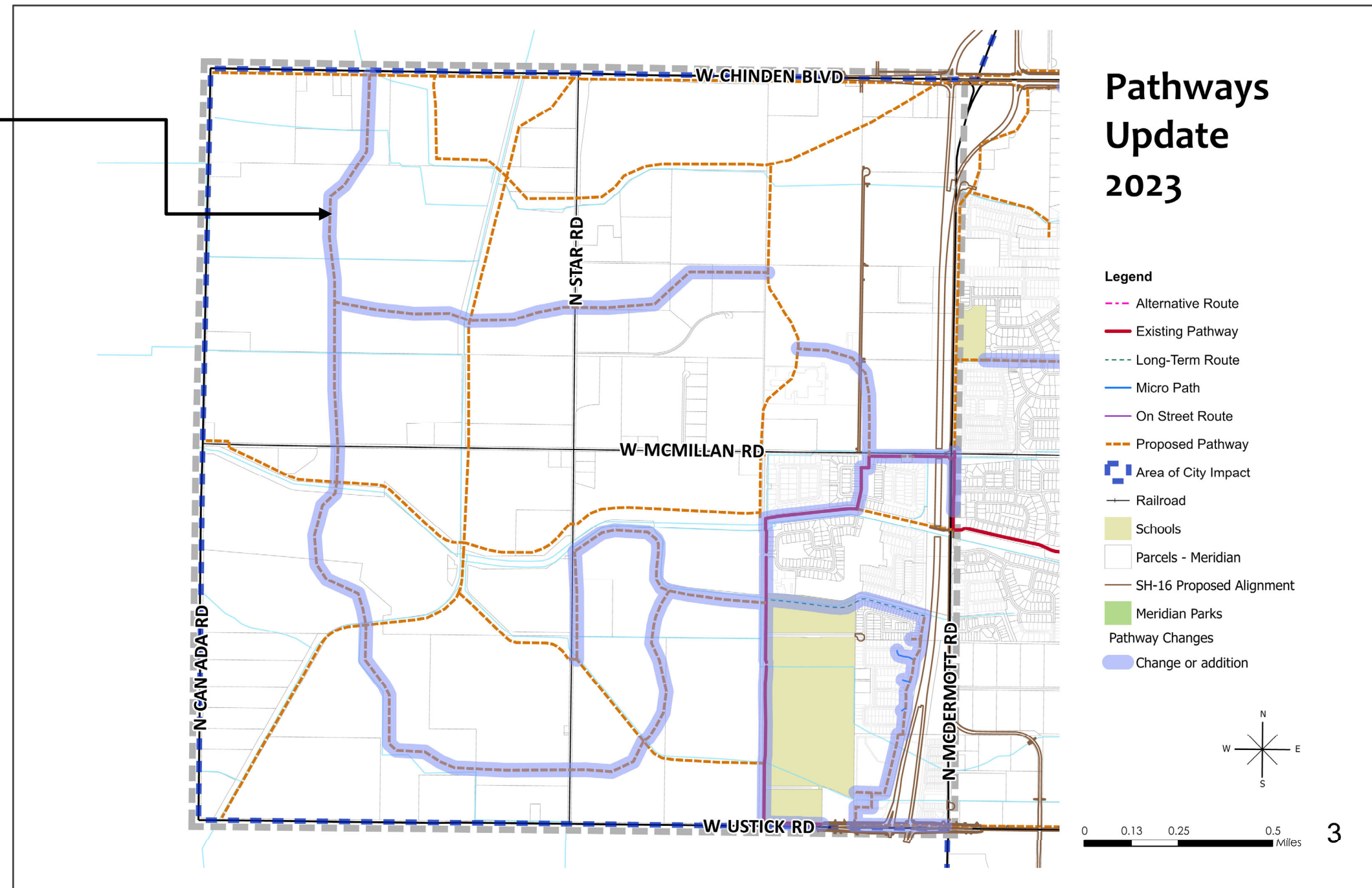
MAP BOOK

1. Highlighted changes since last update include:

- New routes added
- Significant changes to existing
- Minor changes not tracked

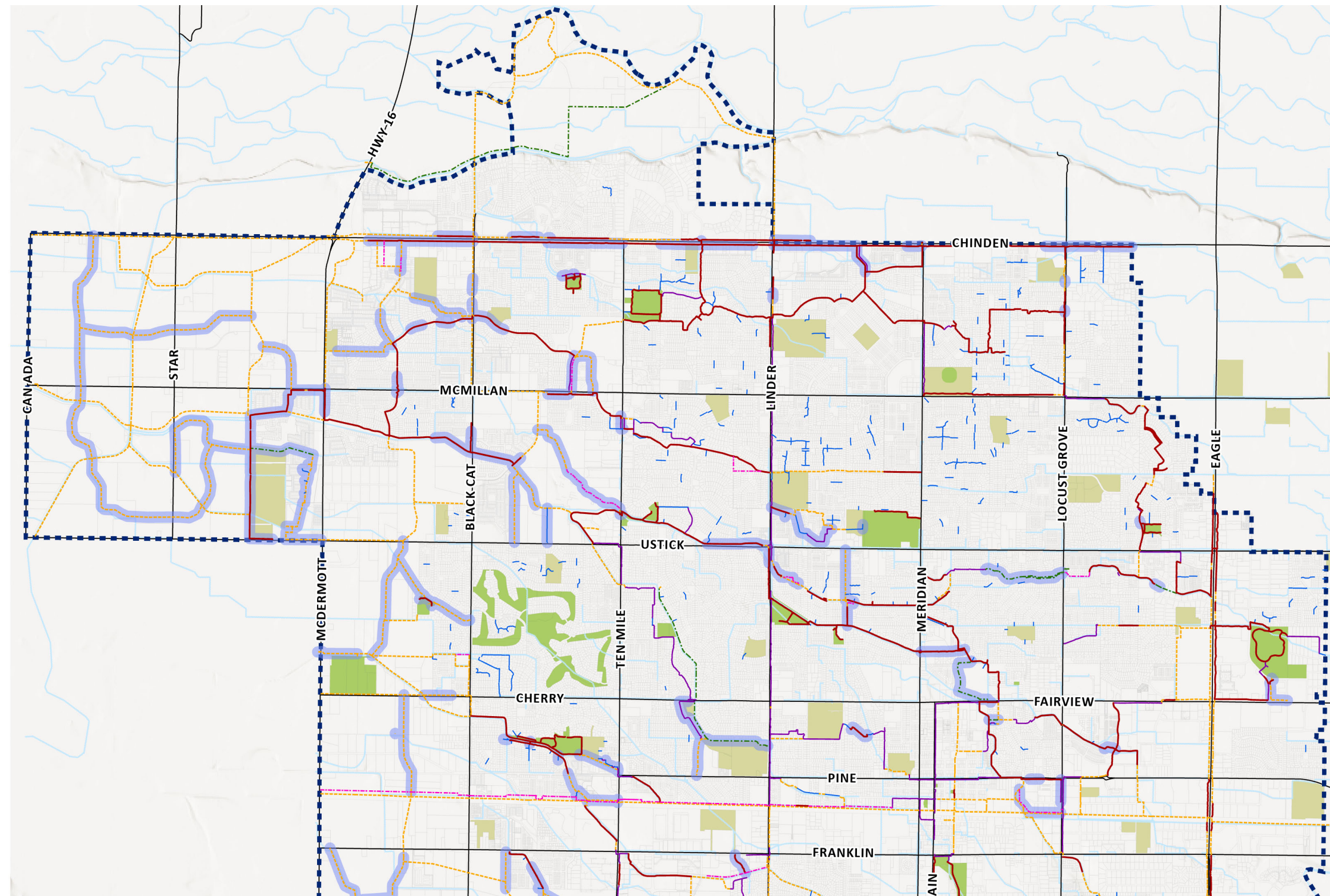
2. Hard copy (22 pages) also provided

3. New/pending/recent projects noted



MERIDIAN PATHWAYS – NORTH

Changes and additions highlighted



Working Pathways Map- North

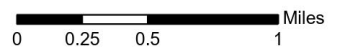
May 2023

Legend

Meridian Pathways

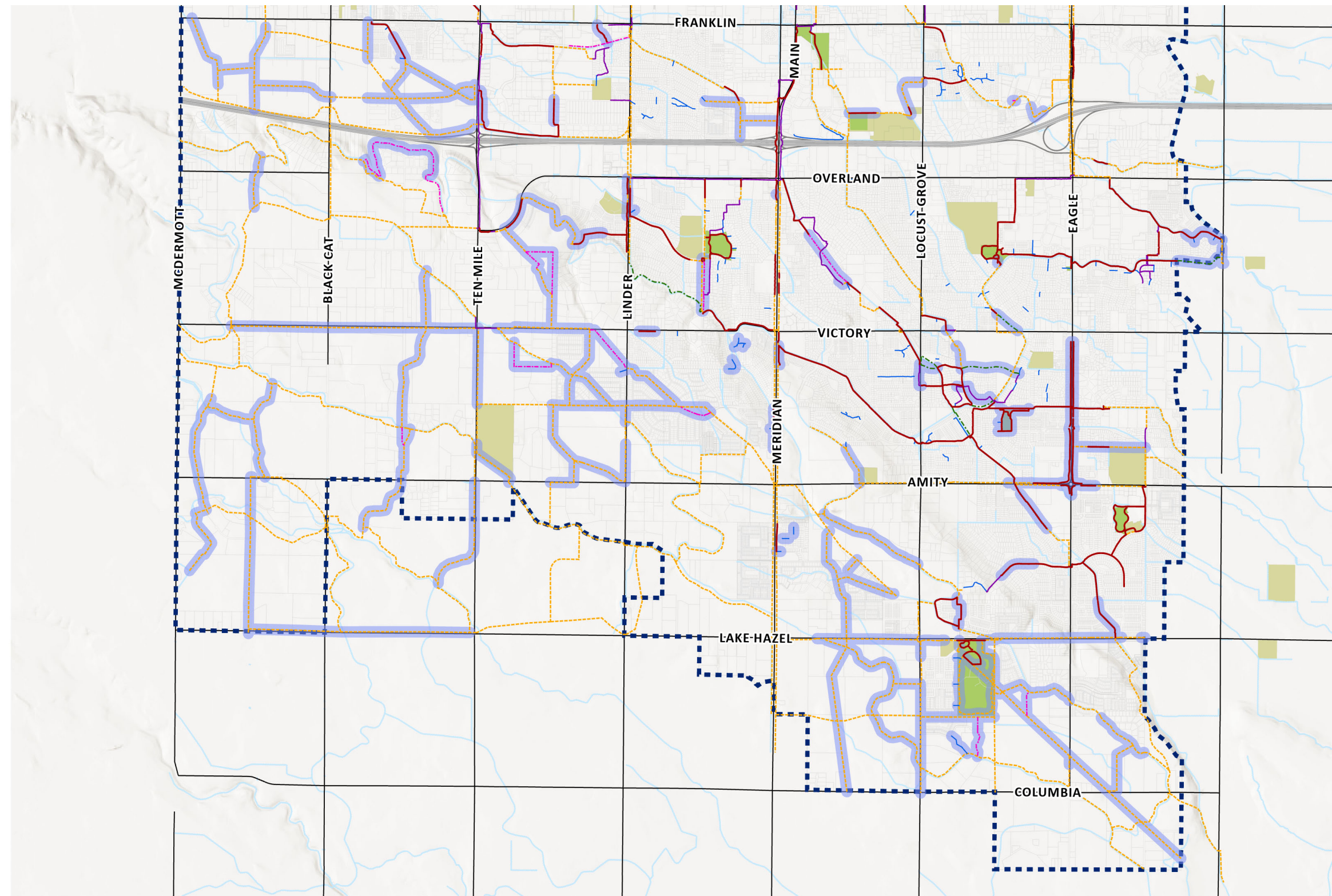
- Alternative Route
- Existing Pathway
- Long-Term Route
- Micro Path
- On Street Route
- Proposed Pathway

- Revised Since 10/2020
- Area of City Impact
- Major Road
- Waterway
- Parcels
- Meridian Parks
- Schools



MERIDIAN PATHWAYS – SOUTH

Changes and additions
highlighted



Working Pathways Map- South

May 2023

Legend

Meridian Pathways

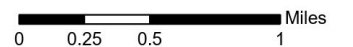
- - - Alternative Route
- Existing Pathway
- - - Long-Term Route
- Micro Path
- On Street Route
- - - Proposed Pathway

- Revised Since 10/2020

- Area of City Impact
- Major Road
- Waterway

- Parcels

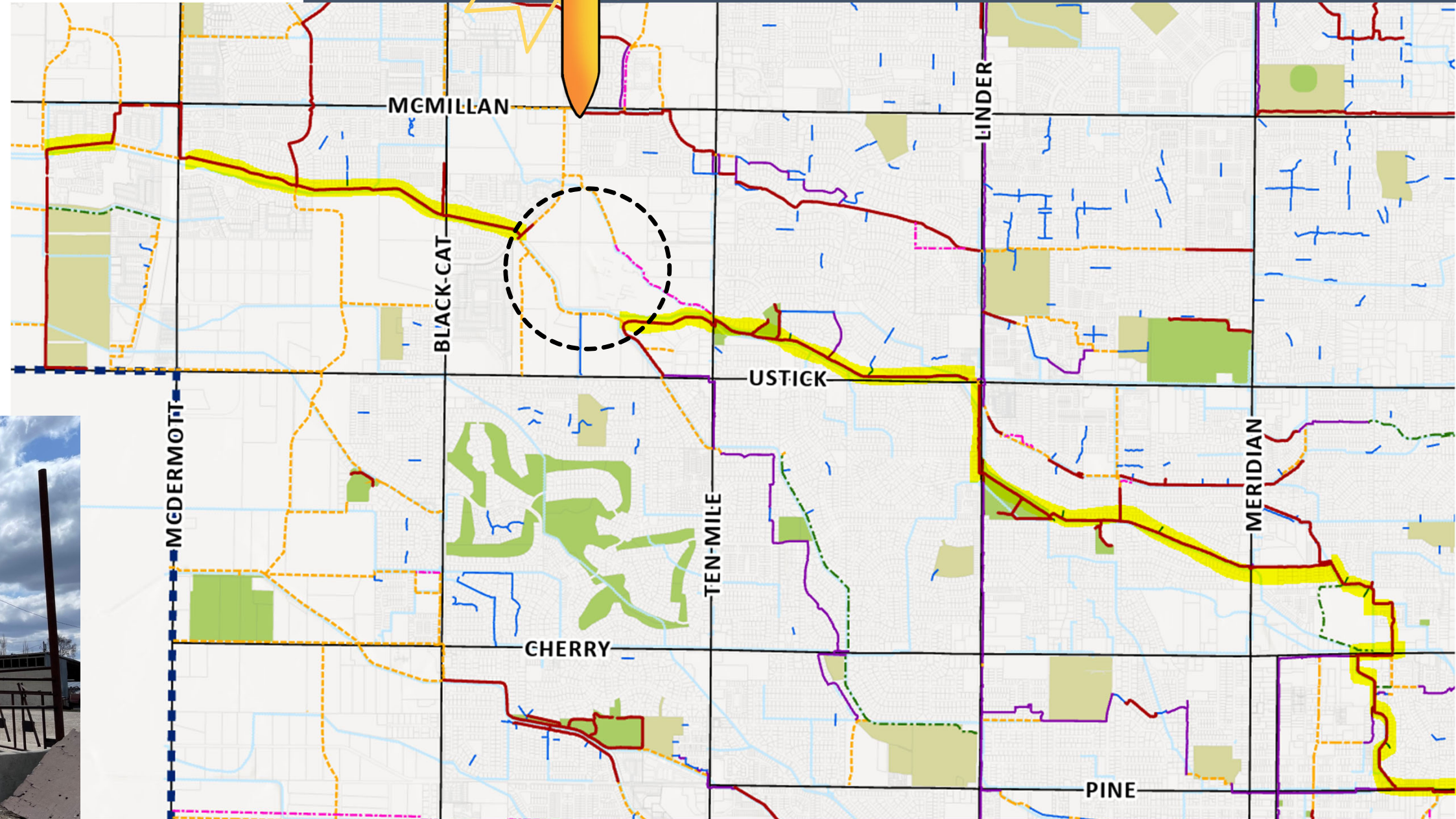
- Meridian Parks
- Schools




PROJECT PREVIEW:

Five Mile Pathway + Nine Mile Crossing
Black Cat to Ten Mile

- ‘Golden Spike’ Segment
- History
- Bid Award pending
- Construction this season





With new projects -- 2022 through 2023
City of Meridian will add

2 miles

of new pathway

REQUESTED ACTION

- Review detailed map pages
- Note changes / additions/ questions & forward to kwarren@meridiancity.org
- Return in two weeks with resolution to adopt



Questions or Comments?