

NORTH MERIDIAN NEIGHBORHOOD BIKE & PEDESTRIAN PLAN - DRAFT PROJECT LIST

Bicycle Projects							
Project ID (B & Numeric Value)	Project Name (Street Name, Street Name / Street Name)	Project Type	Neighborhood Plan	Priority (High, Medium, Low)	Status	Notes (Project Description)	Location ID
B1	Black Cat Road, I-84 / Franklin Road	Bicycle	North Meridian		Future	Install Level 3 bike facilities along Black Cat Road from I-84 to Franklin Road	
B2	Black Cat Road, Franklin Road / Cherry Lane	Bicycle	North Meridian		Future	Install Level 3 bike facilities along Black Cat Road from Franklin Road to Cherry Lane	
B3	Black Cat Road, Cherry Lane / Ustick Road	Bicycle	North Meridian		Future	Install Level 3 bike facilities along Black Cat Road from Cherry Lane to Ustick Road	
B4	Black Cat Road, Ustick Road / McMillan Road	Bicycle	North Meridian		Future	Install Level 3 bike facilities along Black Cat Road from Ustick Road to McMillan Road	
B5	Black Cat Road, McMillan Road / Chinden Boulevard	Bicycle	North Meridian		Future	Install Level 3 bike facilities along Black Cat Road from McMillan Road to Chinden Boulevard	
B6	Black Cat Road, Chinden Boulevard / Highland Fall Drive	Bicycle	North Meridian		Future	Install Level 2 bike facilities along Black Cat Road from Chinden Boulevard to Highland Fall Drive	
B7	Black Cat-Ten Mile Bikeway, Cherry Lane / Ustick Road	Bicycle	North Meridian		Future	Install signing and pavement marking to existing Level 1 bike facilities along the Black Cat-Ten Mile Bikeway from Cherry Lane to Ustick Road	
B8	Can Ada Road, Ustick Road / McMillan Road	Bicycle	North Meridian		Future	Install Level 3 bike facilities along Can Ada Road from Ustick Road to McMillan Road	
B9	Can Ada Road, McMillan Road / Chinden Boulevard	Bicycle	North Meridian		Future	Install Level 3 bike facilities along Can Ada Road from McMillan Road to Chinden Boulevard	
B10	Central Meridian Bikeway, Blue Heron Street / Chinden Boulevard	Bicycle	North Meridian		Future	Install signing and pavement marking to existing Level 1 bike facilities along the Central Meridian Bikeway from Blue Heron Street to Chinden Boulevard	
B11	Cherry Lane, McDermott Road / Black Cat Road	Bicycle	North Meridian		Future	Install Level 3 bike facilities along Cherry Lane from McDermott Road to Black Cat Road	
B12	Cherry Lane, Ten Mile Road / Linder Road	Bicycle	North Meridian		Future	Install Level 3 bike facilities along Cherry Lane from Ten Mile Road to Linder Road	
B13	Cherry Lane, Linder Road / Meridian Road	Bicycle	North Meridian		Future	Install Level 3 bike facilities along Cherry Lane from Linder Road to Meridian Road	
B14	Chinden-McMillan Bikeway, Ten Mile Road / Sedona Drive	Bicycle	North Meridian		Future	Install signing and pavement marking to existing Level 1 and Level 3 bike facilities along the Chinden-McMillan Bikeway from Ten Mile Road to Sedona Drive	
B15	El Gato Lane, McDermott Road / Black Cat Road	Bicycle	North Meridian		Future	Install signing and pavement marking to existing Level 1 bike facility along El Gato Lane from McDermott Road to Black Cat Road	
B16	Fairview Avenue, Meridian Road / Locust Grove Road	Bicycle	North Meridian		Future	Install Level 3 bike facilities along Fairview Avenue from Meridian Road to Locust Grove Road	
B17	Fairview Avenue, Locust Grove Road / Eagle Road	Bicycle	North Meridian		Programmed	Install Level 3 bike facilities along Fairview Avenue from Locust Grove Road to Eagle Road	
B18	Fairview Avenue, Eagle Road / Cloverdale Road	Bicycle	North Meridian		Future	Install Level 3 bike facilities along Fairview Avenue from Eagle Road to Cloverdale Road	
B19	Franklin Road, McDermott / Black Cat Road	Bicycle	North Meridian		Future	Install Level 3 bike facilities along Franklin Road from McDermott to Black Cat Road	
B20	Granger Avenue Bikeway, Records Avenue / Cloverdale Road	Bicycle	North Meridian		Future	Install signing and pavement marking to existing Level 1 bike facilities along the Granger Avenue Bikeway from Records Avenue to Cloverdale Road	
B21	Gondola-Malta Bikeway, Black Cat Road / Goddard Creek Way	Bicycle	North Meridian		Future	Install signing and pavement marking to existing Level 1 and Level 3 bike facilities along the Gondola-Malta Bikeway from Black Cat Road to Goddard Creek Way	
B22	Linder-Meridian Bikeway, Cherry Lane / Chinden Boulevard	Bicycle	North Meridian		Future	Install signing and pavement marking to existing Level 1 and Level 3 bike facilities along the Linder-Meridian Bikeway from Cherry Lane to Chinden Boulevard	
B23	Linder Road, I-84 / Franklin Road	Bicycle	North Meridian		Programmed	Install Level 3 bike facilities along Linder Road from I-84 to Franklin Road	
B24	Linder Road, Maple Avenue / Cherry Lane	Bicycle	North Meridian		Programmed	Install Level 3 Bike facilities along Linder Road from Maple Avenue to Cherry Lane	
B25	Linder Road, Cherry Lane / Tumble Road	Bicycle	North Meridian		Programmed	Install Level 3 bike facilities along Linder Road from Cherry Lane to Emerald Falls Drive and from Chateau Drive to Tumble Road	
B26	Linder Road, Chinden Boulevard / Duck Alley Road	Bicycle	North Meridian		Programmed	Install Level 3 Bike Facilities on Linder Road from Chinden Boulevard to Duck Alley Road. This project is part of the greater "Linder Road Bikeway (Phase 1)" Project	
B27	Locust Grove-Eagle Bikeway, Pine Avenue / McMillan Road	Bicycle	North Meridian		Future	Install signing and pavement marking to existing Level 1 and Level 3 bike facilities, and fill in gaps in existing Level 3 facilities along the Locust Grove-Eagle Bikeway from Pine Avenue to McMillan Road	
B28	Locust Grove Road, Summerheights Drive / McMillan Road	Bicycle	North Meridian		Future	Install Level 3 bike facilities along Locust Grove Road from Summerheights Drive to McMillan Road	
B29	Locust Grove Road, McMillan Road / Chinden Boulevard	Bicycle	North Meridian		Future	Install Level 3 bike facilities along Locust Grove Road from McMillan Road to Chinden Boulevard	
B30	McDermott Road, I-84 / Franklin Road	Bicycle	North Meridian		Future	Install Level 3 bike facilities along McDermott Road from I-84 to Franklin Road	
B31	McDermott Road, Franklin Road / Cherry Lane	Bicycle	North Meridian		Future	Install Level 3 bike facilities along McDermott Road from Franklin Road to Cherry Lane	
B32	McDermott Road, Cherry Lane / Ustick Road	Bicycle	North Meridian		Future	Install Level 3 bike facilities along McDermott Road from Cherry Lane to Ustick Road	
B33	McDermott Road, Ustick Road / McMillan Road	Bicycle	North Meridian		Future	Install Level 3 bike facilities along McDermott Road from Ustick Road to McMillan Road	
B34	McDermott Road, McMillan Road / Chinden Boulevard	Bicycle	North Meridian		Future	Install Level 3 bike facilities along McDermott Road from McMillan Road to Chinden Boulevard	
B35	McMillan Road, Can Ada / Star Road	Bicycle	North Meridian		Future	Install Level 3 bike facilities along McMillan Road from Can Ada to Star Road	
B36	McMillan Road, Star Road / McDermott Road	Bicycle	North Meridian		Future	Install Level 3 bike facilities along McMillan Road from Star Road to McDermott Road	
B37	McMillan Road, McDermott Road / Black Cat Road	Bicycle	North Meridian		Future	Install Level 3 bike facilities along McMillan Road from McDermott Road to Black Cat Road	
B38	McMillan Road, Black Cat Road / Ten Mile Road	Bicycle	North Meridian		Future	Install Level 3 bike facilities along McMillan Road from Black Cat Road to San Vito Way and from Vioenza Way to Ten Mile Road	
B39	McMillan Road, Ten Mile Road / Linder Road	Bicycle	North Meridian		Future	Install Level 3 bike facilities along McMillan Road from Ten Mile Road to Linder Road	

B40	McMillan Road, Linder Road / Meridian Road	Bicycle	North Meridian		Future	Install Level 3 bike facilities along McMillan Road from Linder Road to Meridian Road
B41	McMillan Road, Meridian Road / Locust Grove Road	Bicycle	North Meridian		Future	Install Level 3 bike facilities along McMillan Road from Meridian Road to Locust Grove Road
B42	McMillan-Ustick Bikeway, Cool River Avenue / Eagle Road	Bicycle	North Meridian		Future	Install signing and pavement marking to existing Level 1 bike facilities along the McMillan-Ustick Bikeway from Cool River Avenue to Eagle Road
B43	Meridian Road, Ashby Drive / Lava Falls Drive	Bicycle	North Meridian		Programmed	Install Level 3 bike facilities along Meridian Road from Ashby Drive to Lava Falls Drive
B44	Meridian Road, McMillan Road / Chinden Boulevard	Bicycle	North Meridian		Programmed	Install Level 3 bike facilities along Meridian Road from McMillan Road to Chinden Boulevard
B45	Pine Avenue, Black Cat Road / Ten Mile Road	Bicycle	North Meridian		Future	Install Level 2 bike facilities along Pine Avenue from Black Cat Road to Ten Mile Road
B46	Records Avenue, Florence Drive / Fairview Avenue	Bicycle	North Meridian		Future	Install Level 2 bike facilities along Records Avenue from Florence Drive to Fairview Avenue with construction of improved roadway
B47	Records Way Bikeway, Pine Avenue / Fernside Drive	Bicycle	North Meridian		Future	Install signing and pavement marking to existing Level 1 bike facilities along the Records Way Bikeway from Pine Avenue to Fernside Drive
B48	Star Road, Ustick Road / McMillan Road	Bicycle	North Meridian		Future	Install Level 3 bike facilities along Star Road from Ustick Road to McMillan Road
B49	Star Road, McMillan Road / Chinden Boulevard	Bicycle	North Meridian		Future	Install Level 3 bike facilities along Star Road from McMillan Road to Chinden Boulevard
B50	Ten Mile-Linder Bikeway, Linder Road / Chinden Boulevard	Bicycle	North Meridian		Programmed	Install signing and pavement marking to existing Level 1 and Level 3 bike facilities along the Ten Mile-Linder Bikeway from Linder Road to Chinden Boulevard
B51	Tree Farm Way-Tree Crest Drive, Chinden Boulevard / Black Cat Road	Bicycle	North Meridian		Future	Install signing and pavement marking to existing Level 1 bike facilities along Tree Farm Way and Tree Crest Drive from Chinden Boulevard to Black Cat Road
B52	Ustick-Cherry Bikeway, Black Cat Road / Chateau Drive	Bicycle	North Meridian		Future	Install signing and pavement marking to existing Level 1 bike facilities along the Ustick-Cherry Bikeway from Black Cat Road and through Chateau Drive
B53	Ustick Road, Can Ada Road / Star Road	Bicycle	North Meridian		Future	Install Level 3 bike facilities along Ustick Road from Can Ada Road to Star Road
B54	Ustick Road, Star Road / McDermott Road	Bicycle	North Meridian		Future	Install Level 3 bike facilities along Ustick Road from Star Road to McDermott Road
B55	Ustick Road, McDermott Road / Black Cat Road	Bicycle	North Meridian		Future	Install Level 3 bike facilities along Ustick Road from McDermott Road to Black Cat Road
B56	Ustick Road, Black Cat Road / Ten Mile Road	Bicycle	North Meridian		Future	Install Level 3 bike facilities along Ustick Road from Black Cat Road to Ten Mile Road
B57	Ustick Road, Ten Mile Road / Linder Road	Bicycle	North Meridian		Programmed	Install Level 3 bike facilities along Ustick Road from Ten Mile Road to Linder Road

Sidewalk Projects							
Project ID (S & Numeric Value)	Project Name (Street Name, Street Name / Street Name)	Project Type	Neighborhood Plan	Priority (High, Medium, Low)	Status	Notes (Project Description)	Location ID
S1	Black Cat Road, Franklin Road to Cherry Lane	Sidewalks	North Meridian		Future	Connect gaps from existing sidewalk on both sides of Black Cat Road	
S2	Black Cat Road, Cherry Lane to Ustick Road	Sidewalks	North Meridian		Future	Connect gaps from existing sidewalk on both sides of Black Cat Road	
S3	Black Cat Road, Ustick Road to McMillan Road	Sidewalks	North Meridian		Future	Connect gaps from existing sidewalk on both sides of Black Cat Road	
S4	Black Cat Road, McMillan Road to Chinden Boulevard	Sidewalks	North Meridian		Future	Connect gaps from existing sidewalk on both sides of Black Cat Road	
S5	Black Cat Road, Chinden Boulevard to Tree Crest Drive	Sidewalks	North Meridian		Future	Connect gaps from existing sidewalk on east side of Black Cat Road	
S6	Linder Road, I-84 to Franklin Road	Sidewalks	North Meridian		Programmed	Connect gaps from existing sidewalk on west side of Linder Road	
S7	Linder Road, Cherry Lane to Ustick Road	Sidewalks	North Meridian		Programmed	Connect gaps from existing sidewalk on both sides of Linder Road	
S8	Locust Grove Road, Leighfield Drive to Star Lane	Sidewalks	North Meridian		Future	Connect gap from existing sidewalk on west side of Locust Grove Road, along with improving narrow sidewalk on east side of roadway	
S9	Locust Grove Road, McMillan Road to Chinden Boulevard	Sidewalks	North Meridian		Future	Connect gaps from existing sidewalk on east side of Locust Grove Road	
S10	McDermott Road, Ustick Road to McMillan Road	Sidewalks	North Meridian		Future	Install sidewalk on the west side of McDermott Road connecting to sidewalk on Ustick Road and McMillan Road for connectivity to Owyhee High School	
S11	McMillan Road, Star Road to McDermott Road	Sidewalks	North Meridian		Future	Install sidewalk on the south side of McMillan Road connecting to sidewalk on McDermott Road for connectivity to Owyhee High School	
S12	McMillan Road, McDermott Road to Black Cat Road	Sidewalks	North Meridian		Future	Connect to existing sidewalk and connect gaps on the south side of McMillan Road	
S13	McMillan Road, Black Cat Road to Ten Mile Road	Sidewalks	North Meridian		Future	Connect to existing sidewalk on both sides of McMillan Road	
S14	McMillan Road, Ten Mile Road to Linder Road	Sidewalks	North Meridian		Future	Connect gaps from existing sidewalk on the north and south sides of McMillan Road	
S15	McMillan Road, Linder Road to Meridian Road	Sidewalks	North Meridian		Future	Connect gaps from existing sidewalk on the south side of McMillan Road	
S16	Pine Avenue, Black Cat Road to Biltmore Avenue	Sidewalks	North Meridian		Future	Connect to existing sidewalk on the south side of Pine Avenue	
S17	Ustick Road, Star Road to McDermott Road	Sidewalks	North Meridian		Future	Install sidewalk on the north side of Ustick Road connecting to sidewalk on McDermott Road for connectivity to Owyhee High School	
S18	Ustick Road, McDermott Road to Black Cat Road	Sidewalks	North Meridian		Future	Connect gaps from existing sidewalk on both sides of Ustick Road	





Crossing Projects							
Project ID (C & Numeric Value)	Project Name (Street Name and Street Name)	Project Type	Neighborhood Plan	Priority (High, Medium, Low)	Status	Notes (Project Description)	Location ID
C1	Ustick Road and Nine Mile Creek	Crossing	North Meridian		Future	Install enhanced crossing where Nine Mile Creek pathway meets Ustick Road	
C2	Ustick Road and Towerbridge Drive	Crossing	North Meridian		Future	Install a pedestrian signal on Ustick Road at Towerbridge Drive	
C3	McMillan Road and Palatine Way	Crossing	North Meridian		Future	Install an enhanced pedestrian crossing and curb ramps on McMillan Road at Palatine Way	
C4	Cherry Lane and Meridian Library	Crossing	North Meridian		Programmed 2020	Install an enhanced crossing (pedestrian hybrid beacon) on Cherry Lane from West 8th and Linder. This will require relocation of the existing school zone beacon to the west	
C5	Ustick Road and Venable Lane	Crossing	North Meridian		Future	Install an enhanced crossing (pedestrian hybrid beacon) on Ustick Road at Venable Lane	
C6	McMillan Road and Summit Way	Crossing	North Meridian		Future	Install an enhanced crossing (pedestrian hybrid beacon) and widened shoulders on McMillan Road at the Summit Way intersection in order for pedestrians/bicyclists travelling along local roads to access Settlers Park	
C7	Meridian Road and Settlers Park	Crossing	North Meridian		Future	Install an enhanced pedestrian crossing of Meridian Road near Settlers Park entrance and Sundance Subdivision micropath	
C8	Meridian Road and Producer Drive	Crossing	North Meridian		Future	Install an enhanced crossing (pedestrian hybrid beacon) on Meridian Road at Producer Drive to connect existing pathway	
C9	Meridian Road and Director Street	Crossing	North Meridian		Programmed	Install an enhanced crossing (full signal) on Meridian Road at Director Street, across from St. Ignace School	
C10	Locust Grove Road and Woodbridge Drive	Crossing	North Meridian		Programmed 2024	Install an enhanced pedestrian crossing (pedestrian hybrid beacon) across Locust Grove, from Woodbridge and Watertower	
C11	Nola Road and Crossroads Middle School	Crossing	North Meridian		Future	Install a painted crosswalk on Nola Road at Crossroads Middle School	
C12	Locust Grove Road and Heritage Park Street	Crossing	North Meridian		Future	Install an enhanced crossing (pedestrian hybrid beacon) on Locust Grove Road at Heritage Park Street, access for Meridian Technical Charter High School	
C13	Pine Avenue and Hickory Avenue	Crossing	North Meridian		Future	Install an enhanced crossing (pedestrian hybrid beacon) on Pine Avenue at Hickory Avenue	

North Meridian
NEIGHBORHOOD
Bicycle & Pedestrian Plan

**Recommended
Bicycle Projects**

LEGEND

RECOMMENDED PROJECTS

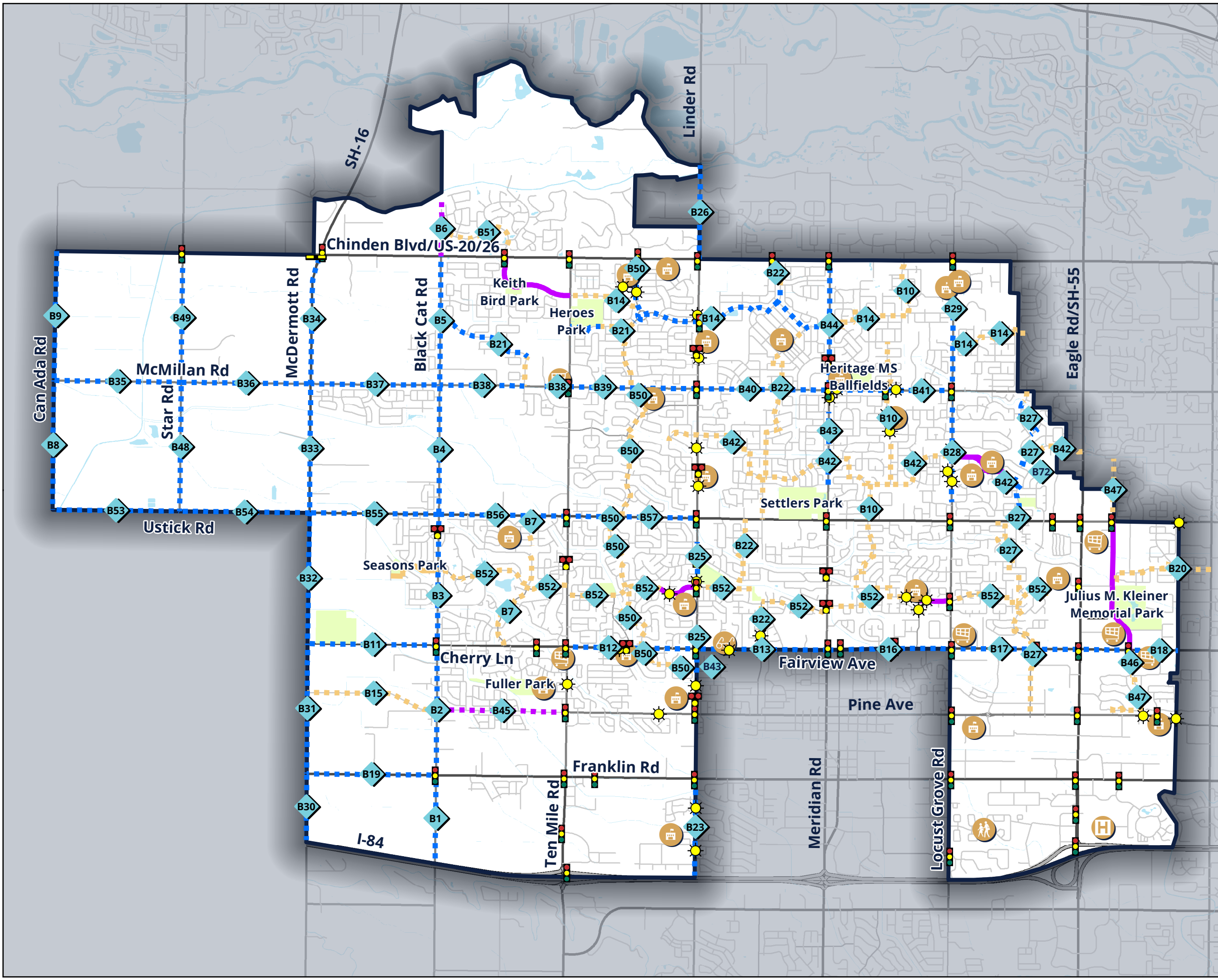
-  Low-Stress Bikeway
-  Bike Lanes
-  Enhanced Bike Treatment
-  Bike Treatment

EXISTING

-  Low-Stress Bikeway
-  Bike Lanes
-  Rectangular Rapid Flashing Beacon
-  Pedestrian Hybrid Beacon
-  Traffic Signal
-  School Flasher
-  Parks

DESTINATIONS

-  School
-  Library
-  Hospital
-  Shop
-  Community



North Meridian
NEIGHBORHOOD
Bicycle & Pedestrian Plan



Recommended Pedestrian Projects

LEGEND








RECOMMENDED PROJECTS

-  Sidewalk
-  Crossing
-  Sidewalk

PROPOSED

-  Bus Route
-  Bus Stop

EXISTING

-  Bus Route
-  Bus Stop
-  Rectangular Rapid Flashing Beacon
-  Pedestrian Hybrid Beacon
-  Traffic Signal
-  School Flasher
-  Parks

DESTINATIONS

-  School
-  Hospital
-  Community
-  Library
-  Shop

