

# COMMUNITY DEVELOPMENT DEPARTMENT REPORT



HEARING DATE: 11/20/2025 (Continued to 12/4/2025)

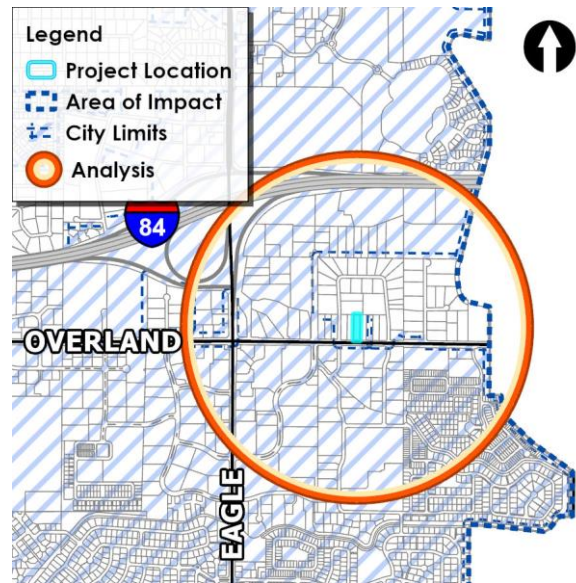
TO: Planning & Zoning Commission

FROM: Nick Napoli, Associate Planner  
208-884-5533  
nnapoli@meridiancity.org

APPLICANT: Jesus Madrigal

SUBJECT: H-2025-0038  
3780 E. Overland Road

LOCATION: 3780 E. Overland Road Southeast 1/4 of  
the Southwest 1/4 of Section 16,  
Township 3N, Range 1E



## I. PROJECT OVERVIEW

### A. Summary

Annexation of 0.91 acres of land with an R-2 zoning district for the purpose of complying with the terms outlined in the consent to annex agreement for the existing home that is already connected to City utilities.

### B. Recommendation

Staff: Approval with a Development Agreement.  
Commission: Pending

### C. Decision

Council: Pending

## II. COMMUNITY METRICS

**Table 1: Land Use**

Description	Details	Map Ref.
Existing Land Use(s)	Residential in Ada County	-
Proposed Land Use(s)	Residential in the City of Meridian	-
Existing Zoning	R-1 in Ada County	VII.A.2
Proposed Zoning	R-2 in the City of Meridian	
Adopted FLUM Designation	Mixed Use Regional (MU-R)	VII.A.3

**Table 2: Process Facts**

Description	Details
Preapplication Meeting date	5/6/2025
Neighborhood Meeting	6/2/2025
Site posting date	11/18/2025

**Table 3: Community Metrics**

Agency / Element	Description / Issue	Reference
Ada County Highway District		Error! Reference source not found.
• Comments Received	No	-
ITD Comments Received	No	Error! Reference source not found.
Meridian Public Works Wastewater		IV.B
• Distance to Mainline	Available at Site	
• Impacts or Concerns	See Public Works Site Specific Conditions	
Meridian Public Works Water		IV.B
• Distance to Mainline	Available at Site	
• Impacts or Concerns	None	

Note: See section IV. City/Agency Comments & Conditions for comments received or see the public [record](#).

### III. STAFF ANALYSIS

#### Comprehensive Plan and Unified Development Code (UDC)

##### A. General Overview

This property is designated as Mixed Use Regional (MU-R) on the Future Land Use Map (FLUM) contained in the Comprehensive Plan.

The purpose of this designation is to provide a mix of employment, retail, and residential dwellings and public uses near major arterial intersections. The intent is to integrate a variety of uses together, including residential, and to avoid predominantly single-use developments such as a regional retail center with only restaurants and other commercial uses. Developments should be anchored by uses that have a regional draw with the appropriate supporting uses. For example, an employment center should have supporting retail uses; a retail center should have supporting residential uses as well as supportive neighborhood and community services. The standards for the MU-R designation provide an incentive for larger public and quasi-public uses where they provide a meaningful and appropriate mix to the development. The developments are encouraged to be designed consistent with the conceptual MU-R plan depicted.

Due to the presence of an existing home on this property with the intention to maintain its residential use, an R-2 zoning district is requested as a “placeholder” zoning district until the property redevelops in the future. Opting for a zoning district within the Mixed-Use Regional (MU-R) designation would create a non-conforming use. For example, a single-family residential dwelling on an acre is not a permitted use in a commercial zoning district and it fails to meet density requirements for an R-15 or R-40 zoning district, which is not preferred. Prior to re-development, a rezone should be requested and development proposed consistent with the Commercial FLUM designation.

- Encourage diverse housing options suitable for various income levels, household sizes, and lifestyle preferences. (2.01.01)

*The Plan aims to integrate mixed-use by incorporating a variety of uses, including residential. Residential uses should comprise a minimum of 10% of the development area, with gross densities ranging from 6 to 40 units/acre. The current application seeks annexation of the property into the City to comply with the terms outlined in the consent to annex agreement, particularly due to the existing home already connected to City utilities. Specifics regarding the housing types and density will be addressed with future development.*

- “Permit new development only where it can be adequately served by critical public facilities and urban services at the time of final approval, and in accord with any adopted levels of service for public facilities and services.” (3.03.03F)

*City water and sewer service is available and the existing home is already connected to City utilities in accordance with UDC 11-3A-21.*

- “Support infill development that does not negatively impact the abutting, existing development. Infill projects in downtown should develop at higher densities, irrespective of existing development.” (2.02.02C)

*The proposed development will not likely impact the existing abutting developments to the east,*

west, and north, as they are all residential uses currently zoned R1 in Ada County.

- “Eliminate existing private treatment and septic systems on properties annexed into the City and instead connect users to the City wastewater system; discourage the prolonged use of private treatment septic systems for enclave properties.”

*The existing home has already abandoned the existing septic system and is connected to the City wastewater system.*

**Table 4: Project Overview**

Description	Details
History	N/A
Acreage	0.91 acres

## **B. Site Development and Use Analysis**

### **1. Existing Structures/Site Improvements (UDC 11-1):**

The applicant is not proposing a change to the site. The applicant is requesting annexation due to his well failing and needing to hook up to city services.

### **2. Proposed Use Analysis (UDC 11-2):**

The Applicant proposes to annex a 0.91-acre parcel, including the adjacent right-of-way to the section line of E. Overland Road with an R-2 (Low-Density Residential) zoning district. A legal description and exhibit map for the annexation area is included in Section VIII.A. This property is within the City’s Area of City Impact boundary. The reason for annexation is the water table for the existing well on the single-family residential property is currently failing, and the Applicant had to hook-up to City water and sewer service. No new development or redevelopment of the property is proposed at this time and the use will remain residential for the foreseeable future.

The Applicant entered into an agreement with the City for extension of domestic water and sewer service outside Meridian city limits for the subject property (Inst. #2023-037612). This agreement allowed the property to hook up to City water and sanitary sewer service with disconnection from the private well and septic system. A provision of the agreement requires the property owner to apply for annexation of the property into the City as proposed with this application.

**In addition, the applicant currently runs an alteration business out of the property. To continue this business, once annexed, the applicant shall be required to comply with the Home Occupation as an Accessory Use standards and apply for a home occupation permit.**

The City may require a development agreement (DA) in conjunction with an annexation pursuant to Idaho Code section 67-6511A. **To ensure future development is consistent with the Comprehensive Plan and the land use desired for this property, Staff recommends a Development Agreement as a provision of annexation pursuant to Idaho Code Section 67-6511A, which requires the property to be rezoned and the agreement modified to include a conceptual development plan prior to any change in use and/or development of the property.**

### **3. Dimensional Standards (UDC 11-2):**

The proposed existing house appears to comply with the dimensional standards of the district.

### C. Design Standards Analysis

#### 1. Parking (*UDC 11-3C*):

##### i. Residential parking analysis

Off-street parking is required to be provided in accord with the standards listed in *UDC Table 11-3C-6* for single-family dwellings based on the number of bedrooms per unit. The existing home does not meet the required number of off-street parking spaces per *UDC Table 11-3C-6* for a three (3) bedroom home; four (4) parking spaces are required, at least 2 in an enclosed garage, other spaces may be enclosed or a minimum 10-foot by 20-foot parking pad. The existing home does not have an enclosed two-car garage; however, there is an existing 30-foot by 20-foot driveway.

The existing home is indicated to have three (3) bedrooms which requires a 20' by 20' garage and parking pad. The applicant is in compliance with these standards.

#### 2. Fencing (*UDC 11-3A-6, 11-3A-7*):

All fencing is required to comply with the standards listed in *UDC 11-3A-7*. **The Applicant is not proposing fencing with this application.**

### D. Transportation Analysis

#### 1. Access (*Comp Plan, UDC 11-3A-3, UDC 11-3H-4*):

Access to this property is currently from E. Overland Road. With future redevelopment of the property, access via E. Overland Road and interconnectivity with adjacent properties will be evaluated in accordance with the provisions listed in *UDC 11-3A-3*.

#### 2. Multiuse Pathways (*UDC 11-3A-5*):

The Meridian Pathways Master Plan Map indicates a planned pathway on the north side of the Five Mile Creek to be constructed by the City in the future. **The Applicant should submit a dedicated easement for the pathway to the City. Easements shall be a minimum of 14' wide (10' wide pathway + 2' shoulder on each side).**

#### 3. Sidewalks (*UDC 11-3A-17*):

Overland Road is improved with an existing 7-foot wide attached concrete sidewalk abutting the site in accordance with *UDC* standards. Staff is not recommending that this sidewalk be replaced with and 7-foot detached sidewalk.

### E. Services Analysis

#### 1. Waterways (*Comp Plan, UDC 11-3A-6*):

Goal 4.05.01D and Goal 6.01.04B of the Comprehensive Plan emphasize the importance of improving and protecting creeks and other natural waterways throughout commercial, industrial and residential areas. Develop and implement agreements with irrigation districts and the Union Pacific Railroad to allow for bike/pedestrian pathways. The Five Mile Creek runs through the site and is proposed to be preserved as a natural amenity in accordance with *UDC 11-3A-6*. The applicant is not proposing to redevelop the property at this time, however, when the property does redevelop, Five Mile Creek shall remain open and beautified as an amenity.

#### 2. Utilities (*Comp Plan, UDC 11-3A-21*):

Connection to City water and sewer services is required in accordance with *UDC 11-3A-21*. **The Applicant entered into an agreement with the City for extension of domestic water and sewer service outside Meridian city limits for the subject property (Inst. #2025-067604). The Applicant is currently connected to City utilities.**

## IV. CITY/AGENCY COMMENTS & CONDITIONS

### A. Meridian Planning Division

1. A Development Agreement (DA) is required as a provision of annexation of this property. Prior to approval of the annexation ordinance, a DA shall be entered into between the City of Meridian, the property owner(s) at the time of annexation ordinance adoption, and the developer.

Currently, a fee of \$303.00 shall be paid by the Applicant to the Planning Division prior to commencement of the DA. The DA shall be signed by the property owner and returned to the Planning Division within six (6) months of the City Council granting the annexation. The DA shall, at minimum, incorporate the following provisions *IF* City Council determines annexation is in the best interest of the City:

- a. Prior to any change in use or redevelopment of the subject property, a rezone to a commercial and/or a higher density residential zoning district and a modification to this agreement shall be requested to include a conceptual development plan consistent with the Mixed-Use Regional Future Land Use Map (FLUM) designation and guidelines in the Comprehensive Plan.
- b. Future development of this site shall be consistent with the applicable standards in the city of Meridian's Unified Development Code.
- c. The applicant shall comply with the specific use standards in UDC 11-4-3-21: Home Occupation Accessory Use and apply for a permit to continue running the alteration business out of the residence.
- d. The Applicant shall submit a dedicated easement for the future pathway along the north side of the Five Mile Creek for the length of the property to the City. Easements shall be a minimum of 14' wide (10' wide pathway + 2' shoulder on each side).

## B. Meridian Public Works

Wastewater	
<ul style="list-style-type: none"> <li>Distance to Sewer Services</li> <li>Sewer Shed</li> <li>Estimated Project Sewer ERU's</li> <li>WRRF Declining Balance</li> <li>Project Consistent with WW Master Plan/Facility Plan</li> </ul>	<p>Available at Site</p> <p>See application</p> <p>Yes</p>
<ul style="list-style-type: none"> <li>Impacts/concerns</li> </ul>	<ul style="list-style-type: none"> <li>See Public Works Site Specific Conditions</li> </ul>
Water	
<ul style="list-style-type: none"> <li>Distance to Water Services</li> <li>Pressure Zone</li> <li>Estimated Project Water ERU's</li> <li>Water Quality</li> <li>Project Consistent with Water Master Plan</li> <li>Impacts/Concerns</li> </ul>	<p>Water Available at Site Service line existing</p> <p>See application</p> <p>None</p> <p>Yes</p> <p>None -</p>

### NON-PLAT CONDITIONS

#### PUBLIC WORKS DEPARTMENT

##### Site Specific Conditions of Approval

1. No changes to public water infrastructure shown in record. Any changes must be approved by public works. This includes hydrants or the abandonment of water mains.

##### General Conditions of Approval

1. Applicant shall coordinate water and sewer main size and routing with the Public Works Department.
2. Per Meridian City Code (MCC), the applicant shall be responsible to install sewer and water mains to and through this development. Applicant may be eligible for a reimbursement agreement for infrastructure enhancement per MCC 8-6-5.
3. The applicant shall provide easement(s) for all public water/sewer mains outside of public right of way (include all water services and hydrants). Sewer/water easement varies depending on sewer depth. Sewer 0-20 ft deep require a 30 ft easement, 20-25 ft a 40 ft easement, and 25-30 ft a 45 ft easement. Ensure no permanent structures (trees, bushes, buildings, carports, trash receptacle walls, fences, infiltration trenches, light poles, etc.) are built within the utility easement. Submit

an executed easement (on the form available from Public Works), a legal description prepared by an Idaho Licensed Professional Land Surveyor, which must include the area of the easement (marked EXHIBIT A) and an 8 1/2" x 11" map with bearings and distances (marked EXHIBIT B) for review. Both exhibits must be sealed, signed and dated by a Professional Land Surveyor. DO NOT RECORD.

4. The City of Meridian requires that pressurized irrigation systems be supplied by a year-round source of water (UDC 11-3B-6). The applicant should be required to use any existing surface or well water for the primary source. If a surface or well source is not available, a single-point connection to the culinary water system shall be required. If a single-point connection is utilized, the developer will be responsible for the payment of assessments for the common areas prior to receiving development plan approval.
  5. Any structures that are allowed to remain shall be subject to evaluation and possible reassignment of street addressing to be in compliance with MCC.
  6. All irrigation ditches, canals, laterals, or drains, exclusive of natural waterways, intersecting, crossing or laying adjacent and contiguous to the area being subdivided shall be addressed per UDC 11-3A-6. In performing such work, the applicant shall comply with Idaho Code 42-1207 and any other applicable law or regulation.
  7. Any wells that will not continue to be used must be properly abandoned according to Idaho Well Construction Standards Rules administered by the Idaho Department of Water Resources (IDWR). The Developer, Owner, or project Engineer, shall provide a statement addressing whether there are any existing wells in the development, and if so, how they will continue to be used, or provide record of their abandonment. If wells are to be abandoned, the project owner or their representative must contact the IDWR Groundwater Protection Section (Aaron Skinner, Hydrogeologist 208-287-4972) BEFORE any work is done to decommission an existing well (even if it is believed that the well is less than 18 ft deep). Proof of communication with IDWR must be submitted to the City prior to any work being done to decommission the well. Failure to communicate with IDWR may result in additional work and expense to decommission the well.
  8. Any existing septic systems within this project shall be removed from service per City Ordinance Section 9-1-4 and 9-4-8. Contact Central District Health for abandonment procedures and inspections (208)375-5211.
  9. All improvements related to public life, safety and health shall be completed prior to occupancy of the structures.
  10. Applicant shall be required to pay Public Works development plan review, and construction inspection fees, as determined during the plan review process, prior to the issuance of a plan approval letter.
  11. It shall be the responsibility of the applicant to ensure that all development features comply with the Americans with Disabilities Act and the Fair Housing Act.
  12. Applicant shall be responsible for application and compliance with any Section 404 Permitting that may be required by the Army Corps of Engineers.
  13. Developer shall coordinate mailbox locations with the Meridian Post Office.
  14. Compaction test results shall be submitted to the Meridian Building Department for all building pads receiving engineered backfill, where footing would sit atop fill material.
  15. The design engineer shall be required to certify that the street centerline elevations are set a minimum of 3-feet above the highest established peak groundwater elevation. This is to ensure that the bottom elevation of the crawl spaces of homes is at least 1-foot above.
  16. The applicants design engineer shall be responsible for inspection of all irrigation and/or drainage facility within this project that do not fall under the jurisdiction of an irrigation district or ACHD. The design engineer shall provide certification that the facilities have been installed in accordance with the approved design plans. This certification will be required before a certificate of occupancy is issued for any structures within the project.
17. At the completion of the project, the applicant shall be responsible to submit record drawings per the City of Meridian AutoCAD standards. These record drawings must be received and approved prior to the issuance of a certification of occupancy for any structures within the project.
  18. A street light plan will need to be included in the civil construction plans. Street light plan requirements are listed in section 6-5 of the Improvement Standards for Street Lighting. A copy of the standards can be found at [http://www.meridiancity.org/public\\_works.aspx?id=272](http://www.meridiancity.org/public_works.aspx?id=272).
  19. The City of Meridian requires that the owner post to the City a performance surety in the amount of 125% of the total construction cost for all incomplete sewer, water and reuse infrastructure prior to final plat signature. This surety will be verified by a line item cost estimate provided by the owner to the City. The surety can be posted in the form of an irrevocable letter of credit, cash deposit or bond. Applicant must file an application for surety, which can be found on the Community Development Department website. Please contact Land Development Service for more information at 887-2211.
  20. The City of Meridian requires that the owner post to the City a warranty surety in the amount of 20% of the total construction cost for all completed sewer, water and reuse infrastructure for duration of two years. This surety will be verified by a line item cost estimate provided by the owner to the City. The surety can be posted in the form of an irrevocable letter of credit, cash deposit or bond. Applicant must file an application for surety, which can be found on the Community Development Department website. Please contact Land Development Service for more information at 887-2211.



## V. FINDINGS

### A. Annexation (UDC 11-5B-3E)

Upon recommendation from the commission, the council shall make a full investigation and shall, at the public hearing, review the application. In order to grant an annexation and/or rezone, the council shall make the following findings:

1. The map amendment complies with the applicable provisions of the comprehensive plan;

*Staff finds annexation of the subject property with an R-2 zoning district and requirement for the property to redevelop in the future consistent with the Mixed-Use Regional future land use map designation in the Comprehensive Plan is appropriate for this property (see Section IV for more information).*

2. The map amendment complies with the regulations outlined for the proposed district, specifically the purpose statement;

*Staff finds the proposed map amendment to the R-2 zoning district is consistent with the purpose statement for the residential districts in UDC 11-2B-1, in that it will contribute to the range of housing opportunities available in the City consistent with the Comprehensive Plan.*

3. The map amendment shall not be materially detrimental to the public health, safety, and welfare;

*Staff finds the proposed map amendment should not be detrimental to the public health, safety and welfare as the proposed residential use should be compatible with adjacent single-family residential homes/uses in the area.*

4. The map amendment shall not result in an adverse impact upon the delivery of services by any political subdivision providing public services within the city including, but not limited to, school districts; and

*Staff finds that the proposed zoning amendment will not result in any adverse impact upon the delivery of services by any political subdivision providing services to this site.*

5. The annexation (as applicable) is in the best interest of city.

*Staff finds the proposed annexation is in the best interest of the City.*

## VI. ACTION

### A. Staff:

Staff recommends approval of the proposed annexation with the requirement of a Development Agreement per the provisions in Section IX in accord with the Findings in Section X.

### B. Commission:

Pending

### C. City Council:

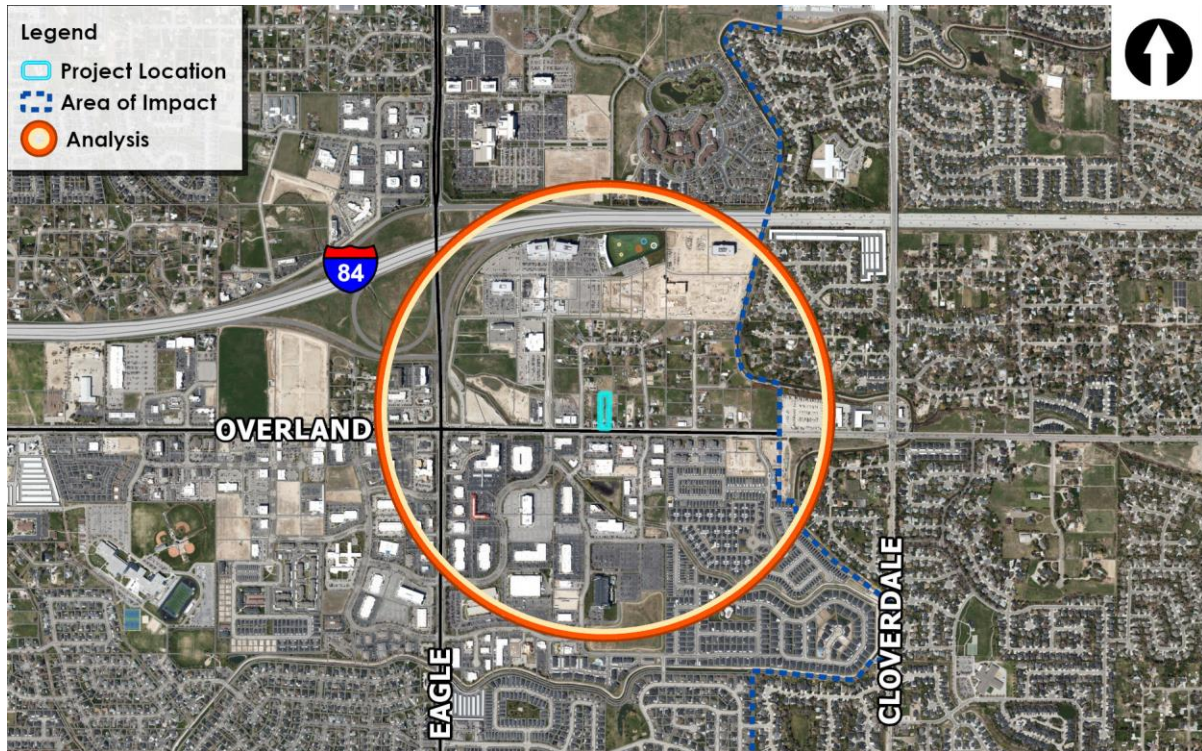
Pending

## VII. EXHIBITS

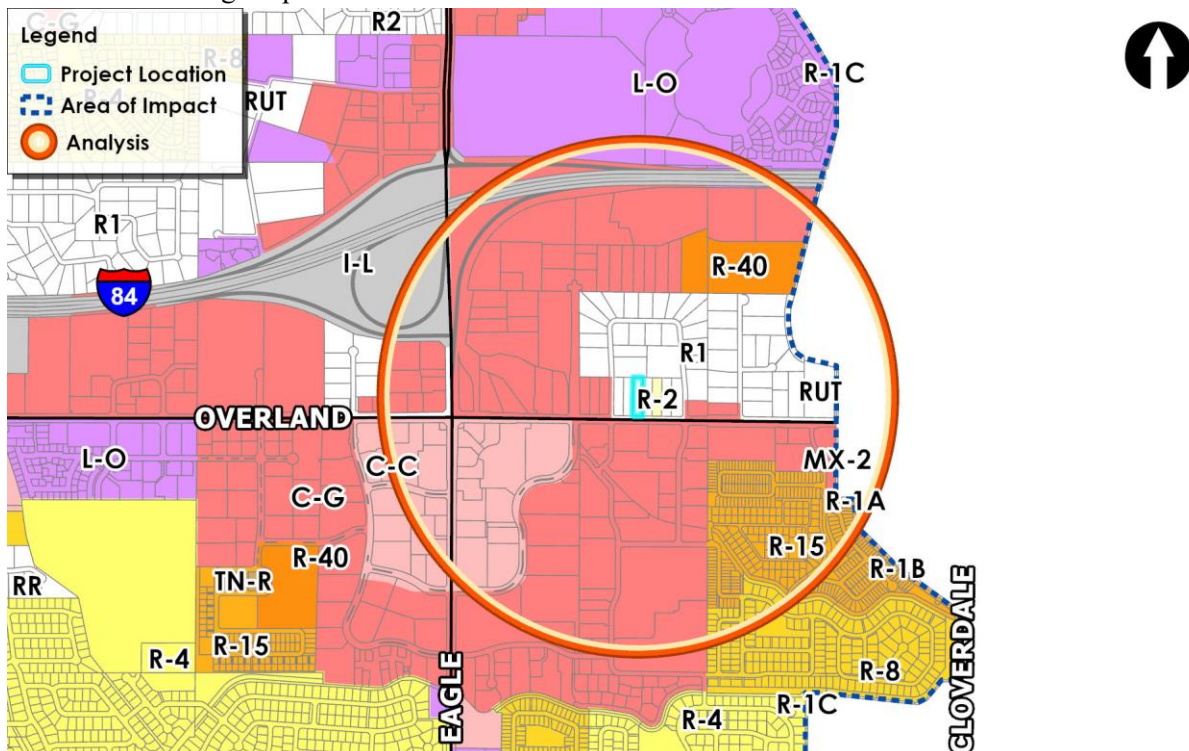
### A. Project Area Maps

(link to [Project Overview](#))

## 1. Aerial

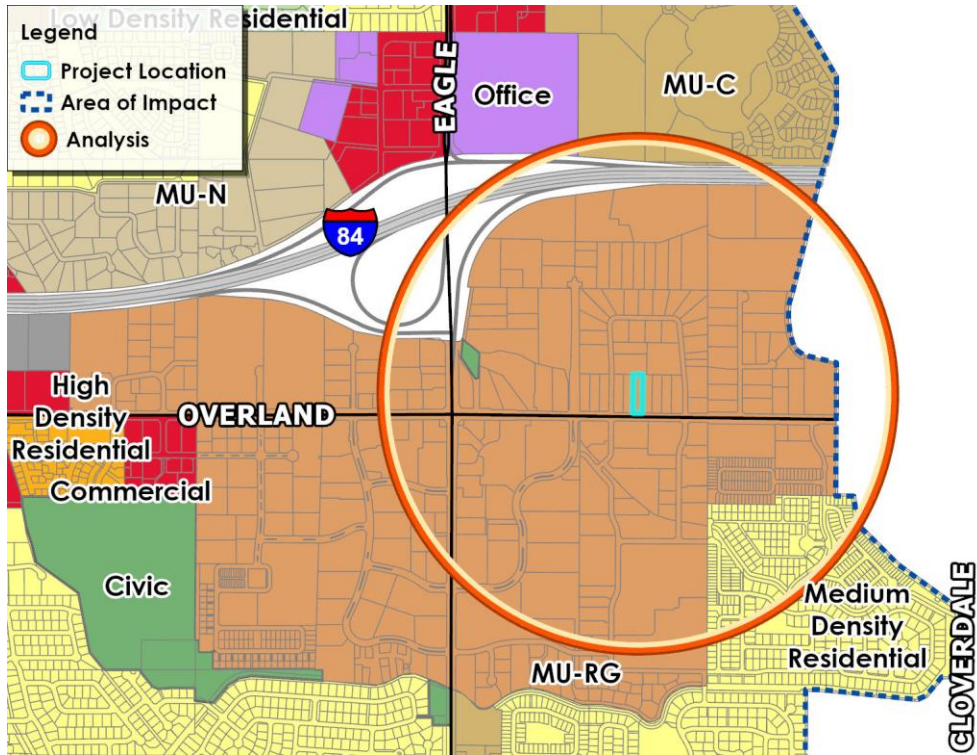


## 2. Zoning Map

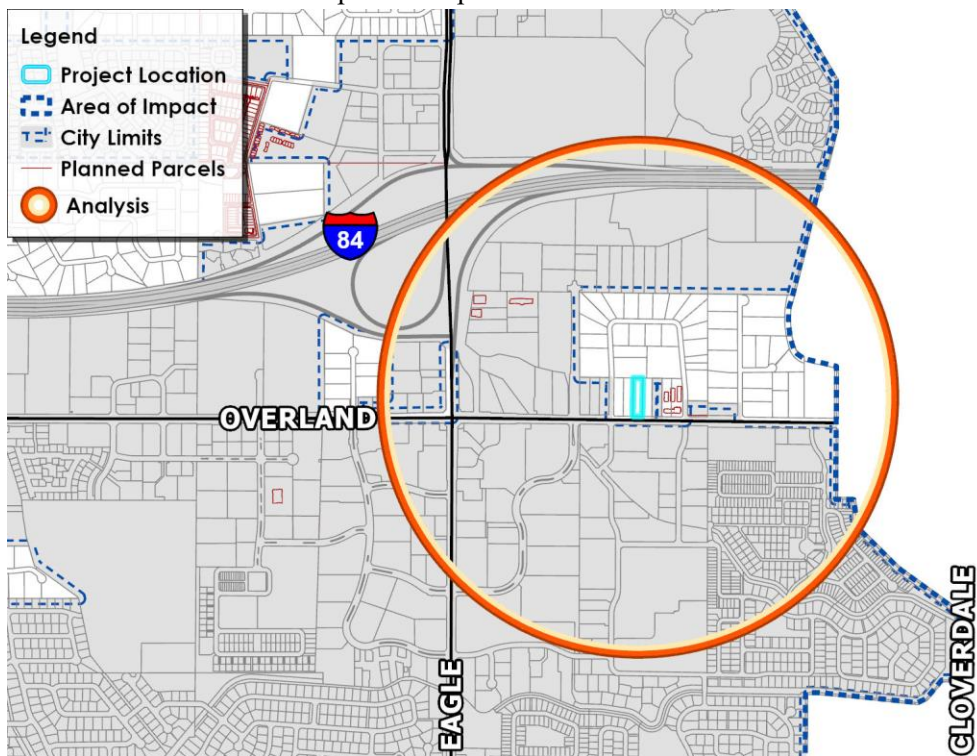




### 3. Future Land Use



### 4. Planned Development Map



## B. Subject Site Photos





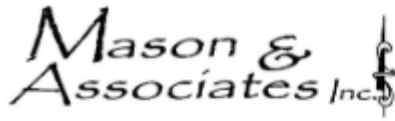
### C. Service Accessibility Report

## PARCEL R4626240525 SERVICE ACCESSIBILITY

<b>Overall Score: 27</b>	<b>23rd Percentile</b>
--------------------------	------------------------

Criteria	Description	Indicator
Location	Within 1/2 mile of City Limits	YELLOW
Extension Sewer	Trunkshed mains < 500 ft. from parcel	GREEN
Floodplain	Within 100 yr floodplain & < 2 acres	RED
Emergency Services Fire	Response time < 5 min.	GREEN
Emergency Services Police	Meets response time goals most of the time	GREEN
Pathways	Within 1/4 mile of current pathways	GREEN
Transit	Within 1/4 mile of current transit route	GREEN
Arterial Road Buildout Status	Ultimate configuration (# of lanes in master streets plan) matches existing (# of lanes)	GREEN
School Walking Proximity	From 1/2 to 1 mile walking	YELLOW
School Drivability	Either a High School or College within 2 miles OR a Middle or Elementary School within 1 mile driving (existing or future)	GREEN
Park Walkability	No park within walking distance by park type	RED

## D. Annexation Legal Description & Exhibit Map



Professional Engineers, Land Surveyors and Planners

924 3<sup>rd</sup> St. So. Nampa, ID 83651

Ph (208) 454-0256

e-mail: [dholzhey@masonandassociates.us](mailto:dholzhey@masonandassociates.us)

FOR: Jesus Madrisol  
JOB NO.: AU0225  
DATE: September 08, 2025

### ANNEXATION DESCRIPTION

The annexation being all of Lot 5 Block 2 of Jewel Subdivision recorded in Book 34 at Page 2056 in the Ada County Recorder's Office and the adjacent right of way of E. Overland Rd. in the SE1/4 SW1/4 of Section 16, Township 3 North, Range 1 East, Boise Meridian, Ada County Idaho, more particularly described as follows:

Commencing at the southwest corner of the SE1/4 SW1/4;

Thence S 89° 39' 46" E., 550.00 feet along the south boundary of the SE1/4 SW1/4 to the **POINT OF BEGINNING** of said annexation;

Thence N 00° 20' 29" E., 40.00 feet along the west boundary extension of Lot 5 to the southwest corner of Lot 5;

Thence N 00° 20' 29" E., 399.88 feet along west boundary of Lot 5 to the northwest corner of Lot 5;

Thence S 89° 39' 28" E., 100.00 feet along the north boundary of Lot 5 to the northeast corner of Lot 5;

Thence S 00° 20' 29" W., 399.88 feet along east boundary of Lot 5 to the southeast corner of Lot 5;

Thence S 00° 20' 29" W., 40.00 feet along the east boundary extension of Lot 5 to a point on the south boundary of the SE1/4 SW1/4;

Thence N 89° 39' 46" W., 100.00 feet along the south boundary of the SE1/4 SW1/4 to the **POINT OF BEGINNING** of said annexation.

This parcel annexation contains 1.01 acres, more or less.

**SUBJECT TO:** All existing rights of way and easements of record or implied appearing on the above-described parcel of land.



Professional Engineers, Land Surveyors and Planners  
Page 1 of 1



