

Project Name (Subdivision):

The Oaks North No. 8

Sanitary Sewer & Water Main Easement Number:

3

Identify this Easement by sequential number if Project contains more than one easement of this type.
(See Instructions for additional information).

SANITARY SEWER AND WATER MAIN EASEMENT

THIS Easement Agreement, made this ___ day of _____ 20__ between Toll Southwest LLC (“Grantor”) and the City of Meridian, an Idaho Municipal Corporation (“Grantee”);

WHEREAS, the Grantor desires to provide a sanitary sewer and water main right-of-way across the premises and property hereinafter particularly bounded and described; and

WHEREAS, the sanitary sewer and water is to be provided for through underground pipelines to be constructed by others; and

WHEREAS, it will be necessary to maintain and service said pipelines from time to time by the Grantee;

NOW, THEREFORE, in consideration of the benefits to be received by the Grantor, and other good and valuable consideration, the Grantor does hereby give, grant and convey unto the Grantee the right-of-way for an easement for the operation and maintenance of sanitary sewer and water mains over and across the following described property:

(SEE ATTACHED EXHIBITS A and B)

The easement hereby granted is for the purpose of construction and operation of sanitary sewer and water mains and their allied facilities, together with their maintenance, repair and replacement at the convenience of the Grantee, with the free right of access to such facilities at any and all times.

TO HAVE AND TO HOLD, the said easement and right-of-way unto the said Grantee, it's successors and assigns forever.

IT IS EXPRESSLY UNDERSTOOD AND AGREED, by and between the parties hereto, that after making repairs or performing other maintenance, Grantee shall restore the area of the easement and adjacent property to that existent prior to undertaking such repairs and maintenance. However, Grantee shall not be responsible for repairing, replacing or restoring anything placed within the area described in this easement that was placed there in violation of this easement.

GRANTEE: CITY OF MERIDIAN

Robert E. Simison, Mayor

Attest by Chris Johnson, City Clerk

STATE OF IDAHO,)

: ss.

County of Ada)

This record was acknowledged before me on _____(date) by
Robert E. Simison and Chris Johnson on behalf of the City of Meridian, in
their capacities as Mayor and City Clerk, respectively.

(stamp)

Notary Signature

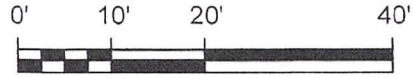
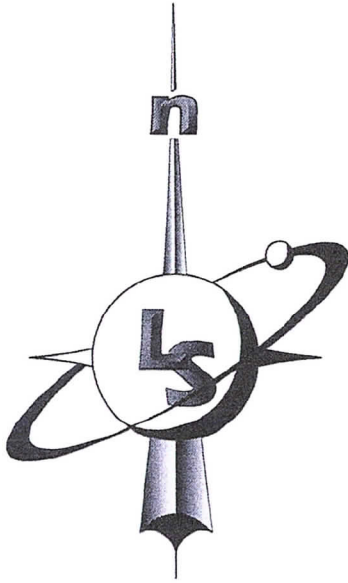
My Commission Expires:_____

Exhibit - A

MERIDIAN SEWER & WATER DISTRICT EASEMENT

THE OAKS NORTH SUBDIVISION NO. 8 / EASEMENT C

LOCATED IN THE SW $\frac{1}{4}$ OF SECTION 28, T.4N., R.1W., B.M.
MERIDIAN, ADA COUNTY, IDAHO

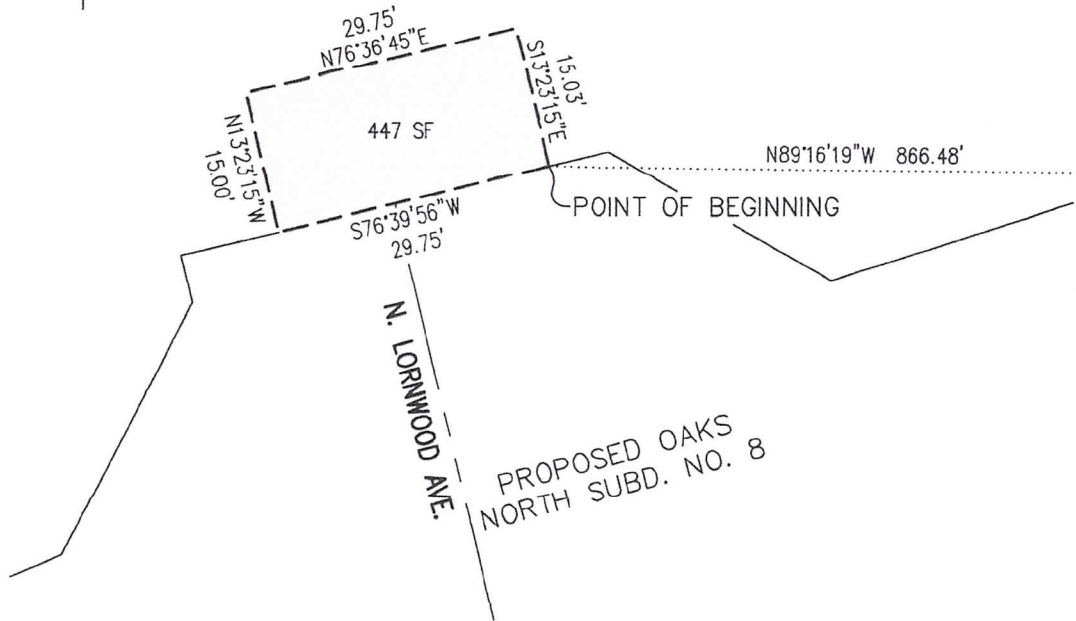


C 1/4



364.87'

N0°43'41"E 2634.11'



29 | 28
32 | 33

W. McMILLAN ROAD

N89°16'58"W 2635.25'
BASIS OF BEARING

1/4

28 | 33

N. McDERMOTT RD.



LandSolutions
Land Surveying and Consulting

231 E. 5TH ST., STE. A
MERIDIAN, ID 83642
(208) 288-2040 (208) 288-2557 fax
www.landsolutions.biz

JOB NO. 18-35

Exhibit - B

Legal Description Meridian Sewer & Water District Easement The Oaks North Subdivision No. 8 – Easement C

An easement being located in the SW ¼ of Section 28, Township 4 North, Range 1 West, Boise Meridian, Ada County, Idaho, and more particularly described as follows:

Commencing at an Aluminum Cap monument marking the southeast corner of the SW ¼ (S ¼ corner) of said Section 28, from which a Brass Cap monument marking the southwest corner of said Section 28 bears N 89°16'58" W a distance of 2635.25 feet;

Thence N 0°43'41" E along the east boundary of said SW ¼ of Section 28 a distance of 2269.22 feet to a point;

Thence leaving said boundary N 89°16'19" W a distance of 866.48 feet to the **POINT OF BEGINNING**;

Thence S 76°39'56" W a distance of 29.75 feet to a point;

Thence N 13°23'15" W a distance of 15.00 feet to point;

Thence N 76°36'45" E a distance of 29.75 feet to a point;

Thence S 13°23'15" E a distance of 15.03 feet to the **POINT OF BEGINNING**.

This easement contains 447 square feet and is subject to any other easements existing or in use.

Clinton W. Hansen, PLS
Land Solutions, PC
March 12, 2021

