





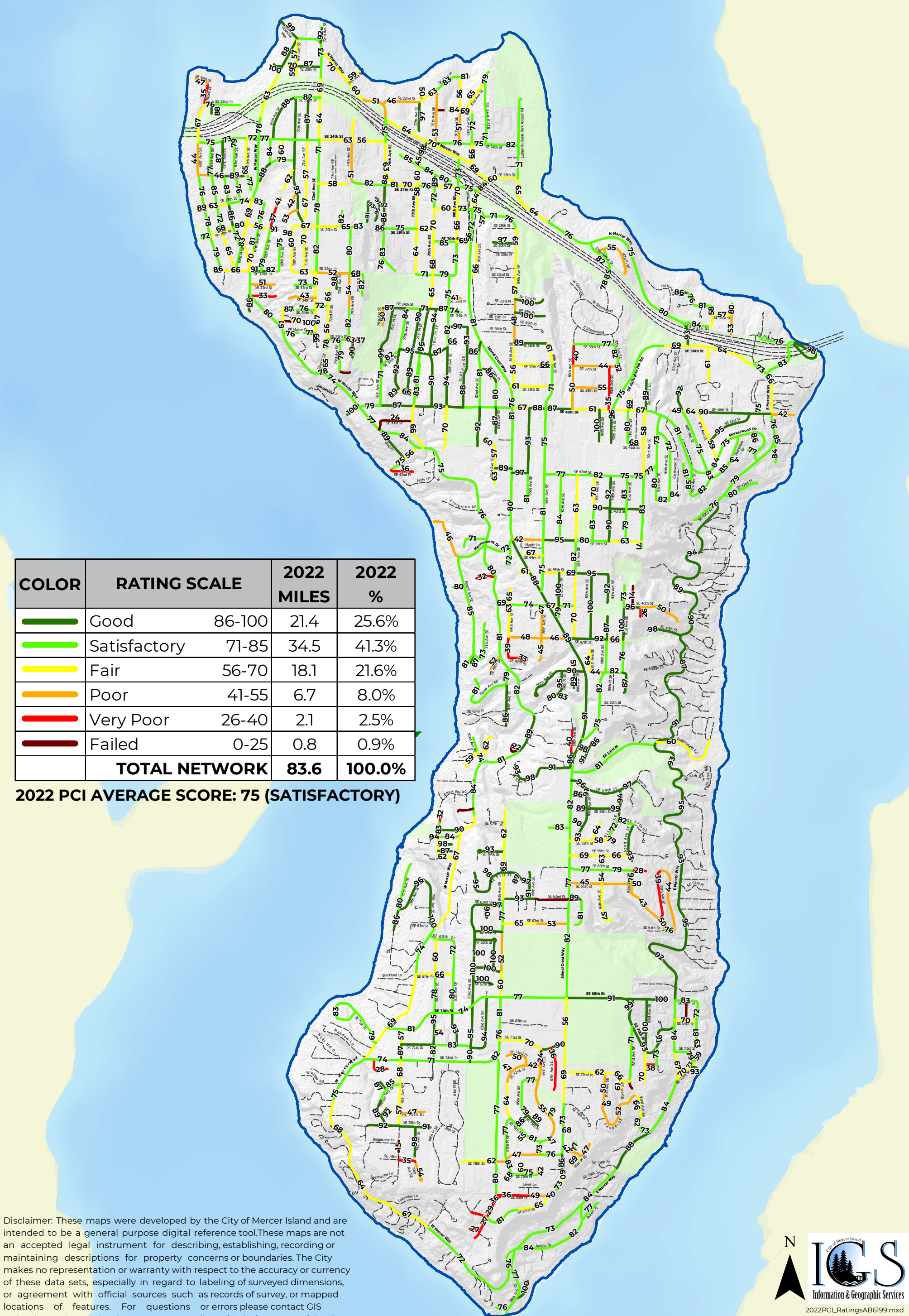



2022 PAVEMENT CONDITION RATINGS

COLOR	RATING SCALE	2022 MILES	2022 %
	Good 86-100	21.4	25.6%
	Satisfactory 71-85	34.5	41.3%
	Fair 56-70	18.1	21.6%
	Poor 41-55	6.7	8.0%
	Very Poor 26-40	2.1	2.5%
	Failed 0-25	0.8	0.9%
TOTAL NETWORK		83.6	100.0%

2022 PCI AVERAGE SCORE: 75 (SATISFACTORY)



Disclaimer: These maps were developed by the City of Mercer Island and are intended to be a general purpose digital reference tool. These maps are not an accepted legal instrument for describing, establishing, recording or maintaining descriptions for property concerns or boundaries. The City makes no representation or warranty with respect to the accuracy or currency of these data sets, especially in regard to labeling of surveyed dimensions, or agreement with official sources such as records of survey, or mapped locations of features. For questions or errors please contact GIS at (206) 275-7770 or (206) 275-7774 or email at: gisadmin@mercerisland.gov

2022PCI_RatingsAB6199.mxd
 Map Date: 12/20/2022