


Legend

- Storm Catch Basin**
 - CB, City Owned
 - CB, Private
 - CB, Unknown
 - Type 2, City Owned
 - Type 2, Private
 - Type 2, Unknown
- Storm Main**
 - Pipe
 - Open Watercourse
 - Piped Watercourse
 - - - Ditch
 - - - Culvert
 - - - Other
 - Storm Main - Private
- Storm Discharge Point**
 - ⊠
- Unpiped Watercourse**
 - Type "F" = Fish
 - Type "Np" = Non-Fish
 - Type "Ns" = Non-Fish Seasonal
 - Type "Np" (Unverified)
 - Type "Ns" (Unverified)
- Piped Watercourse**
 -
- Watercourse Buffer/Setback**
 - ▨ Type "F" = 120-Ft Buffer
 - ▨ Type "Np" = 60-Ft Buffer
 - ▨ Type "Ns" = 60-Ft Buffer
 - ▨ Type "Np" Unverified = 60-Ft Buffer
 - ▨ Type "Ns" Unverified = 60-Ft Buffer
 - ▨ Piped Type F/Np/Ns = 45-Ft Setback
- Address**
 - Building
 - Property Line
 - Docks

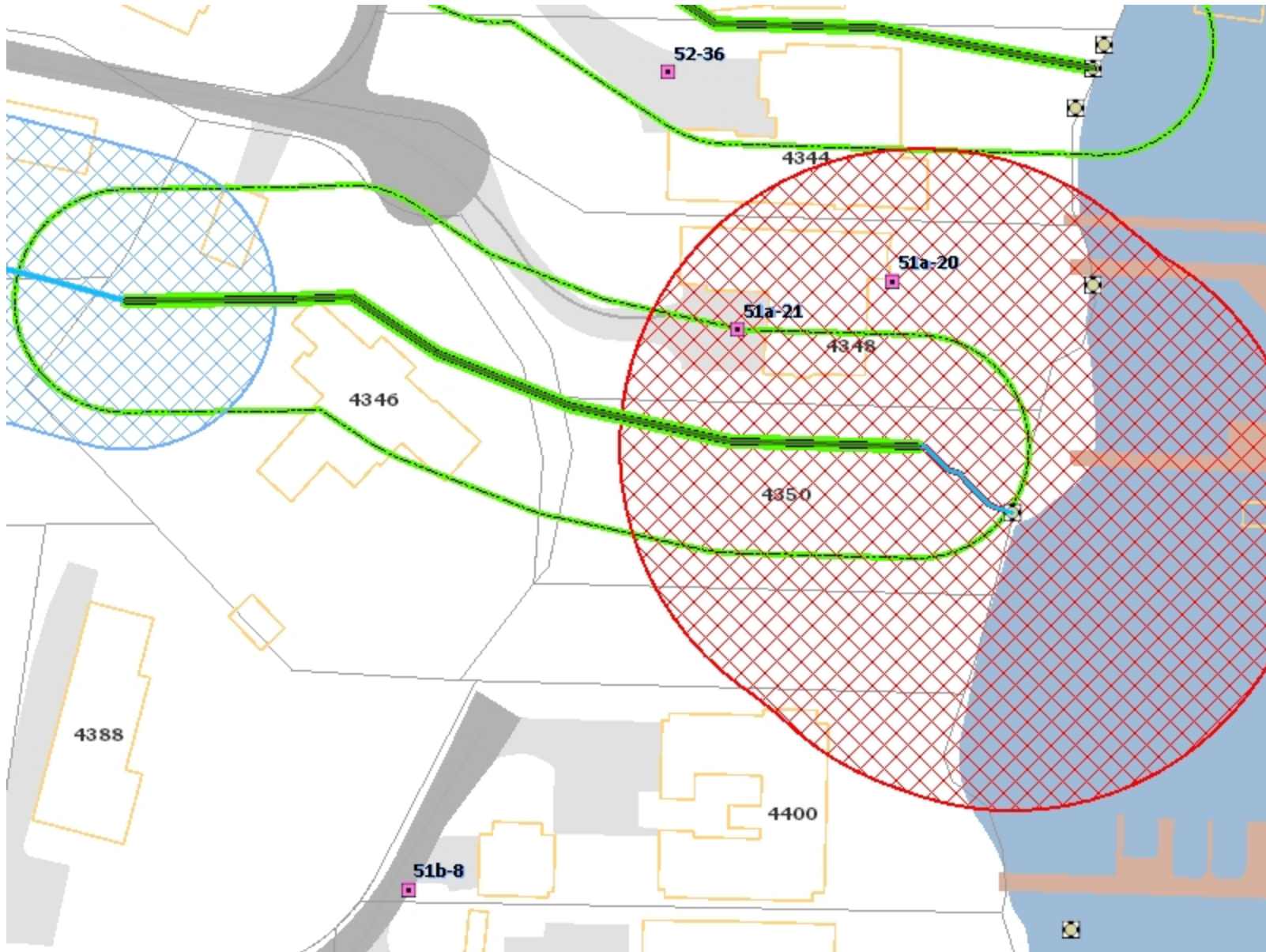


1 inch = 244.556941 feet



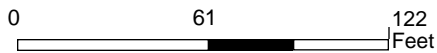
Disclaimer: These maps were developed by the City of Mercer Island and are intended to be a general purpose digital reference tool. These maps are not an accepted legal instrument for describing, establishing, recording or maintaining descriptions for property concerns or boundaries. The City makes no representation or warranty with respect to the accuracy or currency of these data sets, especially in regard to labeling of surveyed dimensions, or agreement with official sources such as records of survey, or mapped locations of features.

Notes



Legend

- Storm Catch Basin**
 - CB, City Owned
 - CB, Private
 - CB, Unknown
 - Type 2, City Owned
 - Type 2, Private
 - Type 2, Unknown
- Storm Main**
 - Pipe
 - Open Watercourse
 - Piped Watercourse
 - - - Ditch
 - - - Culvert
 - - - Other
- Storm Main - Private
- Storm Discharge Point
- Unpiped Watercourse**
 - Type "F" = Fish
 - Type "Np" = Non-Fish
 - Type "Ns" = Non-Fish Seasonal
 - Type "Np" (Unverified)
 - Type "Ns" (Unverified)
- Piped Watercourse
- Watercourse Buffer/Setback**
 - ▨ Type "F" = 120-Ft Buffer
 - ▨ Type "Np" = 60-Ft Buffer
 - ▨ Type "Ns" = 60-Ft Buffer
 - ▨ Type "Np" Unverified = 60-Ft Buffer
 - ▨ Type "Ns" Unverified = 60-Ft Buffer
 - ▨ Piped Type F/Np/Ns = 45-Ft Setback
- Address**
 - Building
 - Property Line
 - Docks

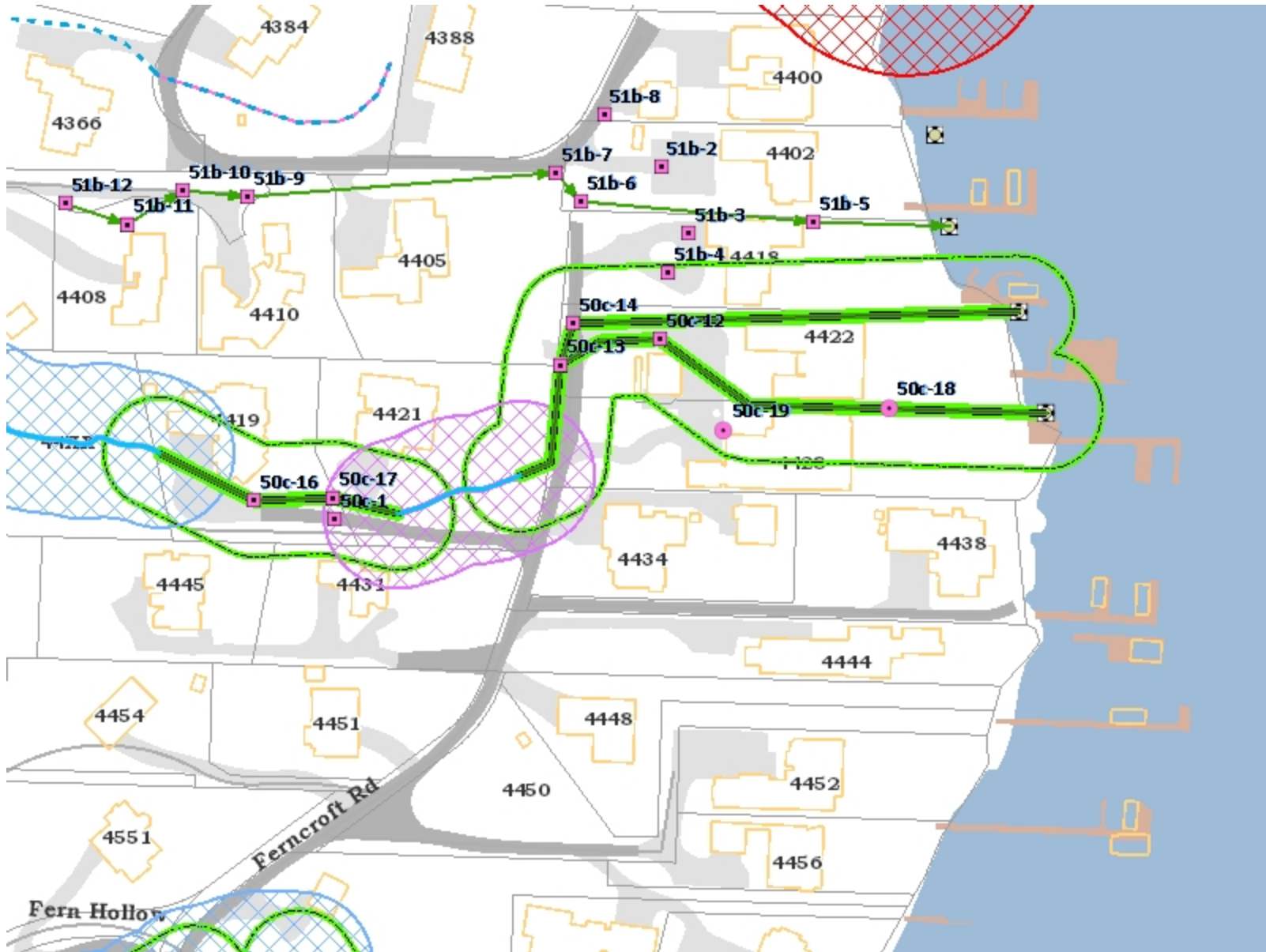


1 inch = 122.2784705 feet




Disclaimer: These maps were developed by the City of Mercer Island and are intended to be a general purpose digital reference tool. These maps are not an accepted legal instrument for describing, establishing, recording or maintaining descriptions for property concerns or boundaries. The City makes no representation or warranty with respect to the accuracy or currency of these data sets, especially in regard to labeling of surveyed dimensions, or agreement with official sources such as records of survey, or mapped locations of features.

Notes



Legend

- Storm Catch Basin**
 - CB, City Owned (Green square)
 - CB, Private (Pink square)
 - CB, Unknown (Black square)
 - Type 2, City Owned (Green circle)
 - Type 2, Private (Pink circle)
 - Type 2, Unknown (Black circle)
- Storm Main**
 - Pipe (Green line with arrow)
 - Open Watercourse (Blue line)
 - Piped Watercourse (Green line)
 - Ditch (Dashed blue line)
 - Culvert (Dashed black line)
 - Other (Brown line)
 - Storm Main - Private (Pink dashed line)
- Storm Discharge Point** (Black square with 'X')
- Unpiped Watercourse**
 - Type "F" = Fish (Red line)
 - Type "Np" = Non-Fish (Blue line)
 - Type "Ns" = Non-Fish Seasonal (Purple line)
 - Type "Np" (Unverified) (Yellow line)
 - Type "Ns" (Unverified) (Orange line)
- Piped Watercourse** (Green line)
- Watercourse Buffer/Setback**
 - Type "F" = 120-Ft Buffer (Red cross-hatch)
 - Type "Np" = 60-Ft Buffer (Blue cross-hatch)
 - Type "Ns" = 60-Ft Buffer (Purple cross-hatch)
 - Type "Np" Unverified = 60-Ft Buffer (Yellow cross-hatch)
 - Type "Ns" Unverified = 60-Ft Buffer (Orange cross-hatch)
 - Piped Type F/Np/Ns = 45-Ft Setback (Green cross-hatch)
- Address**
 - Building (Orange outline)
 - Property Line (Grey outline)
 - Docks (Brown outline)

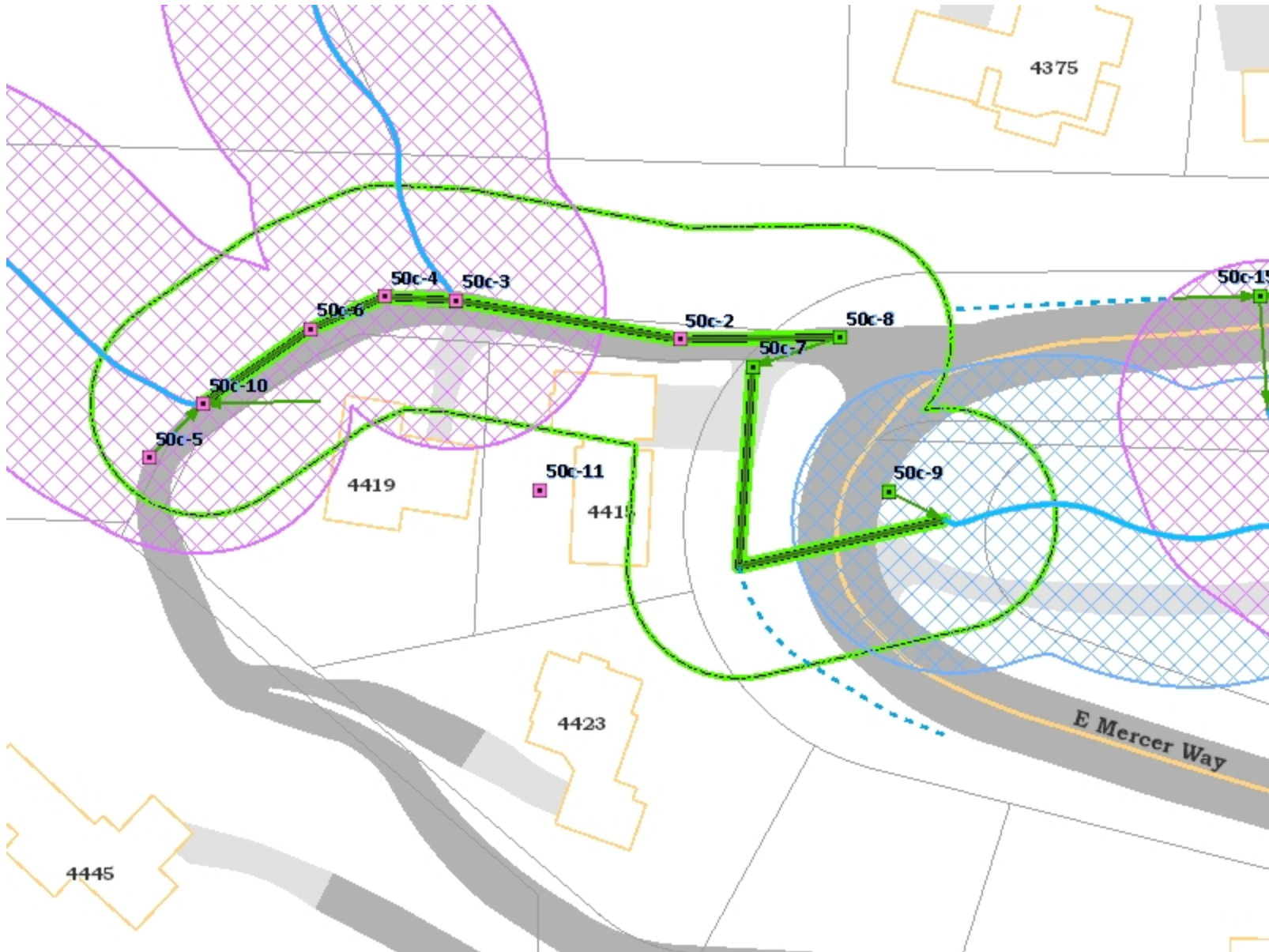


1 inch = 244.556941 feet



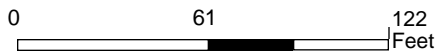
Disclaimer: These maps were developed by the City of Mercer Island and are intended to be a general purpose digital reference tool. These maps are not an accepted legal instrument for describing, establishing, recording or maintaining descriptions for property concerns or boundaries. The City makes no representation or warranty with respect to the accuracy or currency of these data sets, especially in regard to labeling of surveyed dimensions, or agreement with official sources such as records of survey, or mapped locations of features.

Notes



Legend

- Storm Catch Basin**
 - CB, City Owned
 - CB, Private
 - CB, Unknown
 - Type 2, City Owned
 - Type 2, Private
 - Type 2, Unknown
- Storm Main**
 - Pipe
 - Open Watercourse
 - Piped Watercourse
 - - - Ditch
 - - - Culvert
 - - - Other
 - Storm Main - Private
- Storm Discharge Point**
 - ⊠
- Unpiped Watercourse**
 - Type "F" = Fish
 - Type "Np" = Non-Fish
 - Type "Ns" = Non-Fish Seasonal
 - Type "Np" (Unverified)
 - Type "Ns" (Unverified)
- Piped Watercourse**
 -
- Watercourse Buffer/Setback**
 - ⊠ Type "F" = 120-Ft Buffer
 - ⊠ Type "Np" = 60-Ft Buffer
 - ⊠ Type "Ns" = 60-Ft Buffer
 - ⊠ Type "Np" Unverified = 60-Ft Buffer
 - ⊠ Type "Ns" Unverified = 60-Ft Buffer
 - ⊠ Piped Type F/Np/Ns = 45-Ft Setback
- Address**
 - Building
 - Property Line
 - Docks

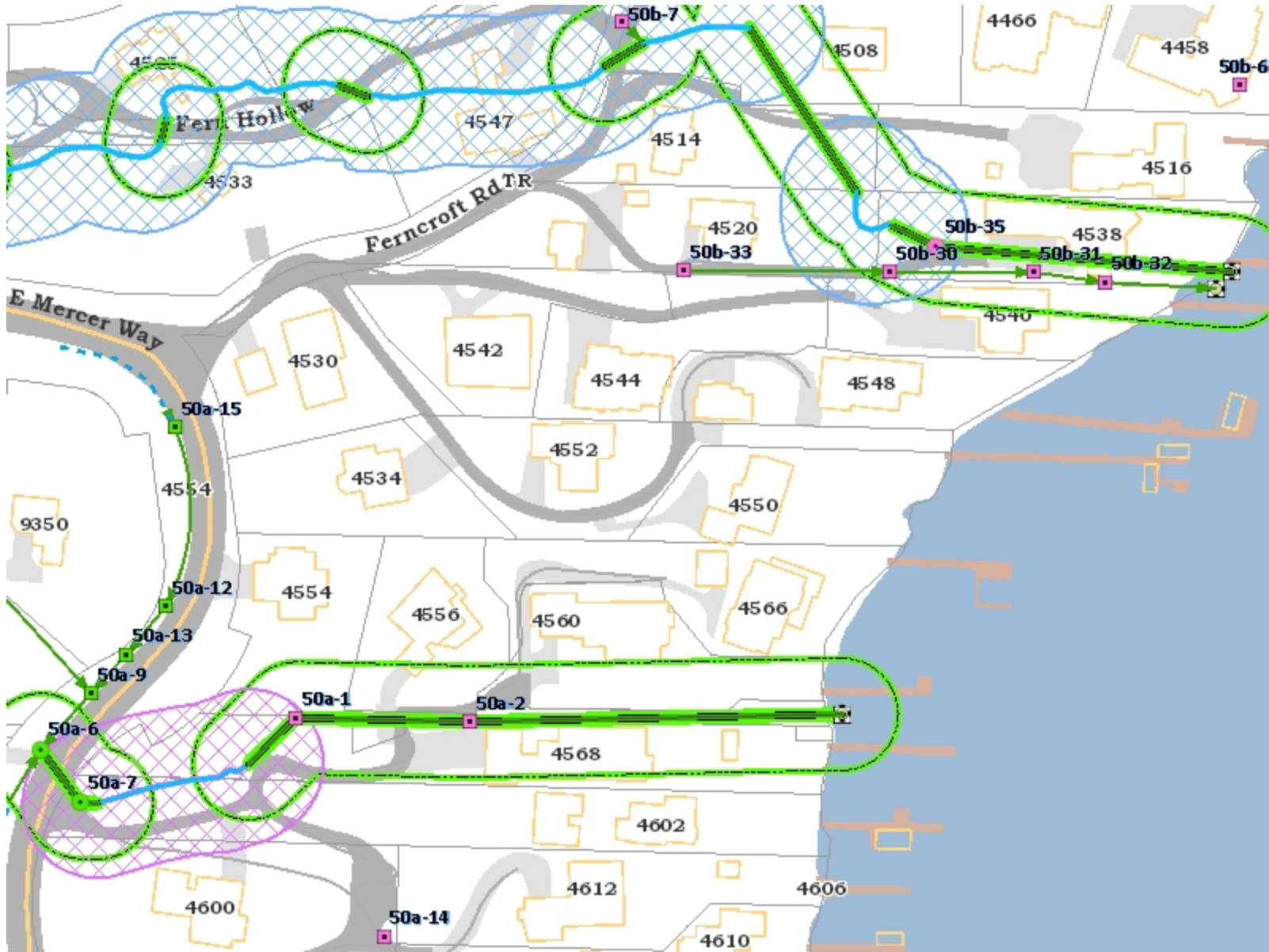


1 inch = 122.2784705 feet




Disclaimer: These maps were developed by the City of Mercer Island and are intended to be a general purpose digital reference tool. These maps are not an accepted legal instrument for describing, establishing, recording or maintaining descriptions for property concerns or boundaries. The City makes no representation or warranty with respect to the accuracy or currency of these data sets, especially in regard to labeling of surveyed dimensions, or agreement with official sources such as records of survey, or mapped locations of features.

Notes



Legend

- Storm Catch Basin**
 - CB, City Owned
 - CB, Private
 - CB, Unknown
 - Type 2, City Owned
 - Type 2, Private
 - Type 2, Unknown
- Storm Main**
 - Pipe
 - Open Watercourse
 - Piped Watercourse
 - - Ditch
 - - Culvert
 - - Other
- Storm Main - Private
- ⊠ Storm Discharge Point
- Unpiped Watercourse**
 - Type "F" = Fish
 - Type "Np" = Non-Fish
 - Type "Ns" = Non-Fish Seasonal
 - Type "Np" (Unverified)
 - Type "Ns" (Unverified)
- Piped Watercourse
- Watercourse Buffer/Setback**
 - ⊠ Type "F" = 120-Ft Buffer
 - ⊠ Type "Np" = 60-Ft Buffer
 - ⊠ Type "Ns" = 60-Ft Buffer
 - ⊠ Type "Np" Unverified = 60-Ft Buffer
 - ⊠ Type "Ns" Unverified = 60-Ft Buffer
 - ⊠ Piped Type F/Np/Ns = 45-Ft Setback
- Address**
 - Building
 - Property Line
 - Docks

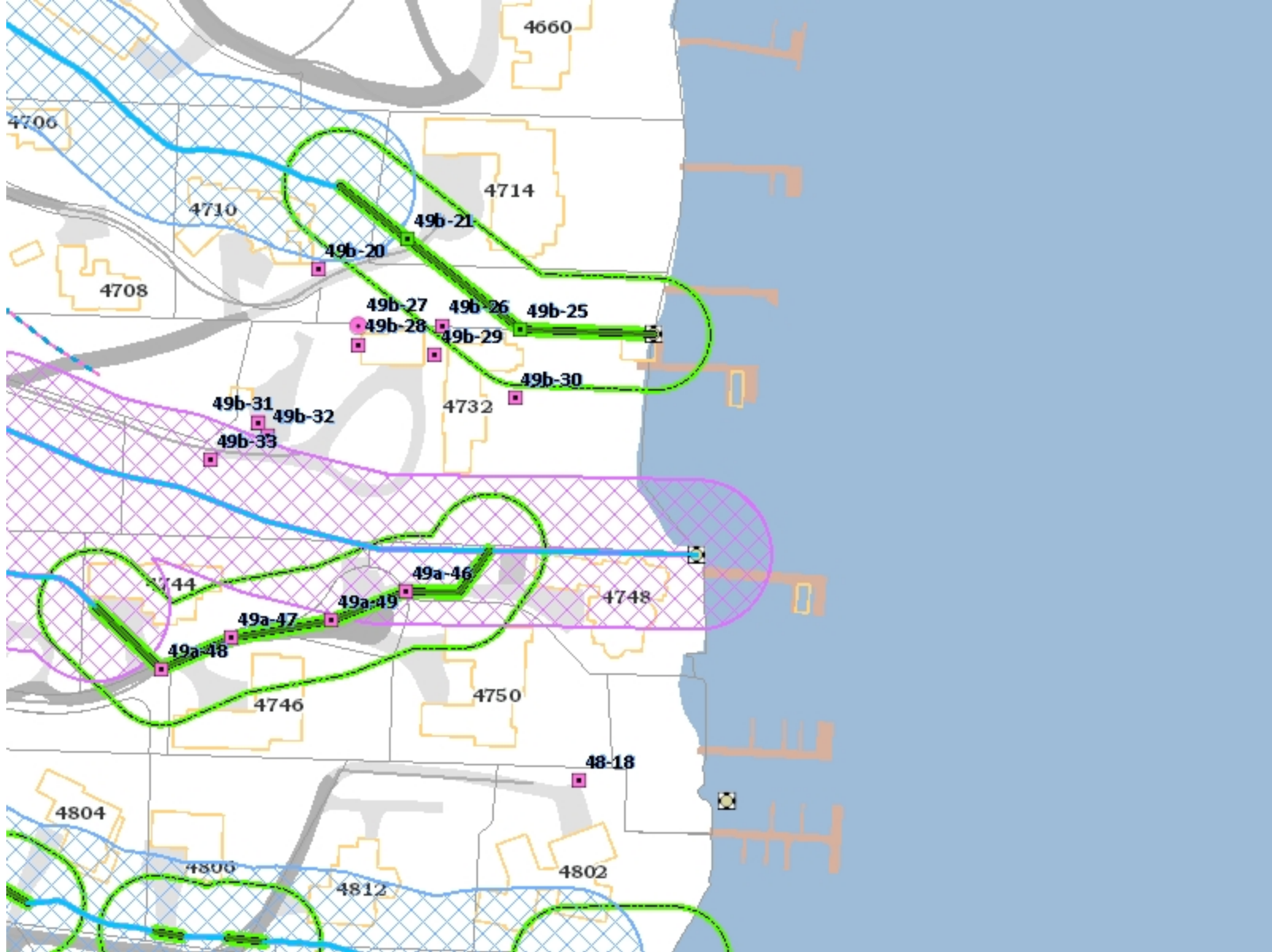


1 inch =
244.556941 feet




Disclaimer: These maps were developed by the City of Mercer Island and are intended to be a general purpose digital reference tool. These maps are not an accepted legal instrument for describing, establishing, recording or maintaining descriptions for property concerns or boundaries. The City makes no representation or warranty with respect to the accuracy or currency of these data sets, especially in regard to labeling of surveyed dimensions, or agreement with official sources such as records of survey, or mapped locations of features.

Notes



Legend

- Storm Catch Basin**
 - CB, City Owned
 - CB, Private
 - CB, Unknown
 - Type 2, City Owned
 - Type 2, Private
 - Type 2, Unknown
- Storm Main**
 - Pipe
 - Open Watercourse
 - Piped Watercourse
 - Ditch
 - Culvert
 - Other
- Storm Main - Private**
- Storm Discharge Point**
- Unpiped Watercourse**
 - Type "F" = Fish
 - Type "Np" = Non-Fish
 - Type "Ns" = Non-Fish Seasonal
 - Type "Np" (Unverified)
 - Type "Ns" (Unverified)
- Piped Watercourse**
- Watercourse Buffer/Setback**
 - Type "F" = 120-Ft Buffer
 - Type "Np" = 60-Ft Buffer
 - Type "Ns" = 60-Ft Buffer
 - Type "Np" Unverified = 60-Ft Buffer
 - Type "Ns" Unverified = 60-Ft Buffer
 - Piped Type F/Np/Ns = 45-Ft Setback
- Address**
 - Building
 - Property Line
 - Docks

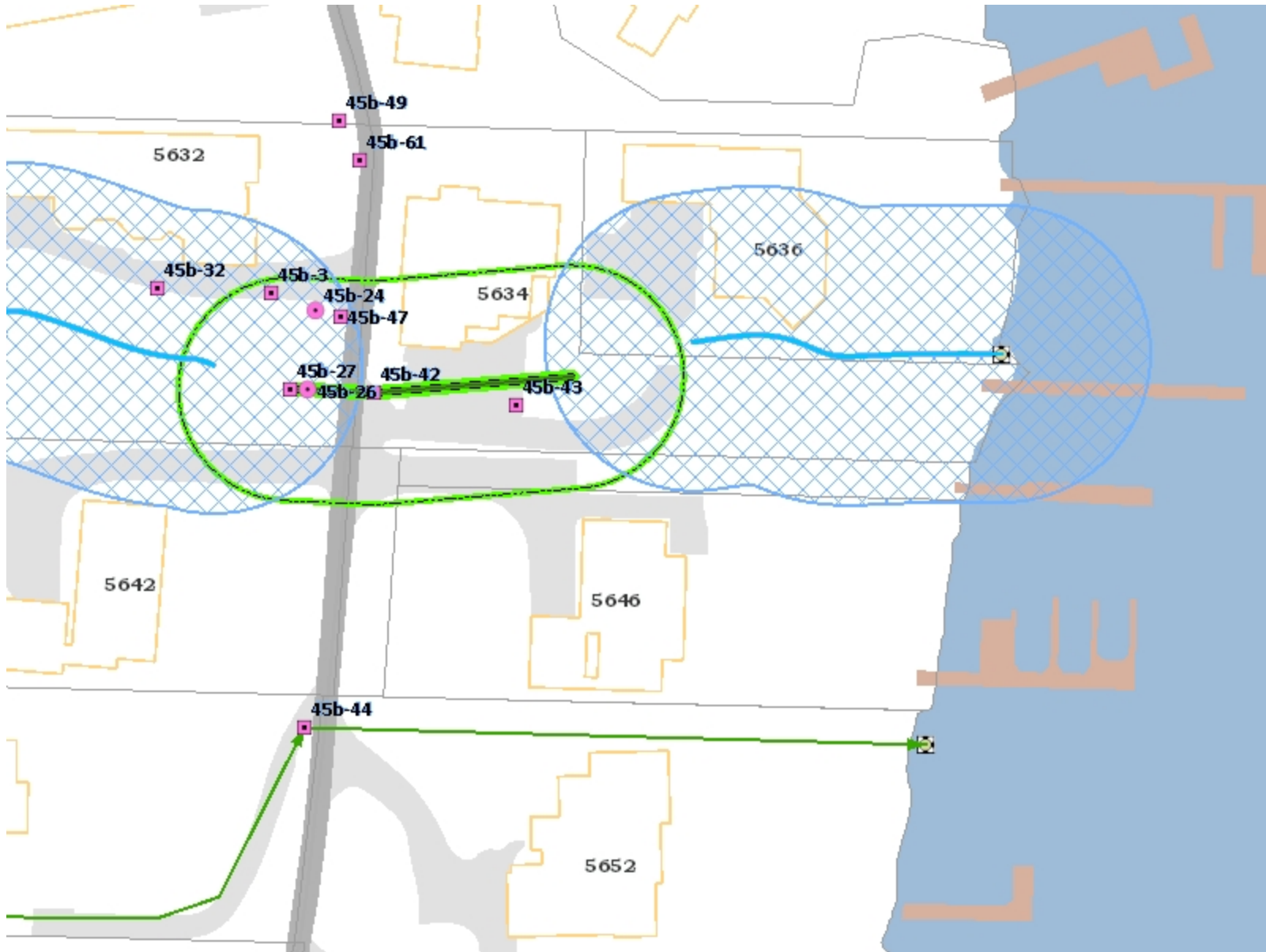


1 inch = 244.556941 feet




Disclaimer: These maps were developed by the City of Mercer Island and are intended to be a general purpose digital reference tool. These maps are not an accepted legal instrument for describing, establishing, recording or maintaining descriptions for property concerns or boundaries. The City makes no representation or warranty with respect to the accuracy or currency of these data sets, especially in regard to labeling of surveyed dimensions, or agreement with official sources such as records of survey, or mapped locations of features.

Notes



Legend

- Storm Catch Basin**
 - CB, City Owned
 - CB, Private
 - CB, Unknown
 - Type 2, City Owned
 - Type 2, Private
 - Type 2, Unknown
- Storm Main**
 - Pipe
 - Open Watercourse
 - Piped Watercourse
 - - Ditch
 - - Culvert
 - - Other
- Storm Main - Private
- ☒ Storm Discharge Point
- Unpiped Watercourse**
 - Type "F" = Fish
 - Type "Np" = Non-Fish
 - Type "Ns" = Non-Fish Seasonal
 - Type "Np" (Unverified)
 - Type "Ns" (Unverified)
- Piped Watercourse
- Watercourse Buffer/Setback**
 - ☒ Type "F" = 120-Ft Buffer
 - ☒ Type "Np" = 60-Ft Buffer
 - ☒ Type "Ns" = 60-Ft Buffer
 - ☒ Type "Np" Unverified = 60-Ft Buffer
 - ☒ Type "Ns" Unverified = 60-Ft Buffer
 - ☒ Piped Type F/Np/Ns = 45-Ft Setback
- Address**
 - Building
 - Property Line
 - Docks

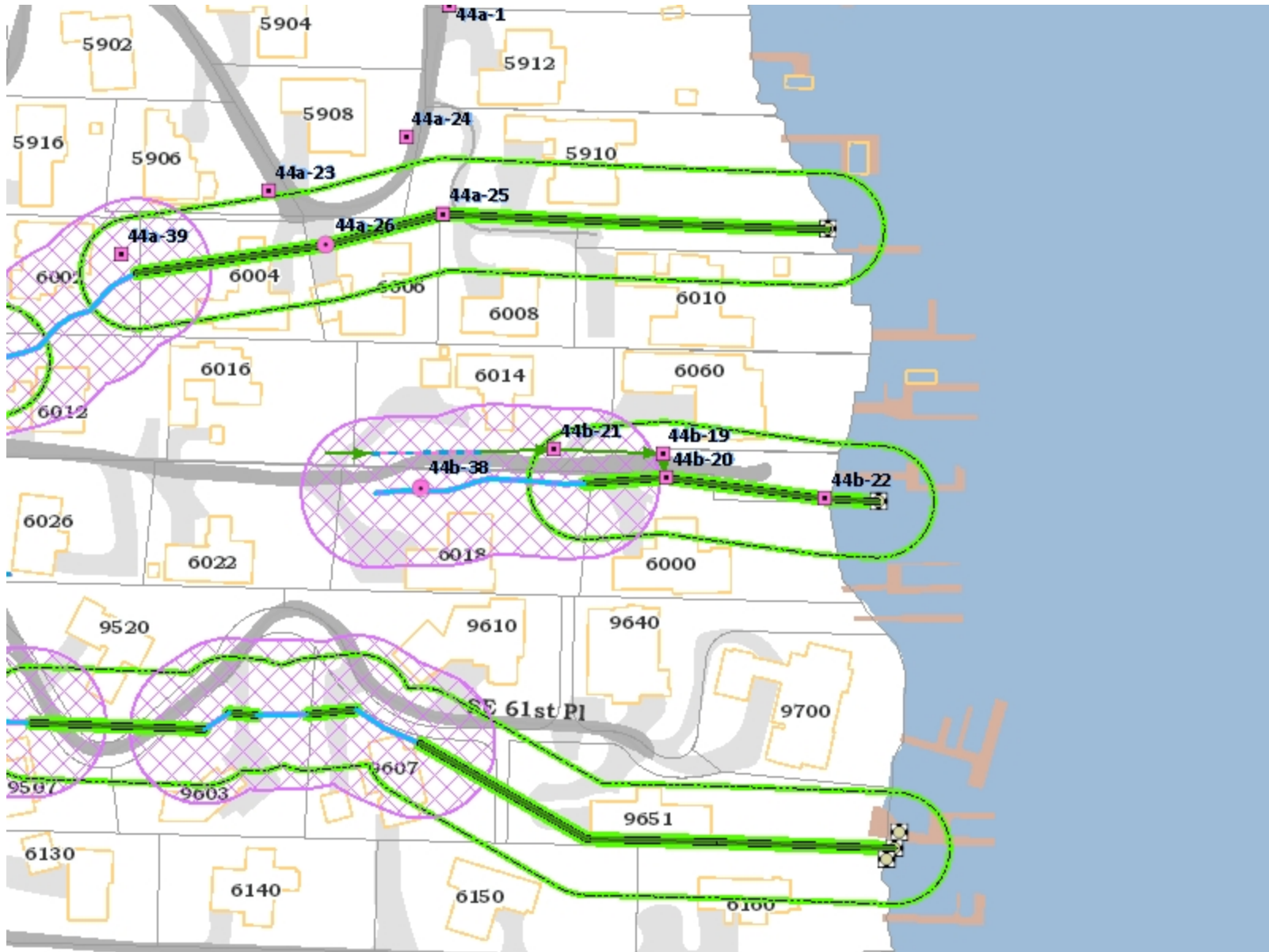


1 inch = 122.2784705 feet




Disclaimer: These maps were developed by the City of Mercer Island and are intended to be a general purpose digital reference tool. These maps are not an accepted legal instrument for describing, establishing, recording or maintaining descriptions for property concerns or boundaries. The City makes no representation or warranty with respect to the accuracy or currency of these data sets, especially in regard to labeling of surveyed dimensions, or agreement with official sources such as records of survey, or mapped locations of features.

Notes



Legend

- Storm Catch Basin**
 - CB, City Owned
 - CB, Private
 - CB, Unknown
 - Type 2, City Owned
 - Type 2, Private
 - Type 2, Unknown
- Storm Main**
 - Pipe
 - Open Watercourse
 - Piped Watercourse
 - - Ditch
 - - Culvert
 - - Other
 - Storm Main - Private
 - Storm Discharge Point
- Unpiped Watercourse**
 - Type "F" = Fish
 - Type "Np" = Non-Fish
 - Type "Ns" = Non-Fish Seasonal
 - Type "Np" (Unverified)
 - Type "Ns" (Unverified)
- Piped Watercourse**
 - Piped Watercourse
- Watercourse Buffer/Setback**
 - ▨ Type "F" = 120-Ft Buffer
 - ▨ Type "Np" = 60-Ft Buffer
 - ▨ Type "Ns" = 60-Ft Buffer
 - ▨ Type "Np" Unverified = 60-Ft Buffer
 - ▨ Type "Ns" Unverified = 60-Ft Buffer
 - ▨ Piped Type F/Np/Ns = 45-Ft Setback
- Address**
 - Building
 - Property Line
 - Docks

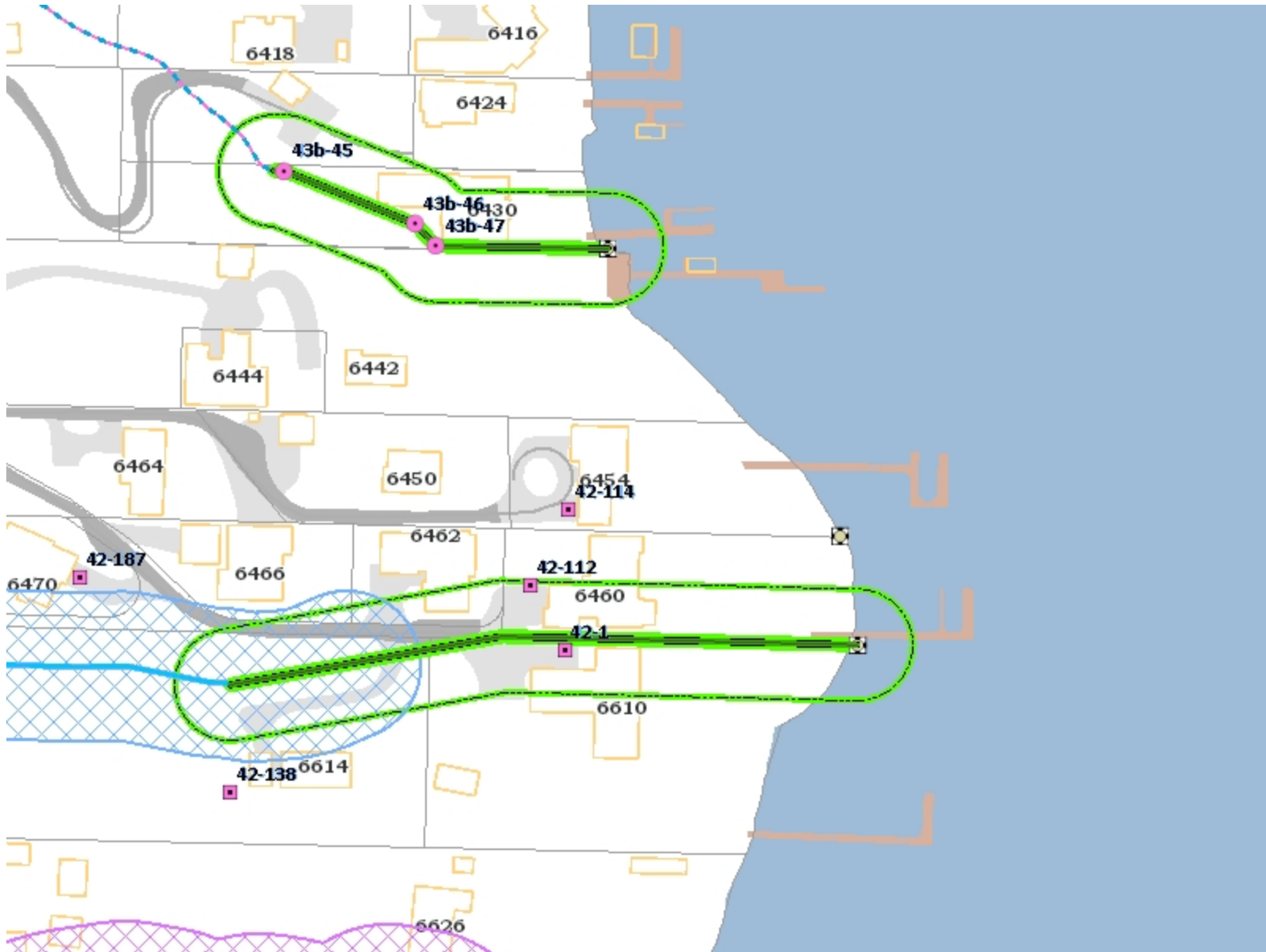


1 inch = 244.556941 feet




Disclaimer: These maps were developed by the City of Mercer Island and are intended to be a general purpose digital reference tool. These maps are not an accepted legal instrument for describing, establishing, recording or maintaining descriptions for property concerns or boundaries. The City makes no representation or warranty with respect to the accuracy or currency of these data sets, especially in regard to labeling of surveyed dimensions, or agreement with official sources such as records of survey, or mapped locations of features.

Notes



Legend

- Storm Catch Basin**
 - CB, City Owned
 - CB, Private
 - CB, Unknown
 - Type 2, City Owned
 - Type 2, Private
 - Type 2, Unknown
- Storm Main**
 - Pipe
 - Open Watercourse
 - Piped Watercourse
 - - Ditch
 - - Culvert
 - - Other
- Storm Main - Private
- ⊠ Storm Discharge Point
- Unpiped Watercourse**
 - Type "F" = Fish
 - Type "Np" = Non-Fish
 - Type "Ns" = Non-Fish Seasonal
 - Type "Np" (Unverified)
 - Type "Ns" (Unverified)
- Piped Watercourse
- Watercourse Buffer/Setback**
 - ⊠ Type "F" = 120-Ft Buffer
 - ⊠ Type "Np" = 60-Ft Buffer
 - ⊠ Type "Ns" = 60-Ft Buffer
 - ⊠ Type "Np" Unverified = 60-Ft Buffer
 - ⊠ Type "Ns" Unverified = 60-Ft Buffer
 - ⊠ Piped Type F/Np/Ns = 45-Ft Setback
- Address**
 - Building
 - Property Line
 - Docks

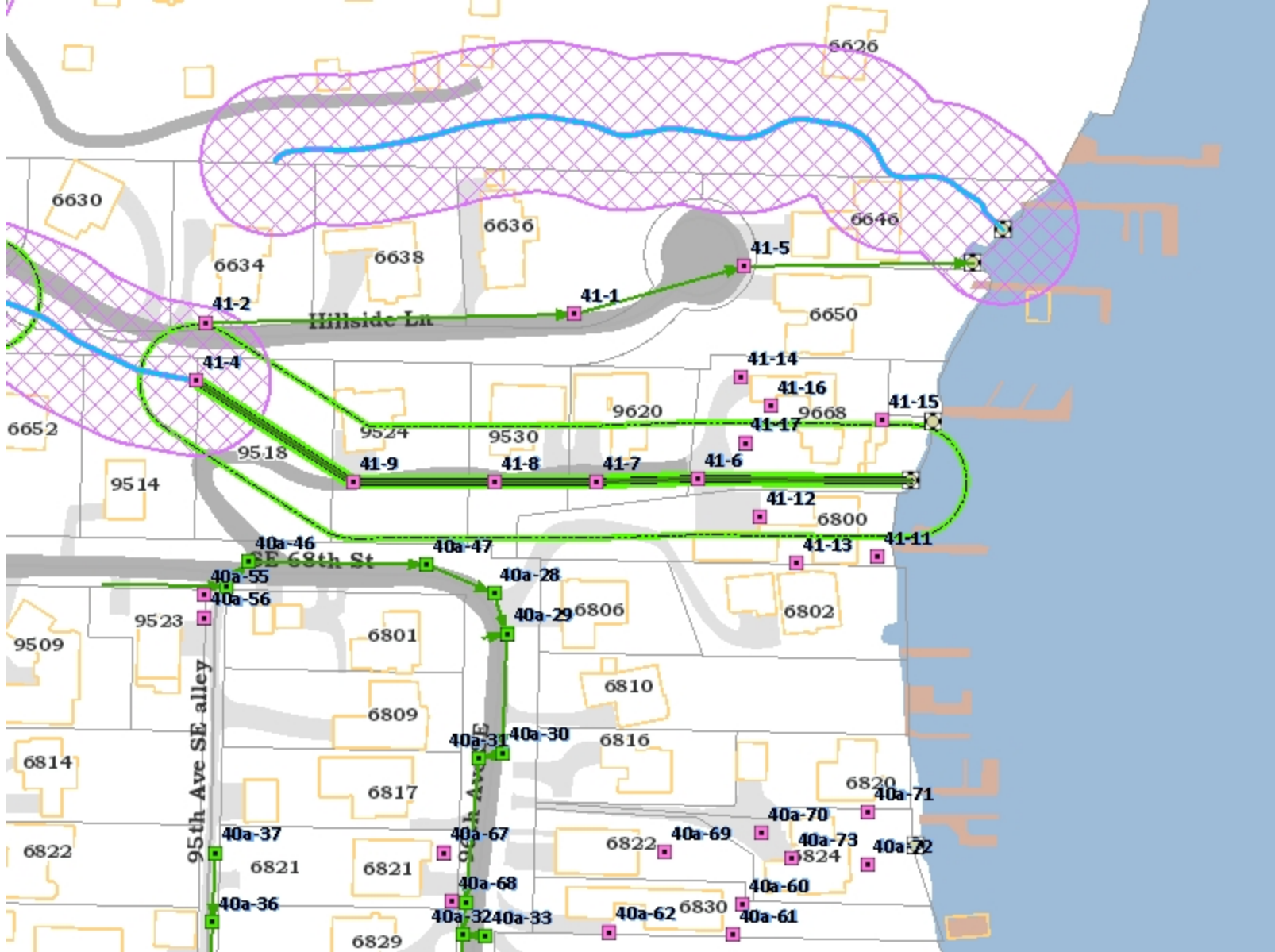


1 inch =
244.556941 feet



Disclaimer: These maps were developed by the City of Mercer Island and are intended to be a general purpose digital reference tool. These maps are not an accepted legal instrument for describing, establishing, recording or maintaining descriptions for property concerns or boundaries. The City makes no representation or warranty with respect to the accuracy or currency of these data sets, especially in regard to labeling of surveyed dimensions, or agreement with official sources such as records of survey, or mapped locations of features.

Notes



Legend

Storm Catch Basin

- CB, City Owned
- CB, Private
- CB, Unknown
- Type 2, City Owned
- Type 2, Private
- Type 2, Unknown

Storm Main

- Pipe
- Open Watercourse
- Piped Watercourse
- - - Ditch
- - - Culvert
- - - Other

— Storm Main - Private

⊠ Storm Discharge Point

Unpiped Watercourse

- Type "F" = Fish
- Type "Np" = Non-Fish
- Type "Ns" = Non-Fish Seasonal
- Type "Np" (Unverified)
- Type "Ns" (Unverified)


Piped Watercourse

Watercourse Buffer/Setback

- ⊠ Type "F" = 120-Ft Buffer
- ⊠ Type "Np" = 60-Ft Buffer
- ⊠ Type "Ns" = 60-Ft Buffer
- ⊠ Type "Np" Unverified = 60-Ft Buffer
- ⊠ Type "Ns" Unverified = 60-Ft Buffer
- ⊠ Piped Type F/Np/Ns = 45-Ft Setback

Address

- Building
- Property Line
- Docks

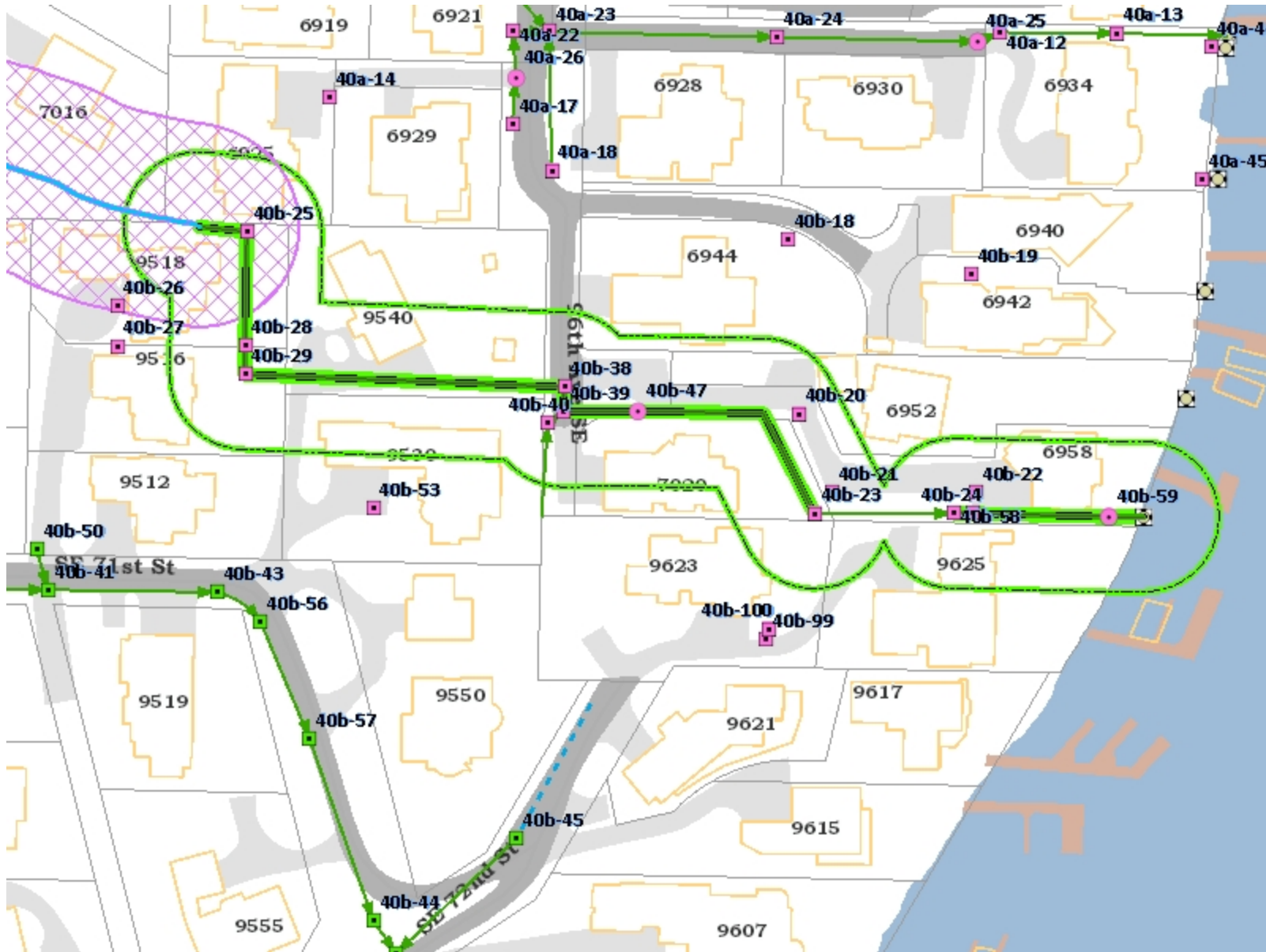


1 inch = 244.556941 feet




Disclaimer: These maps were developed by the City of Mercer Island and are intended to be a general purpose digital reference tool. These maps are not an accepted legal instrument for describing, establishing, recording or maintaining descriptions for property concerns or boundaries. The City makes no representation or warranty with respect to the accuracy or currency of these data sets, especially in regard to labeling of surveyed dimensions, or agreement with official sources such as records of survey, or mapped locations of features.

Notes



Legend

- Storm Catch Basin**
 - CB, City Owned
 - CB, Private
 - CB, Unknown
 - Type 2, City Owned
 - Type 2, Private
 - Type 2, Unknown
- Storm Main**
 - Pipe
 - Open Watercourse
 - Piped Watercourse
 - - Ditch
 - - Culvert
 - - Other
- Storm Main - Private
- ⊠ Storm Discharge Point
- Unlined Watercourse**
 - Type "F" = Fish
 - Type "Np" = Non-Fish
 - Type "Ns" = Non-Fish Seasonal
 - Type "Np" (Unverified)
 - Type "Ns" (Unverified)
- Piped Watercourse
- Watercourse Buffer/Setback**
 - ⊠ Type "F" = 120-Ft Buffer
 - ⊠ Type "Np" = 60-Ft Buffer
 - ⊠ Type "Ns" = 60-Ft Buffer
 - ⊠ Type "Np" Unverified = 60-Ft Buffer
 - ⊠ Type "Ns" Unverified = 60-Ft Buffer
 - ⊠ Piped Type F/Np/Ns = 45-Ft Setback
- Address**
 - Building
 - Property Line
 - Docks

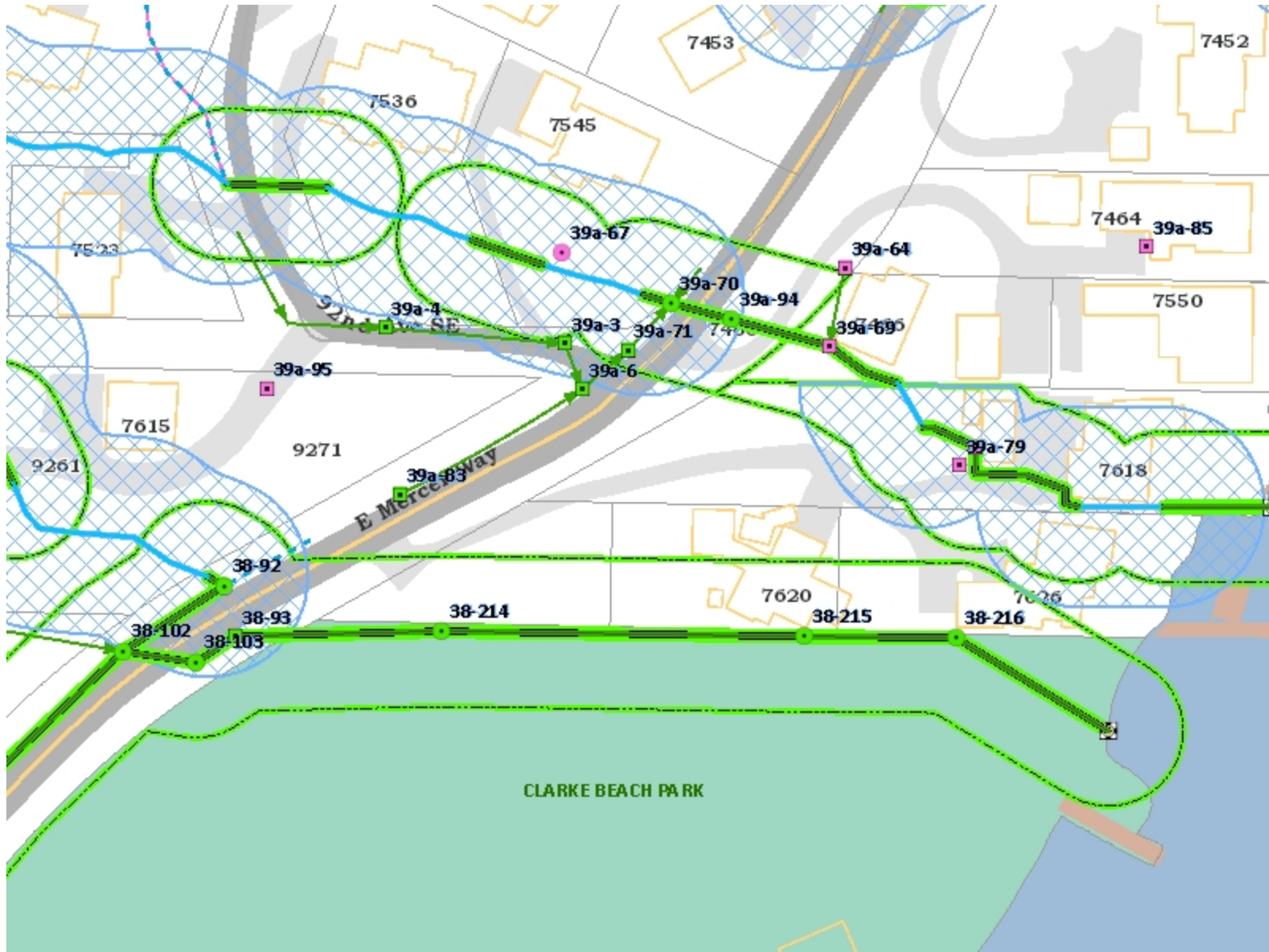


1 inch =
181.914282 feet




Disclaimer: These maps were developed by the City of Mercer Island and are intended to be a general purpose digital reference tool. These maps are not an accepted legal instrument for describing, establishing, recording or maintaining descriptions for property concerns or boundaries. The City makes no representation or warranty with respect to the accuracy or currency of these data sets, especially in regard to labeling of surveyed dimensions, or agreement with official sources such as records of survey, or mapped locations of features.

Notes



Legend

- Storm Catch Basin**
 - CB, City Owned (Green square)
 - CB, Private (Pink square)
 - CB, Unknown (Dark green square)
 - Type 2, City Owned (Green circle)
 - Type 2, Private (Pink circle)
 - Type 2, Unknown (Dark green circle)
- Storm Main**
 - Pipe (Green line with arrows)
 - Open Watercourse (Blue line)
 - Piped Watercourse (Green line)
 - Ditch (Dashed blue line)
 - Culvert (Dashed green line)
 - Other (Brown line)
 - Storm Main - Private (Pink line)
- Storm Discharge Point**
 - Storm Discharge Point (Black square with 'X')
- Unpiped Watercourse**
 - Type "F" = Fish (Red line)
 - Type "Np" = Non-Fish (Blue line)
 - Type "Ns" = Non-Fish Seasonal (Purple line)
 - Type "Np" (Unverified) (Dashed blue line)
 - Type "Ns" (Unverified) (Dashed purple line)
- Piped Watercourse**
 - Piped Watercourse (Green line)
- Watercourse Buffer/Setback**
 - Type "F" = 120-Ft Buffer (Red hatched box)
 - Type "Np" = 60-Ft Buffer (Blue hatched box)
 - Type "Ns" = 60-Ft Buffer (Purple hatched box)
 - Type "Np" Unverified = 60-Ft Buffer (Dashed blue hatched box)
 - Type "Ns" Unverified = 60-Ft Buffer (Dashed purple hatched box)
 - Piped Type F/Np/Ns = 45-Ft Setback (Green hatched box)
- Address**
 - Building (Orange outline)
 - Property Line (Grey outline)
 - Docks (Brown outline)

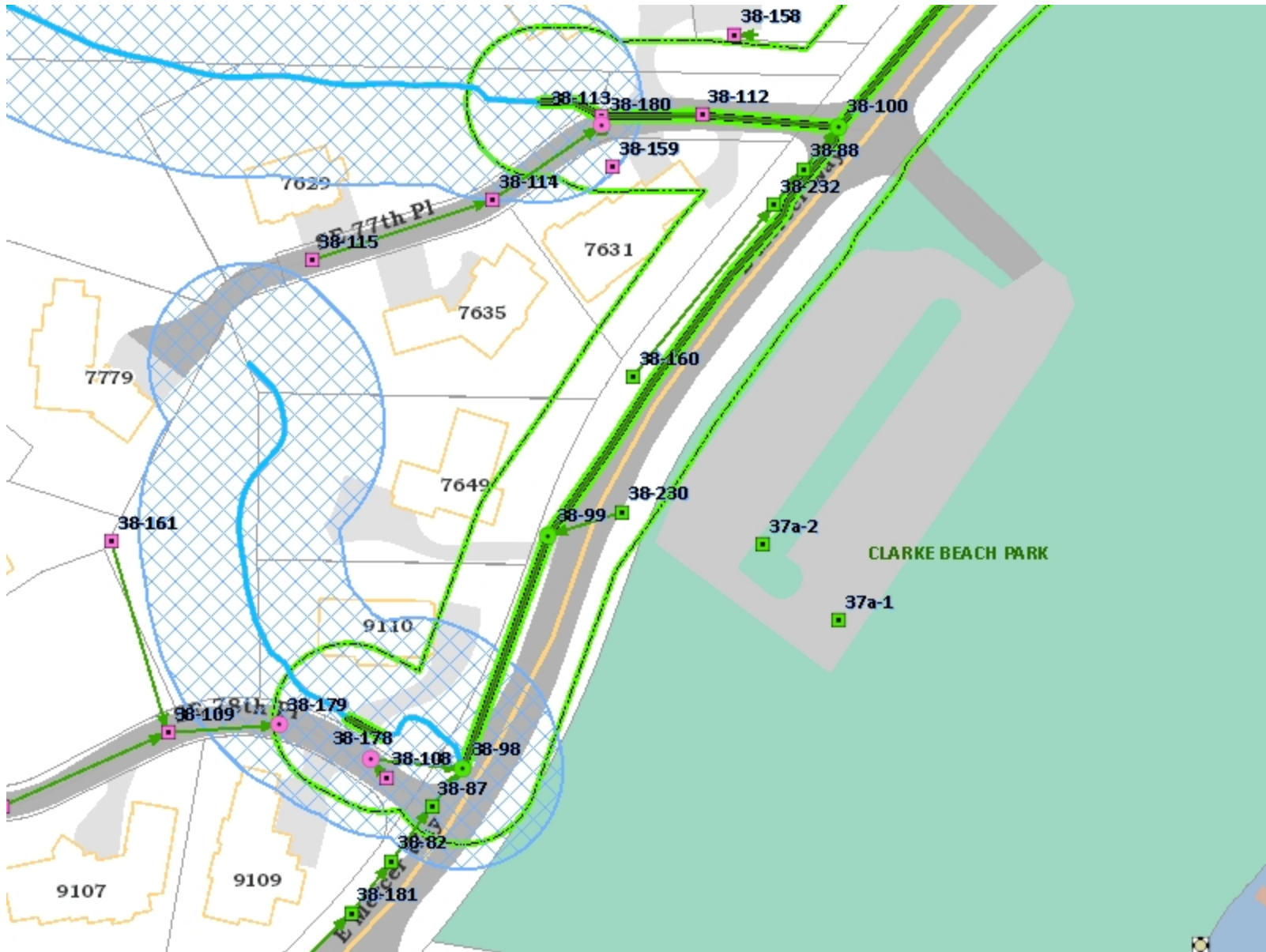


1 inch = 181.914282 feet



Disclaimer: These maps were developed by the City of Mercer Island and are intended to be a general purpose digital reference tool. These maps are not an accepted legal instrument for describing, establishing, recording or maintaining descriptions for property concerns or boundaries. The City makes no representation or warranty with respect to the accuracy or currency of these data sets, especially in regard to labeling of surveyed dimensions, or agreement with official sources such as records of survey, or mapped locations of features.

Notes



Legend

Storm Catch Basin

- CB, City Owned
- CB, Private
- CB, Unknown
- Type 2, City Owned
- Type 2, Private
- Type 2, Unknown

Storm Main

- Pipe
- Open Watercourse
- Piped Watercourse
- - Ditch
- - Culvert
- - Other

— Storm Main - Private

⊠ Storm Discharge Point

Unpiped Watercourse

- Type "F" = Fish
- Type "Np" = Non-Fish
- Type "Ns" = Non-Fish Seasonal
- Type "Np" (Unverified)
- Type "Ns" (Unverified)


Piped Watercourse

Watercourse Buffer/Setback

- ⊠ Type "F" = 120-Ft Buffer
- ⊠ Type "Np" = 60-Ft Buffer
- ⊠ Type "Ns" = 60-Ft Buffer
- ⊠ Type "Np" Unverified = 60-Ft Buffer
- ⊠ Type "Ns" Unverified = 60-Ft Buffer
- ⊠ Piped Type F/Np/Ns = 45-Ft Setback

Address

- Building
- Property Line
- Docks

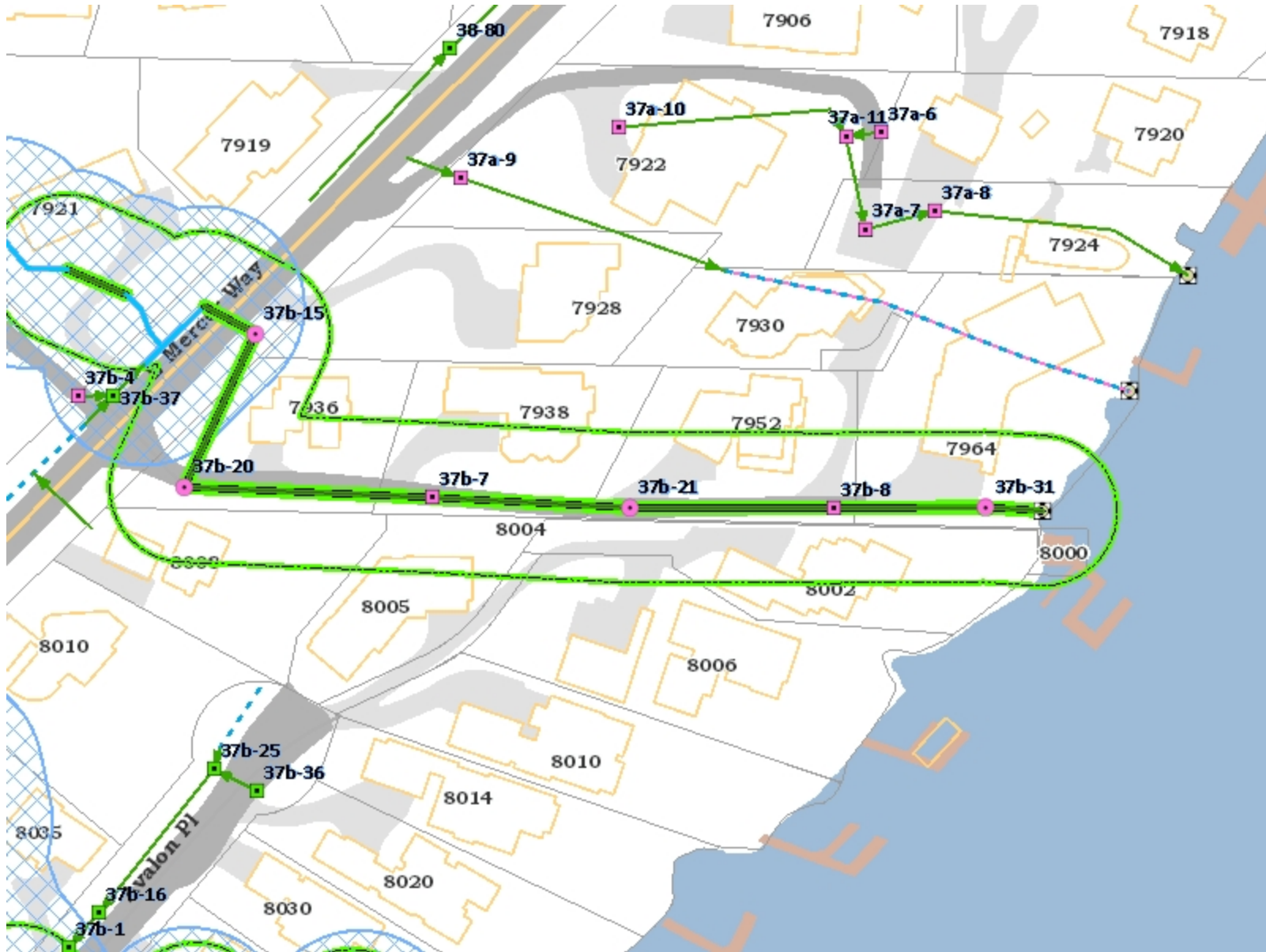


1 inch =
181.914282 feet




Disclaimer: These maps were developed by the City of Mercer Island and are intended to be a general purpose digital reference tool. These maps are not an accepted legal instrument for describing, establishing, recording or maintaining descriptions for property concerns or boundaries. The City makes no representation or warranty with respect to the accuracy or currency of these data sets, especially in regard to labeling of surveyed dimensions, or agreement with official sources such as records of survey, or mapped locations of features.

Notes



Legend

- Storm Catch Basin**
 - CB, City Owned (Green square)
 - CB, Private (Pink square)
 - CB, Unknown (Black square)
 - Type 2, City Owned (Green circle)
 - Type 2, Private (Pink circle)
 - Type 2, Unknown (Black circle)
- Storm Main**
 - Pipe (Green line with arrows)
 - Open Watercourse (Blue line)
 - Piped Watercourse (Green line)
 - Ditch (Dashed blue line)
 - Culvert (Dashed black line)
 - Other (Orange line)
 - Storm Main - Private (Pink line)
 - Storm Discharge Point (Square with 'S')
- Unpiped Watercourse**
 - Type "F" = Fish (Red line)
 - Type "Np" = Non-Fish (Blue line)
 - Type "Ns" = Non-Fish Seasonal (Purple line)
 - Type "Np" (Unverified) (Yellow line)
 - Type "Ns" (Unverified) (Orange line)
- Piped Watercourse** (Green line)
- Watercourse Buffer/Setback**
 - Type "F" = 120-Ft Buffer (Red hatched box)
 - Type "Np" = 60-Ft Buffer (Blue hatched box)
 - Type "Ns" = 60-Ft Buffer (Purple hatched box)
 - Type "Np" Unverified = 60-Ft Buffer (Yellow hatched box)
 - Type "Ns" Unverified = 60-Ft Buffer (Orange hatched box)
 - Piped Type F/Np/Ns = 45-Ft Setback (Green hatched box)
- Address**
 - Building (Orange outline)
 - Property Line (Grey outline)
 - Docks (Brown outline)

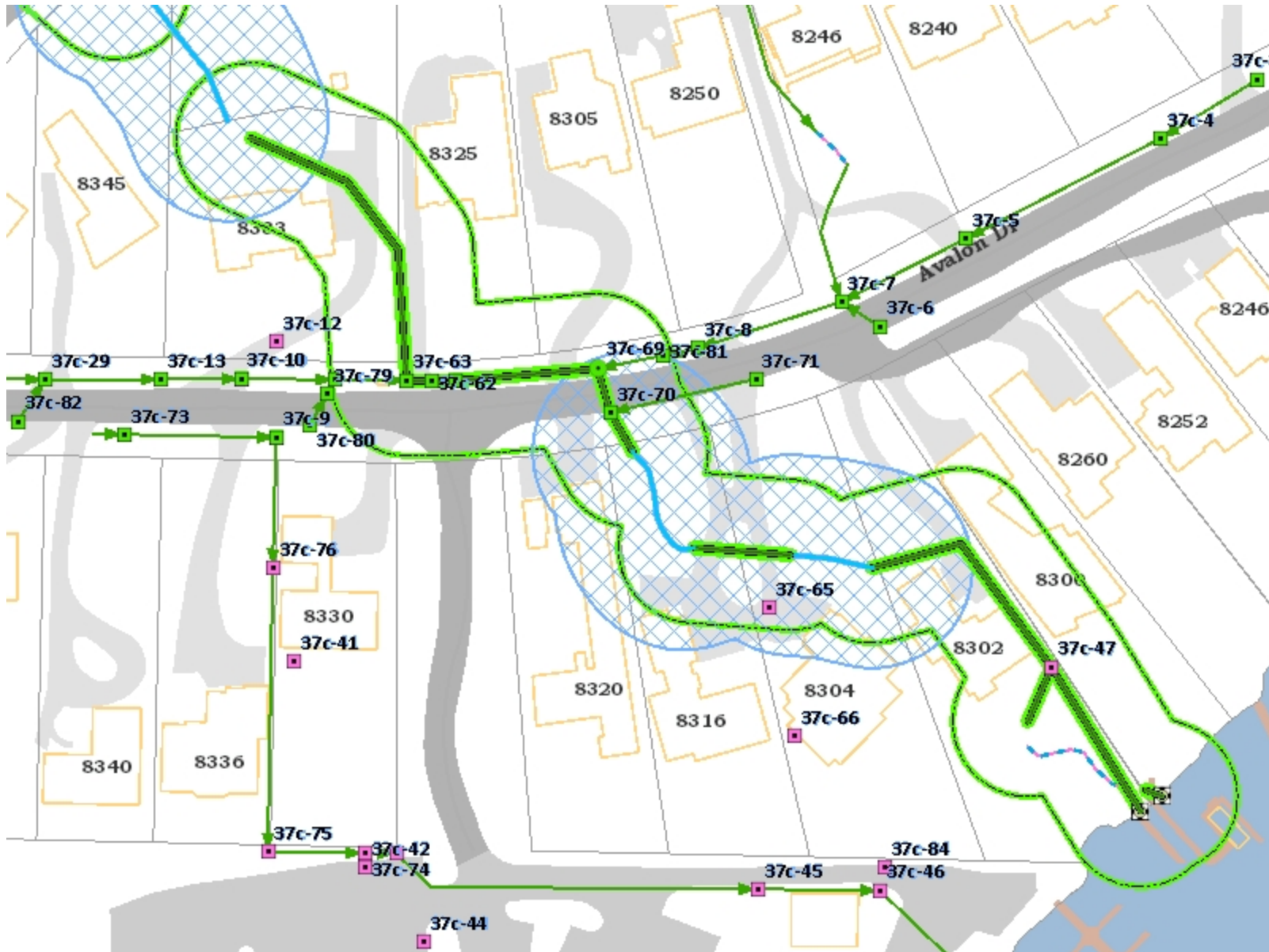


1 inch = 181.914282 feet




Disclaimer: These maps were developed by the City of Mercer Island and are intended to be a general purpose digital reference tool. These maps are not an accepted legal instrument for describing, establishing, recording or maintaining descriptions for property concerns or boundaries. The City makes no representation or warranty with respect to the accuracy or currency of these data sets, especially in regard to labeling of surveyed dimensions, or agreement with official sources such as records of survey, or mapped locations of features.

Notes



Legend

- Storm Catch Basin**
 - CB, City Owned (Green square)
 - CB, Private (Pink square)
 - CB, Unknown (Black square)
 - Type 2, City Owned (Green circle)
 - Type 2, Private (Pink circle)
 - Type 2, Unknown (Black circle)
- Storm Main**
 - Pipe (Green line with arrows)
 - Open Watercourse (Blue line)
 - Piped Watercourse (Green line)
 - Ditch (Dashed blue line)
 - Culvert (Dashed black line)
 - Other (Red line)
 - Storm Main - Private (Pink line)
- Storm Discharge Point** (Black square with 'X')
- Unpiped Watercourse**
 - Type "F" = Fish (Red line)
 - Type "Np" = Non-Fish (Blue line)
 - Type "Ns" = Non-Fish Seasonal (Purple line)
 - Type "Np" (Unverified) (Yellow line)
 - Type "Ns" (Unverified) (Orange line)
- Piped Watercourse** (Green line)
- Watercourse Buffer/Setback**
 - Type "F" = 120-Ft Buffer (Red hatched)
 - Type "Np" = 60-Ft Buffer (Blue hatched)
 - Type "Ns" = 60-Ft Buffer (Purple hatched)
 - Type "Np" Unverified = 60-Ft Buffer (Yellow hatched)
 - Type "Ns" Unverified = 60-Ft Buffer (Orange hatched)
 - Piped Type F/Np/Ns = 45-Ft Setback (Green hatched)
- Address**
 - Building (Orange outline)
 - Property Line (Grey outline)
 - Docks (Brown outline)

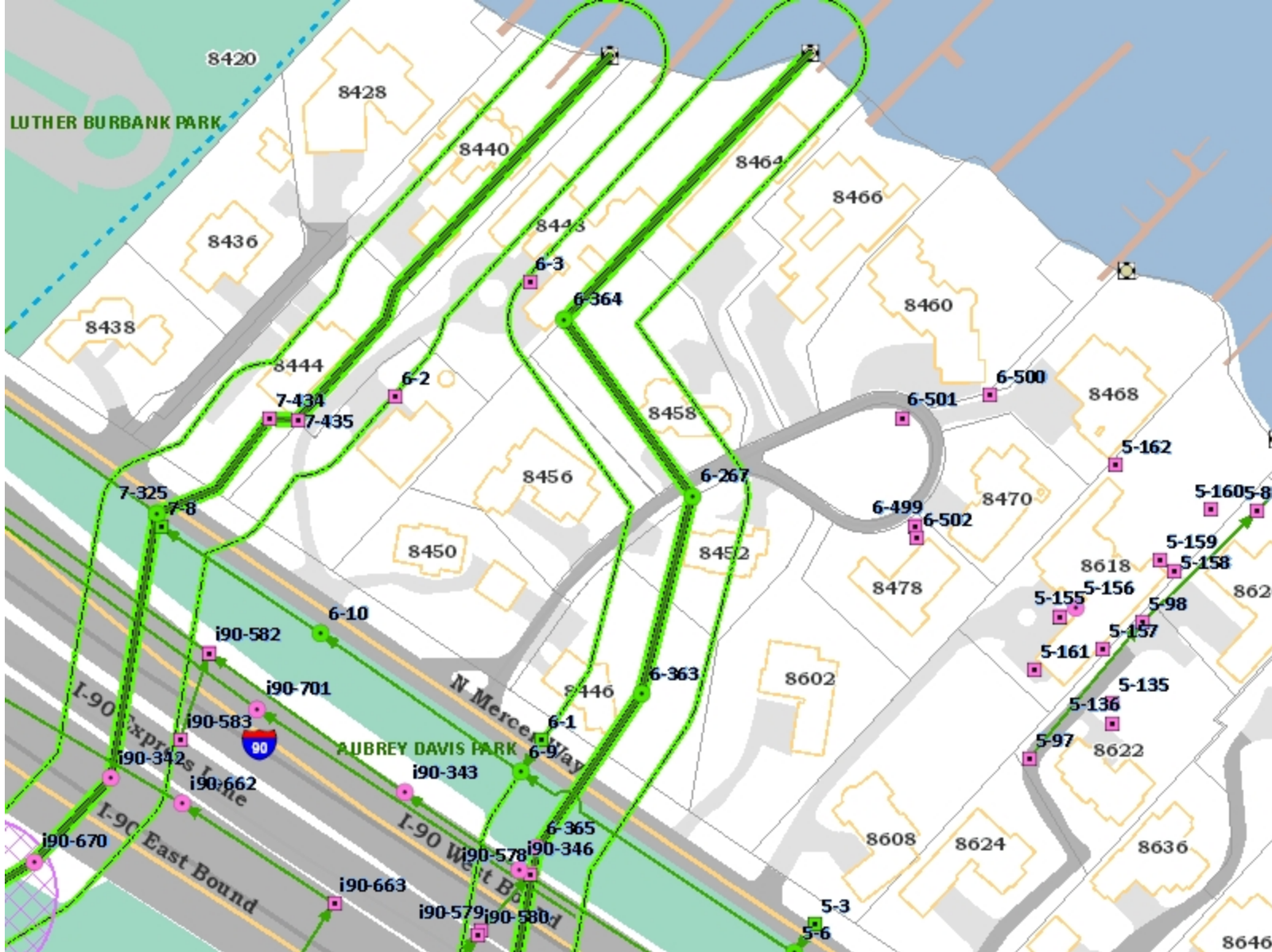


1 inch = 181.914282 feet




Disclaimer: These maps were developed by the City of Mercer Island and are intended to be a general purpose digital reference tool. These maps are not an accepted legal instrument for describing, establishing, recording or maintaining descriptions for property concerns or boundaries. The City makes no representation or warranty with respect to the accuracy or currency of these data sets, especially in regard to labeling of surveyed dimensions, or agreement with official sources such as records of survey, or mapped locations of features.

Notes



Legend

- Storm Catch Basin**
 - CB, City Owned
 - CB, Private
 - CB, Unknown
 - Type 2, City Owned
 - Type 2, Private
 - Type 2, Unknown
- Storm Main**
 - Pipe
 - Open Watercourse
 - Piped Watercourse
 - Ditch
 - Culvert
 - Other
- Storm Main - Private
- Storm Discharge Point
- Unpiped Watercourse**
 - Type "F" = Fish
 - Type "Np" = Non-Fish
 - Type "Ns" = Non-Fish Seasonal
 - Type "Np" (Unverified)
 - Type "Ns" (Unverified)
- Piped Watercourse**
- Watercourse Buffer/Setback**
 - Type "F" = 120-Ft Buffer
 - Type "Np" = 60-Ft Buffer
 - Type "Ns" = 60-Ft Buffer
 - Type "Np" Unverified = 60-Ft Buffer
 - Type "Ns" Unverified = 60-Ft Buffer
 - Piped Type F/Np/Ns = 45-Ft Setback
- Address**
 - Building
 - Property Line
 - Docks

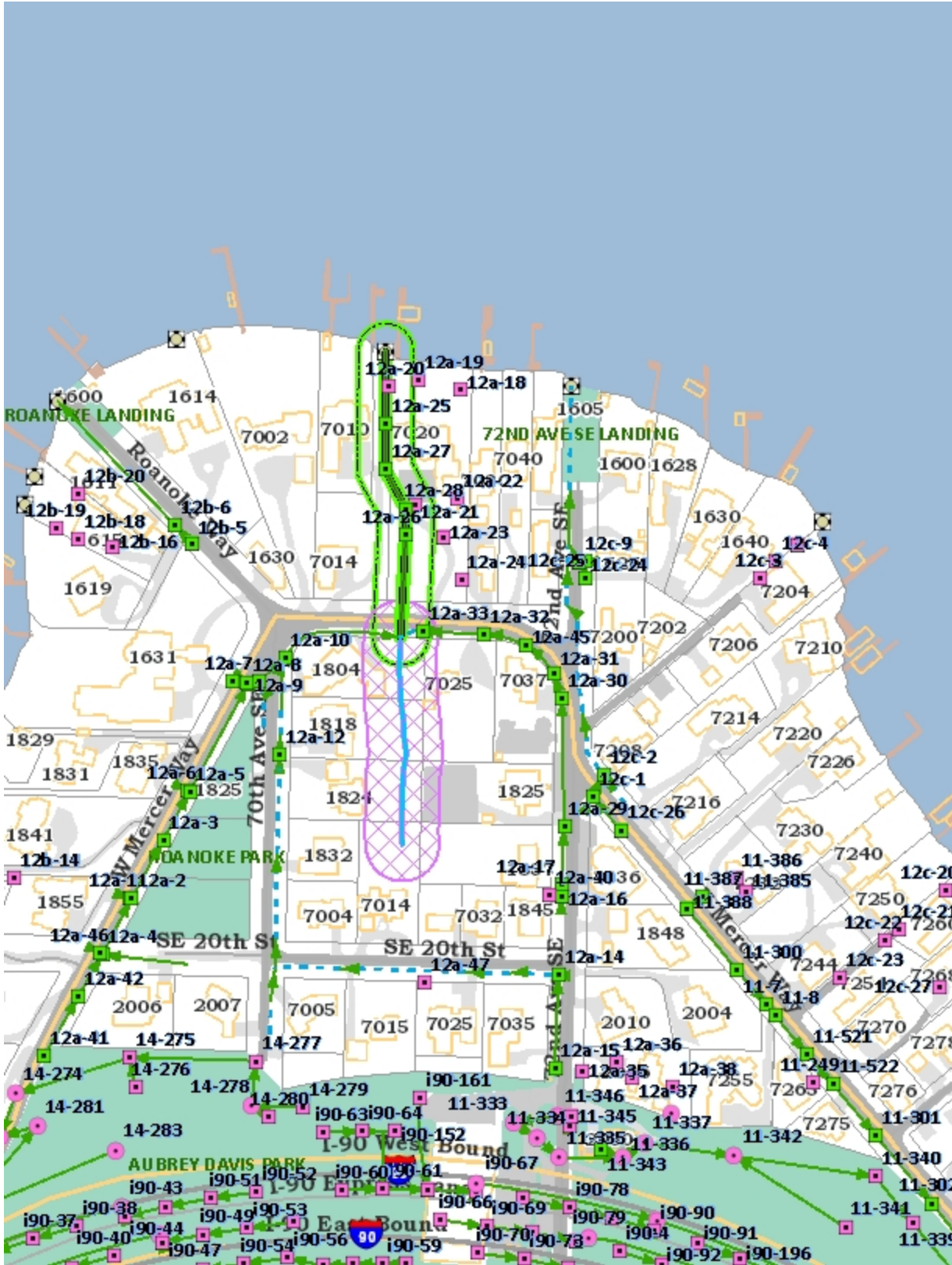


1 inch = 244.556941 feet



Disclaimer: These maps were developed by the City of Mercer Island and are intended to be a general purpose digital reference tool. These maps are not an accepted legal instrument for describing, establishing, recording or maintaining descriptions for property concerns or boundaries. The City makes no representation or warranty with respect to the accuracy or currency of these data sets, especially in regard to labeling of surveyed dimensions, or agreement with official sources such as records of survey, or mapped locations of features.

Notes



Legend

Storm Catch Basin

- CB, City Owned
- CB, Private
- CB, Unknown
- Type 2, City Owned
- Type 2, Private
- Type 2, Unknown

Storm Main

- Pipe
- Open Watercourse
- Piped Watercourse
- - - Ditch
- - - Culvert
- - - Other

Storm Main - Private

Storm Discharge Point

Unpiped Watercourse

- Type "F" = Fish
- Type "Np" = Non-Fish
- Type "Ns" = Non-Fish (Unverified)
- Type "Np" (Unverified)
- Type "Ns" (Unverified)

Piped Watercourse

Watercourse Buffer/S

- ▣ Type "F" = 120-Ft Buff
- ▣ Type "Np" = 60-Ft Buff
- ▣ Type "Ns" = 60-Ft Buff
- ▣ Type "Np" Unverified =
- ▣ Type "Ns" Unverified =
- ▣ Piped Type F/Np/Ns =

- #### Address
- Building
 - Property Line
 - Docks
 - Freeway
 - Major Street
 - Street
 - Paved Driveway
 - Paved Road
 - Paved Parking Area
 - Parks

1:2,935

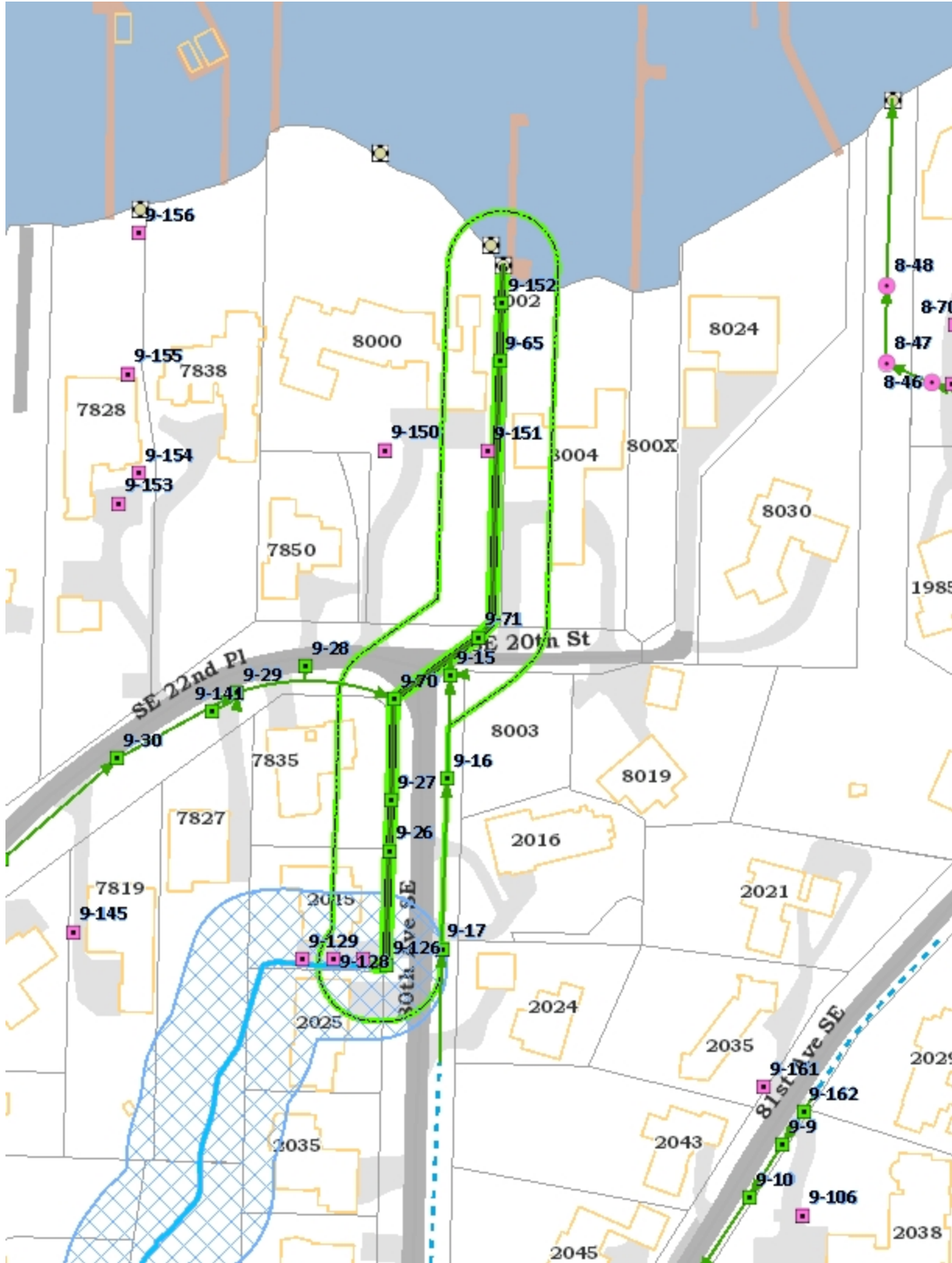


0.1 0 0.04 0.1 Miles



Disclaimer: These maps were developed by the City of Mercer Island and are intended to be a general purpose digital reference tool. These maps are not an accepted legal instrument for describing, establishing, recording or maintaining descriptions for property concerns or boundaries. The City makes no representation or warranty with respect to the accuracy or currency of these data sets, especially in regard to labeling of surveyed dimensions, or agreement with official sources such as records of survey, or mapped locations of features.

Notes



Legend

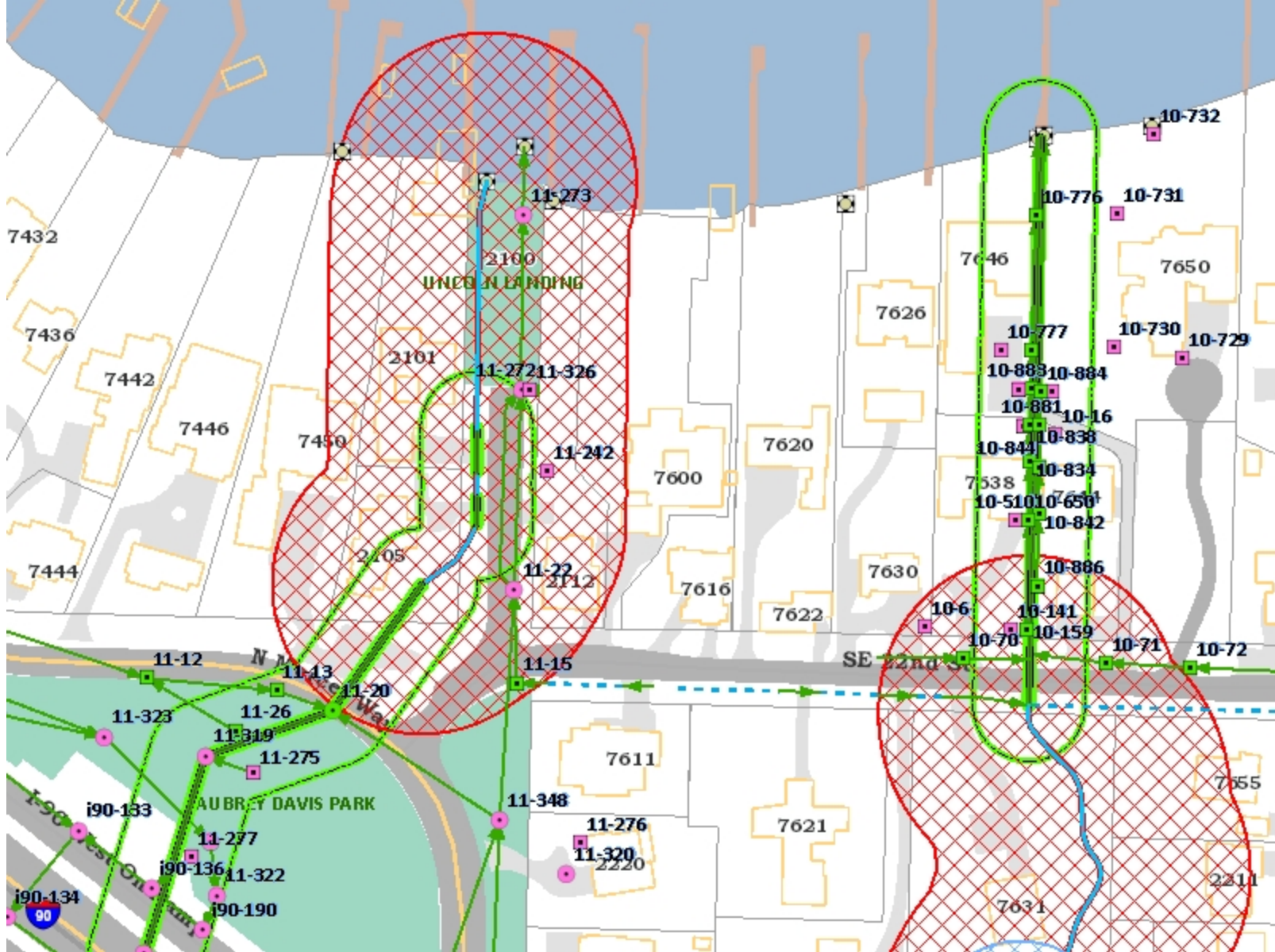
- Storm Catch Basin**
 - CB, City Owned
 - CB, Private
 - CB, Unknown
 - Type 2, City Owned
 - Type 2, Private
 - Type 2, Unknown
- Storm Main**
 - Pipe
 - Open Watercourse
 - Piped Watercourse
 - Ditch
 - Culvert
 - Other
- Storm Main - Private**
- Storm Discharge Point**
- Unpiped Watercourse**
 - Type "F" = Fish
 - Type "Np" = Non-Fish
 - Type "Ns" = Non-Fish
 - Type "Np" (Unverified)
 - Type "Ns" (Unverified)
- Piped Watercourse**
- Watercourse Buffer/S**
 - Type "F" = 120-Ft Buff
 - Type "Np" = 60-Ft Buff
 - Type "Ns" = 60-Ft Buff
 - Type "Np" Unverified =
 - Type "Ns" Unverified =
 - Piped Type F/Np/Ns =
- Address**
 - Building
 - Property Line
 - Docks
 - Freeway
 - Major Street
 - Street
 - Paved Driveway
 - Paved Road
 - Paved Parking Area
 - Parks

1: 1,467

0.0 0 0.02 0.0 Miles

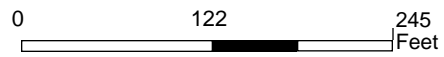
Disclaimer: These maps were developed by the City of Mercer Island and are intended to be a general purpose digital reference tool. These maps are not an accepted legal instrument for describing, establishing, recording or maintaining descriptions for property concerns or boundaries. The City makes no representation or warranty with respect to the accuracy or currency of these data sets, especially in regard to labeling of surveyed dimensions, or agreement with official sources such as records of survey, or mapped locations of features.

Notes



Legend

- Storm Catch Basin**
 - CB, City Owned
 - CB, Private
 - CB, Unknown
 - Type 2, City Owned
 - Type 2, Private
 - Type 2, Unknown
- Storm Main**
 - Pipe
 - Open Watercourse
 - Piped Watercourse
 - Ditch
 - Culvert
 - Other
- Storm Main - Private**
- Storm Discharge Point**
- Unpiped Watercourse**
 - Type "F" = Fish
 - Type "Np" = Non-Fish
 - Type "Ns" = Non-Fish Seasonal
 - Type "Np" (Unverified)
 - Type "Ns" (Unverified)
- Piped Watercourse**
- Watercourse Buffer/Setback**
 - Type "F" = 120-Ft Buffer
 - Type "Np" = 60-Ft Buffer
 - Type "Ns" = 60-Ft Buffer
 - Type "Np" Unverified = 60-Ft Buffer
 - Type "Ns" Unverified = 60-Ft Buffer
 - Piped Type F/Np/Ns = 45-Ft Setback
- Address**
 - Building
 - Property Line
 - Docks

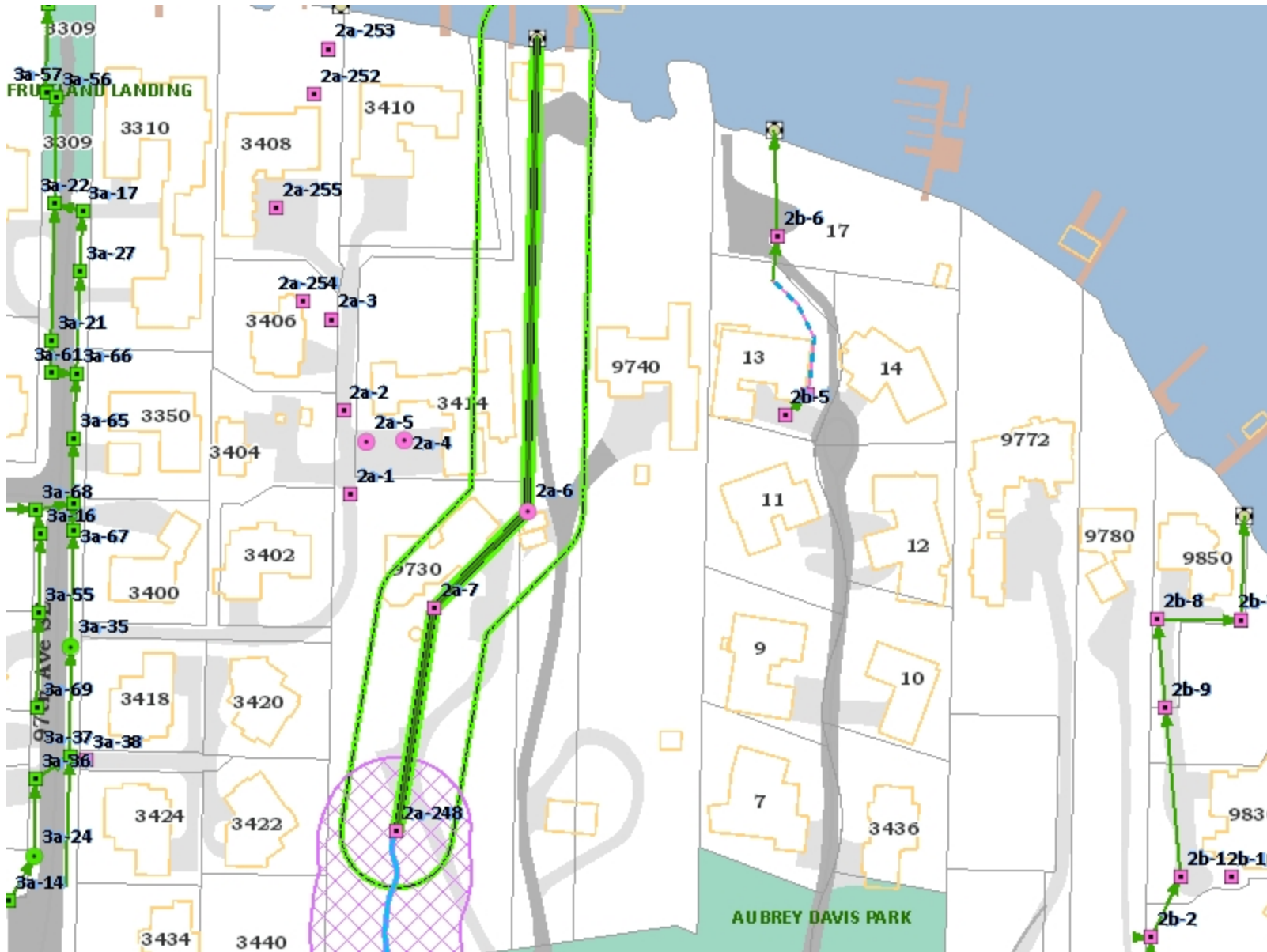


1 inch = 244.556941 feet




Disclaimer: These maps were developed by the City of Mercer Island and are intended to be a general purpose digital reference tool. These maps are not an accepted legal instrument for describing, establishing, recording or maintaining descriptions for property concerns or boundaries. The City makes no representation or warranty with respect to the accuracy or currency of these data sets, especially in regard to labeling of surveyed dimensions, or agreement with official sources such as records of survey, or mapped locations of features.

Notes



Legend

- Storm Catch Basin**
 - CB, City Owned
 - CB, Private
 - CB, Unknown
 - Type 2, City Owned
 - Type 2, Private
 - Type 2, Unknown
- Storm Main**
 - Pipe
 - Open Watercourse
 - Piped Watercourse
 - - - Ditch
 - - - Culvert
 - - - Other
- Storm Main - Private
- Storm Discharge Point
- Unpiped Watercourse**
 - Type "F" = Fish
 - Type "Np" = Non-Fish
 - Type "Ns" = Non-Fish Seasonal
 - Type "Np" (Unverified)
 - Type "Ns" (Unverified)
- Piped Watercourse
- Watercourse Buffer/Setback**
 - ▨ Type "F" = 120-Ft Buffer
 - ▨ Type "Np" = 60-Ft Buffer
 - ▨ Type "Ns" = 60-Ft Buffer
 - ▨ Type "Np" Unverified = 60-Ft Buffer
 - ▨ Type "Ns" Unverified = 60-Ft Buffer
 - ▨ Piped Type F/Np/Ns = 45-Ft Setback
- Address**
 - Building
 - Property Line
 - Docks

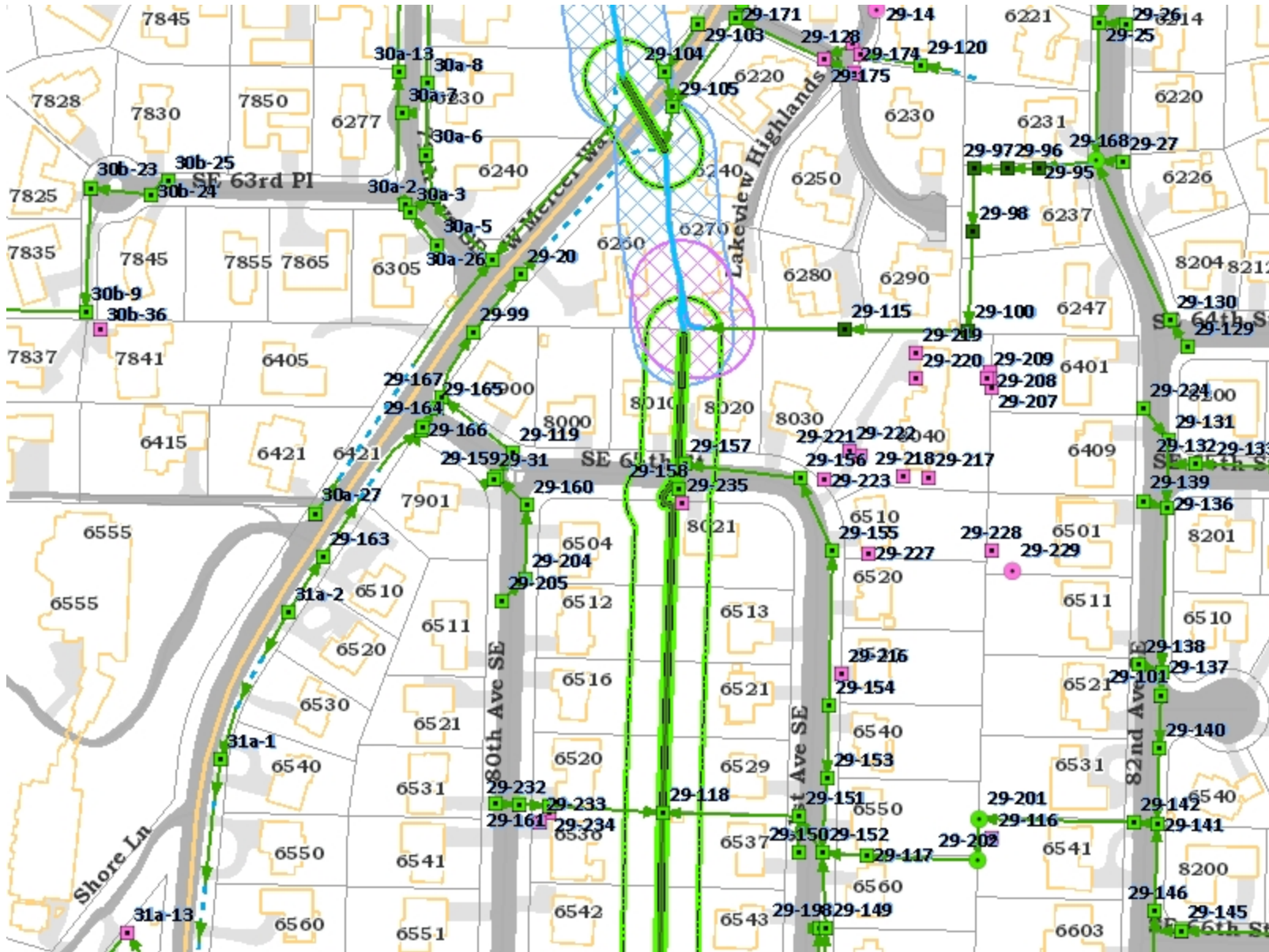


1 inch = 244.556941 feet



Disclaimer: These maps were developed by the City of Mercer Island and are intended to be a general purpose digital reference tool. These maps are not an accepted legal instrument for describing, establishing, recording or maintaining descriptions for property concerns or boundaries. The City makes no representation or warranty with respect to the accuracy or currency of these data sets, especially in regard to labeling of surveyed dimensions, or agreement with official sources such as records of survey, or mapped locations of features.

Notes



Legend

- Storm Catch Basin**
 - CB, City Owned (Green square)
 - CB, Private (Pink square)
 - CB, Unknown (Dark green square)
 - Type 2, City Owned (Green circle)
 - Type 2, Private (Pink circle)
 - Type 2, Unknown (Dark green circle)
- Storm Main**
 - Pipe (Green line with arrow)
 - Open Watercourse (Blue line)
 - Piped Watercourse (Green line)
 - Ditch (Dashed blue line)
 - Culvert (Dashed green line)
 - Other (Red line)
 - Storm Main - Private (Pink line)
- Storm Discharge Point** (Green square with 'S')
- Unpiped Watercourse**
 - Type "F" = Fish (Red line)
 - Type "Np" = Non-Fish (Blue line)
 - Type "Ns" = Non-Fish Seasonal (Purple line)
 - Type "Np" (Unverified) (Yellow line)
 - Type "Ns" (Unverified) (Orange line)
- Piped Watercourse** (Green line)
- Watercourse Buffer/Setback**
 - Type "F" = 120-Ft Buffer (Red hatched box)
 - Type "Np" = 60-Ft Buffer (Blue hatched box)
 - Type "Ns" = 60-Ft Buffer (Purple hatched box)
 - Type "Np" Unverified = 60-Ft Buffer (Yellow hatched box)
 - Type "Ns" Unverified = 60-Ft Buffer (Orange hatched box)
 - Piped Type F/Np/Ns = 45-Ft Setback (Green hatched box)
- Address**
 - Building (Orange outline)
 - Property Line (Grey outline)
 - Docks (Brown outline)

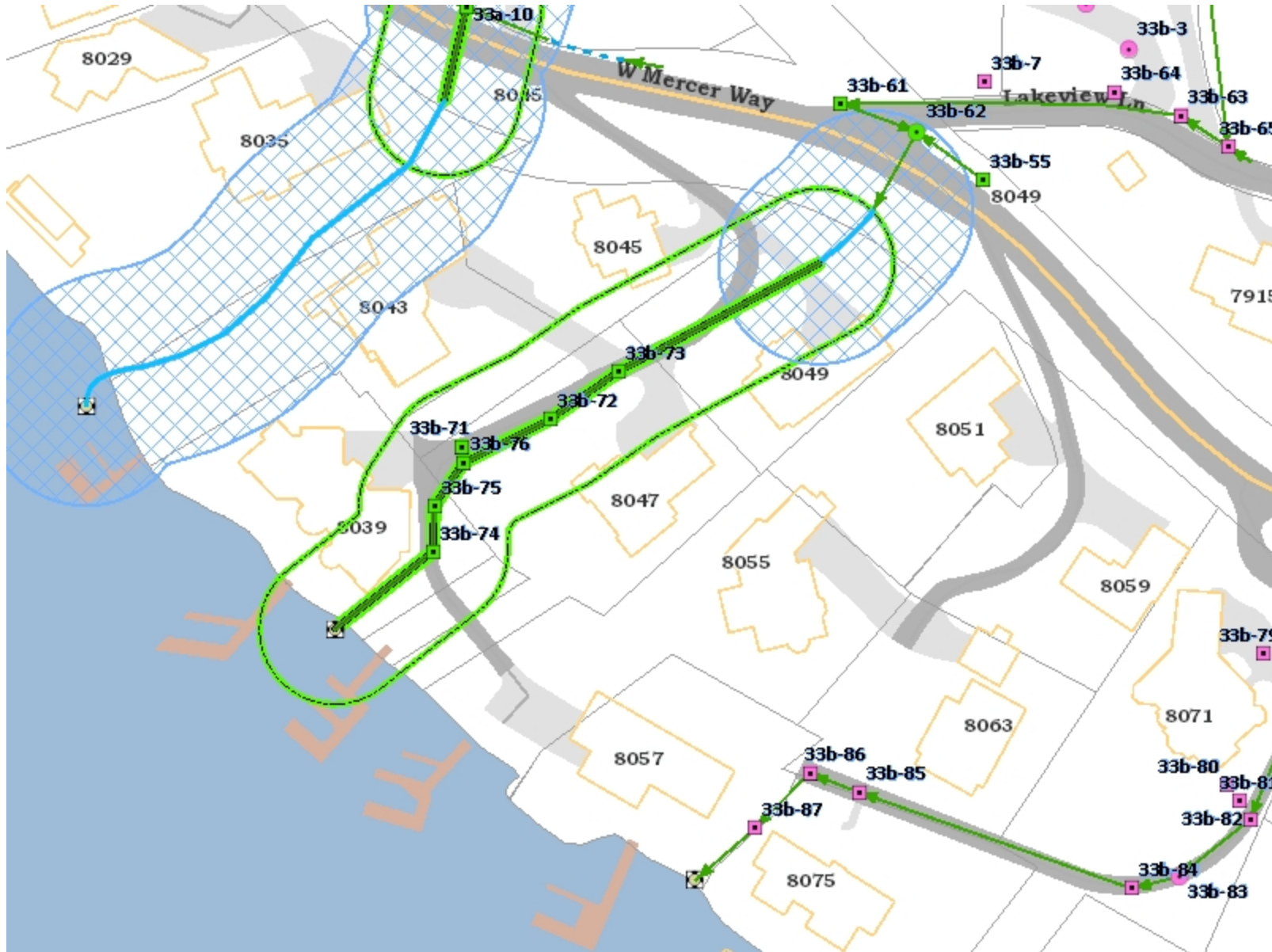


1 inch =
363.828563833333
feet




Disclaimer: These maps were developed by the City of Mercer Island and are intended to be a general purpose digital reference tool. These maps are not an accepted legal instrument for describing, establishing, recording or maintaining descriptions for property concerns or boundaries. The City makes no representation or warranty with respect to the accuracy or currency of these data sets, especially in regard to labeling of surveyed dimensions, or agreement with official sources such as records of survey, or mapped locations of features.

Notes



Legend

- Storm Catch Basin**
 - CB, City Owned
 - CB, Private
 - CB, Unknown
 - Type 2, City Owned
 - Type 2, Private
 - Type 2, Unknown
- Storm Main**
 - Pipe
 - Open Watercourse
 - Piped Watercourse
 - - - Ditch
 - - - Culvert
 - - - Other
- Storm Main - Private
- Storm Discharge Point
- Unpiped Watercourse**
 - Type "F" = Fish
 - Type "Np" = Non-Fish
 - Type "Ns" = Non-Fish Seasonal
 - Type "Np" (Unverified)
 - Type "Ns" (Unverified)
- Piped Watercourse
- Watercourse Buffer/Setback**
 - ▣ Type "F" = 120-Ft Buffer
 - ▣ Type "Np" = 60-Ft Buffer
 - ▣ Type "Ns" = 60-Ft Buffer
 - ▣ Type "Np" Unverified = 60-Ft Buffer
 - ▣ Type "Ns" Unverified = 60-Ft Buffer
 - ▣ Piped Type F/Np/Ns = 45-Ft Setback
- Address**
 - Building
 - Property Line
 - Docks

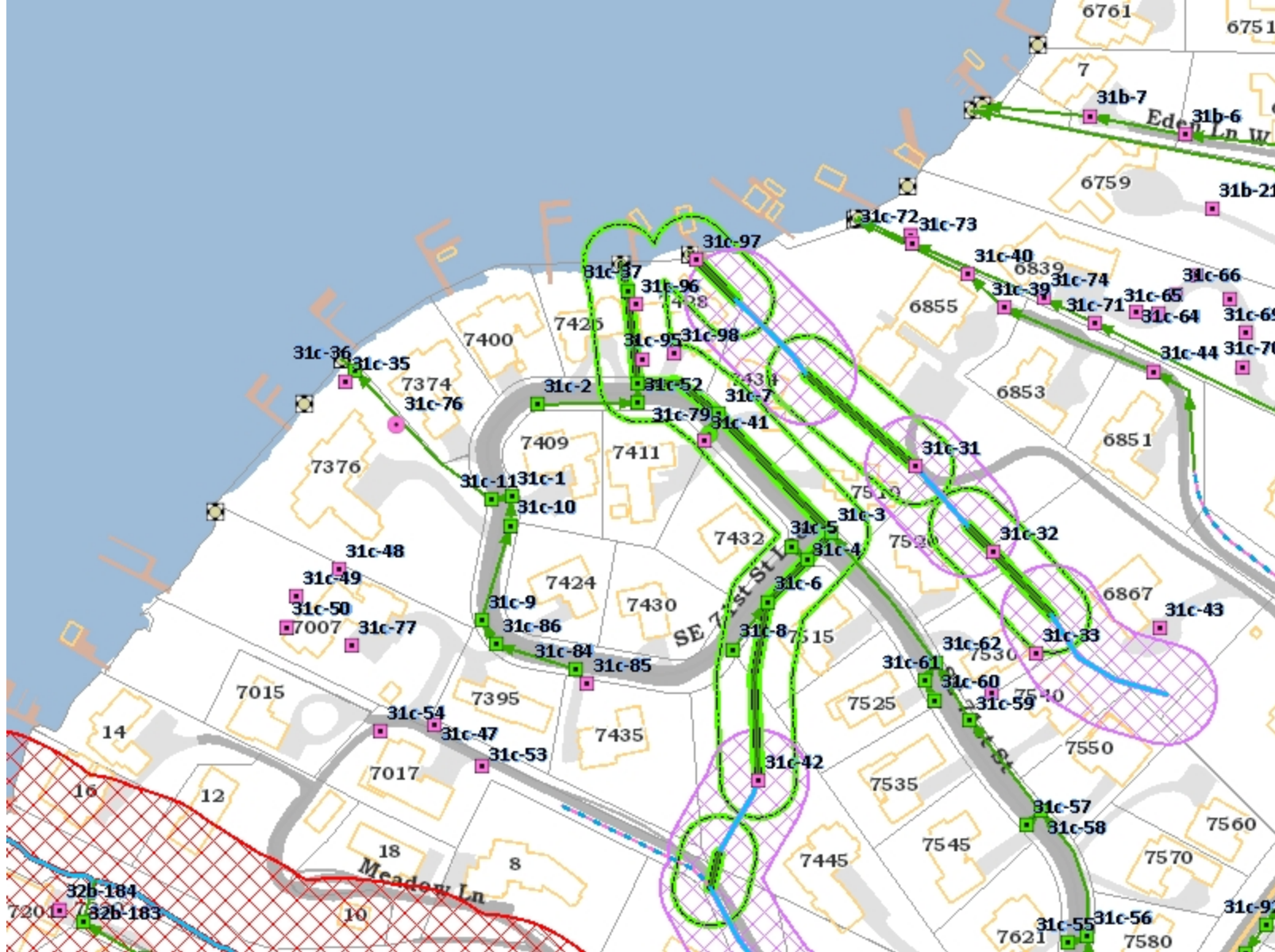


1 inch = 181.914282 feet




Disclaimer: These maps were developed by the City of Mercer Island and are intended to be a general purpose digital reference tool. These maps are not an accepted legal instrument for describing, establishing, recording or maintaining descriptions for property concerns or boundaries. The City makes no representation or warranty with respect to the accuracy or currency of these data sets, especially in regard to labeling of surveyed dimensions, or agreement with official sources such as records of survey, or mapped locations of features.

Notes



Legend

- Storm Catch Basin**
 - CB, City Owned
 - CB, Private
 - CB, Unknown
 - Type 2, City Owned
 - Type 2, Private
 - Type 2, Unknown
- Storm Main**
 - Pipe
 - Open Watercourse
 - Piped Watercourse
 - Ditch
 - Culvert
 - Other
 - Storm Main - Private
- Storm Discharge Point**
- Unpiped Watercourse**
 - Type "F" = Fish
 - Type "Np" = Non-Fish
 - Type "Ns" = Non-Fish Seasonal
 - Type "Np" (Unverified)
 - Type "Ns" (Unverified)
- Piped Watercourse**
- Watercourse Buffer/Setback**
 - Type "F" = 120-Ft Buffer
 - Type "Np" = 60-Ft Buffer
 - Type "Ns" = 60-Ft Buffer
 - Type "Np" Unverified = 60-Ft Buffer
 - Type "Ns" Unverified = 60-Ft Buffer
 - Piped Type F/Np/Ns = 45-Ft Setback
- Address**
 - Building
 - Property Line
 - Docks

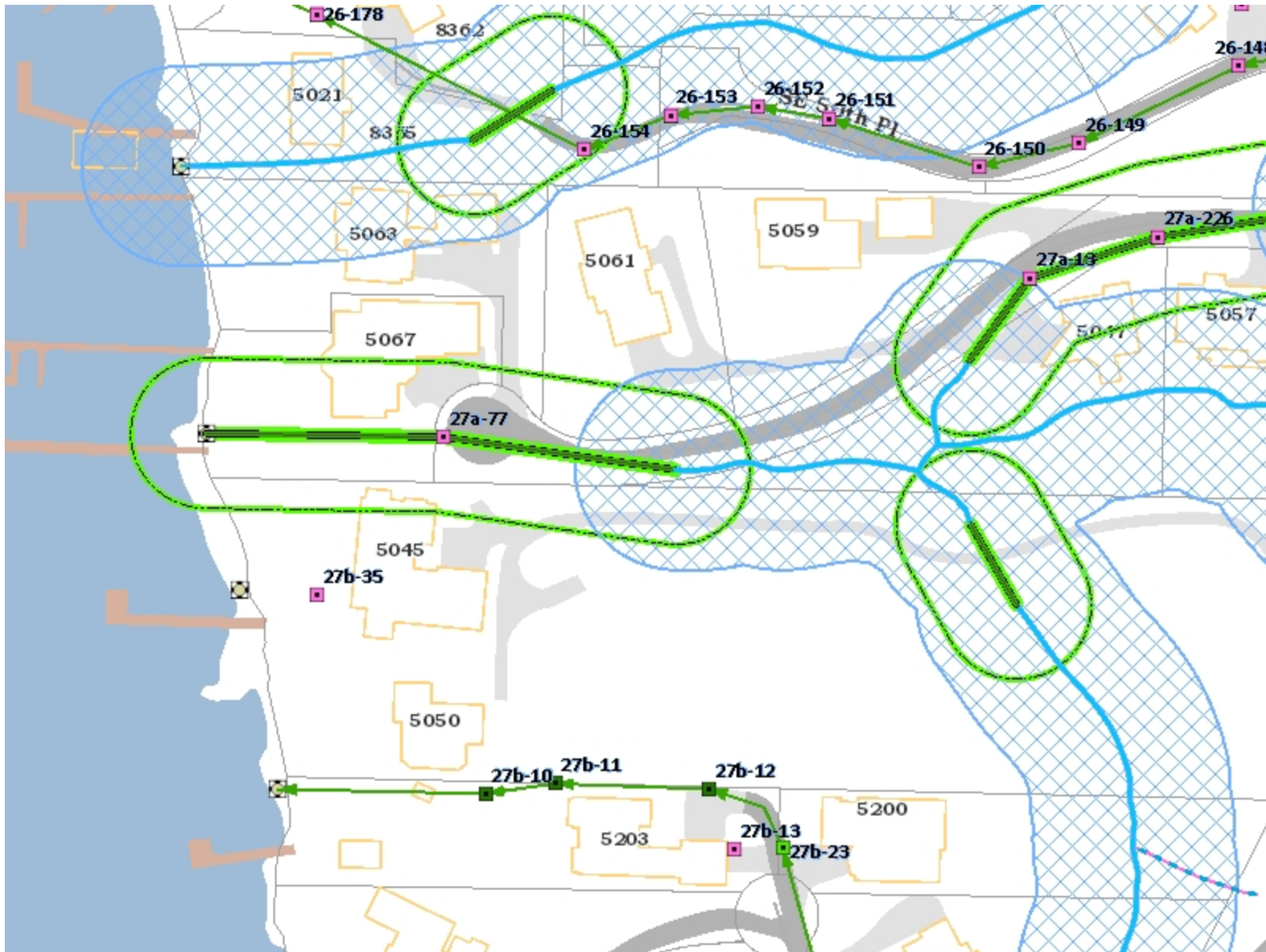


1 inch = 363.82856383333 feet



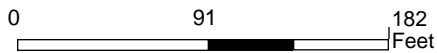
Disclaimer: These maps were developed by the City of Mercer Island and are intended to be a general purpose digital reference tool. These maps are not an accepted legal instrument for describing, establishing, recording or maintaining descriptions for property concerns or boundaries. The City makes no representation or warranty with respect to the accuracy or currency of these data sets, especially in regard to labeling of surveyed dimensions, or agreement with official sources such as records of survey, or mapped locations of features.

Notes



Legend

- Storm Catch Basin**
 - CB, City Owned
 - CB, Private
 - CB, Unknown
 - Type 2, City Owned
 - Type 2, Private
 - Type 2, Unknown
- Storm Main**
 - Pipe
 - Open Watercourse
 - Piped Watercourse
 - - Ditch
 - - Culvert
 - - Other
- Storm Main - Private**
 - Storm Main - Private
- Storm Discharge Point**
 - ⊠ Storm Discharge Point
- Unpiped Watercourse**
 - Type "F" = Fish
 - Type "Np" = Non-Fish
 - Type "Ns" = Non-Fish Seasonal
 - Type "Np" (Unverified)
 - Type "Ns" (Unverified)
- Piped Watercourse**
 - Piped Watercourse
- Watercourse Buffer/Setback**
 - ⊠ Type "F" = 120-Ft Buffer
 - ⊠ Type "Np" = 60-Ft Buffer
 - ⊠ Type "Ns" = 60-Ft Buffer
 - ⊠ Type "Np" Unverified = 60-Ft Buffer
 - ⊠ Type "Ns" Unverified = 60-Ft Buffer
 - ⊠ Piped Type F/Np/Ns = 45-Ft Setback
- Address**
 - Building
 - Property Line
 - Docks

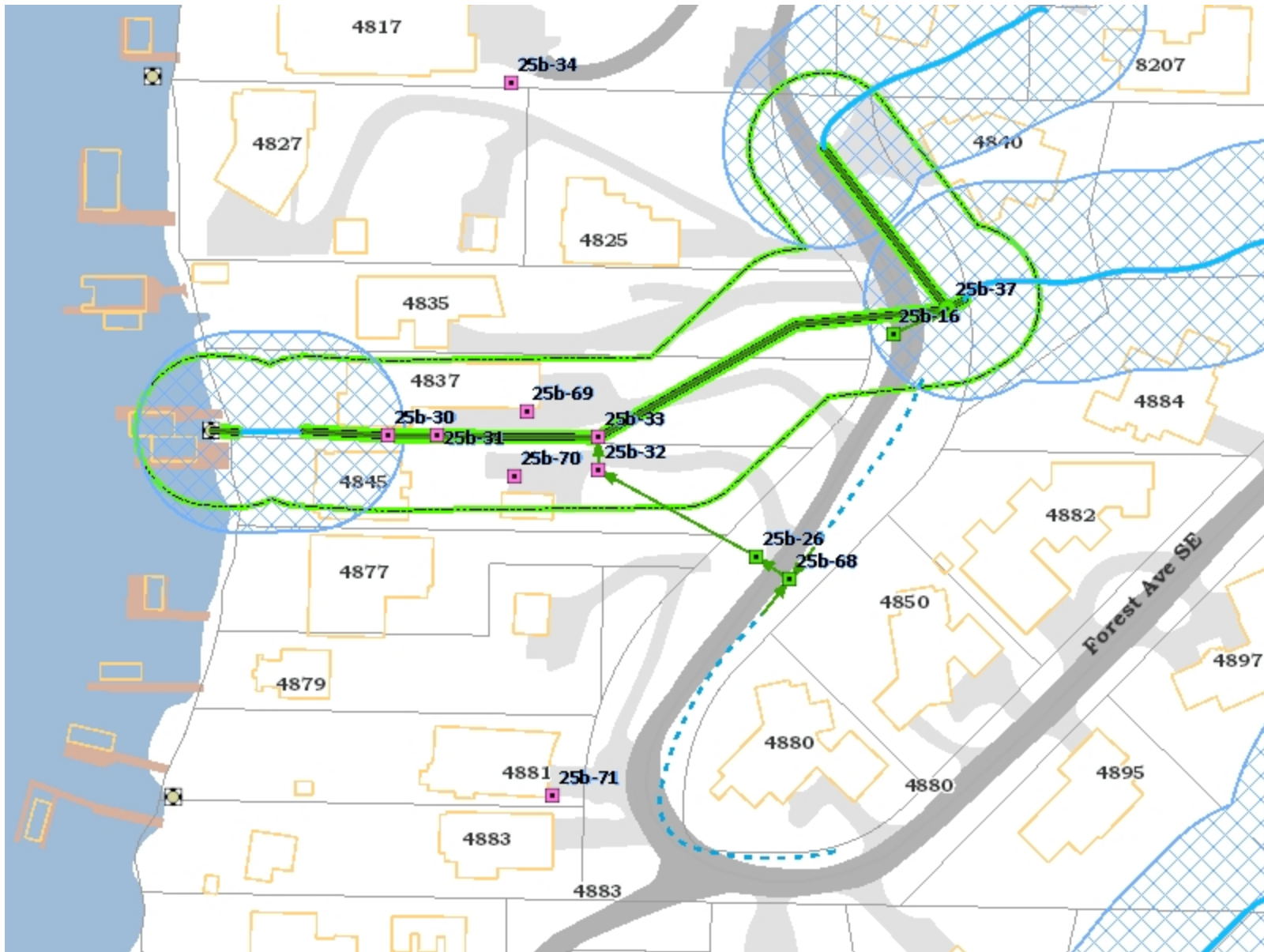


1 inch = 181.914282 feet




Disclaimer: These maps were developed by the City of Mercer Island and are intended to be a general purpose digital reference tool. These maps are not an accepted legal instrument for describing, establishing, recording or maintaining descriptions for property concerns or boundaries. The City makes no representation or warranty with respect to the accuracy or currency of these data sets, especially in regard to labeling of surveyed dimensions, or agreement with official sources such as records of survey, or mapped locations of features.

Notes



Legend

- Storm Catch Basin**
 - CB, City Owned
 - CB, Private
 - CB, Unknown
 - Type 2, City Owned
 - Type 2, Private
 - Type 2, Unknown
- Storm Main**
 - Pipe
 - Open Watercourse
 - Piped Watercourse
 - - - Ditch
 - - - Culvert
 - - - Other
 - Storm Main - Private
- Storm Discharge Point**
 - ⊠
- Unpiped Watercourse**
 - Type "F" = Fish
 - Type "Np" = Non-Fish
 - Type "Ns" = Non-Fish Seasonal
 - Type "Np" (Unverified)
 - Type "Ns" (Unverified)
- Piped Watercourse**
 -
- Watercourse Buffer/Setback**
 - ⊠ Type "F" = 120-Ft Buffer
 - ⊠ Type "Np" = 60-Ft Buffer
 - ⊠ Type "Ns" = 60-Ft Buffer
 - ⊠ Type "Np" Unverified = 60-Ft Buffer
 - ⊠ Type "Ns" Unverified = 60-Ft Buffer
 - ⊠ Piped Type F/Np/Ns = 45-Ft Setback
- Address**
 - Building
 - Property Line
 - Docks

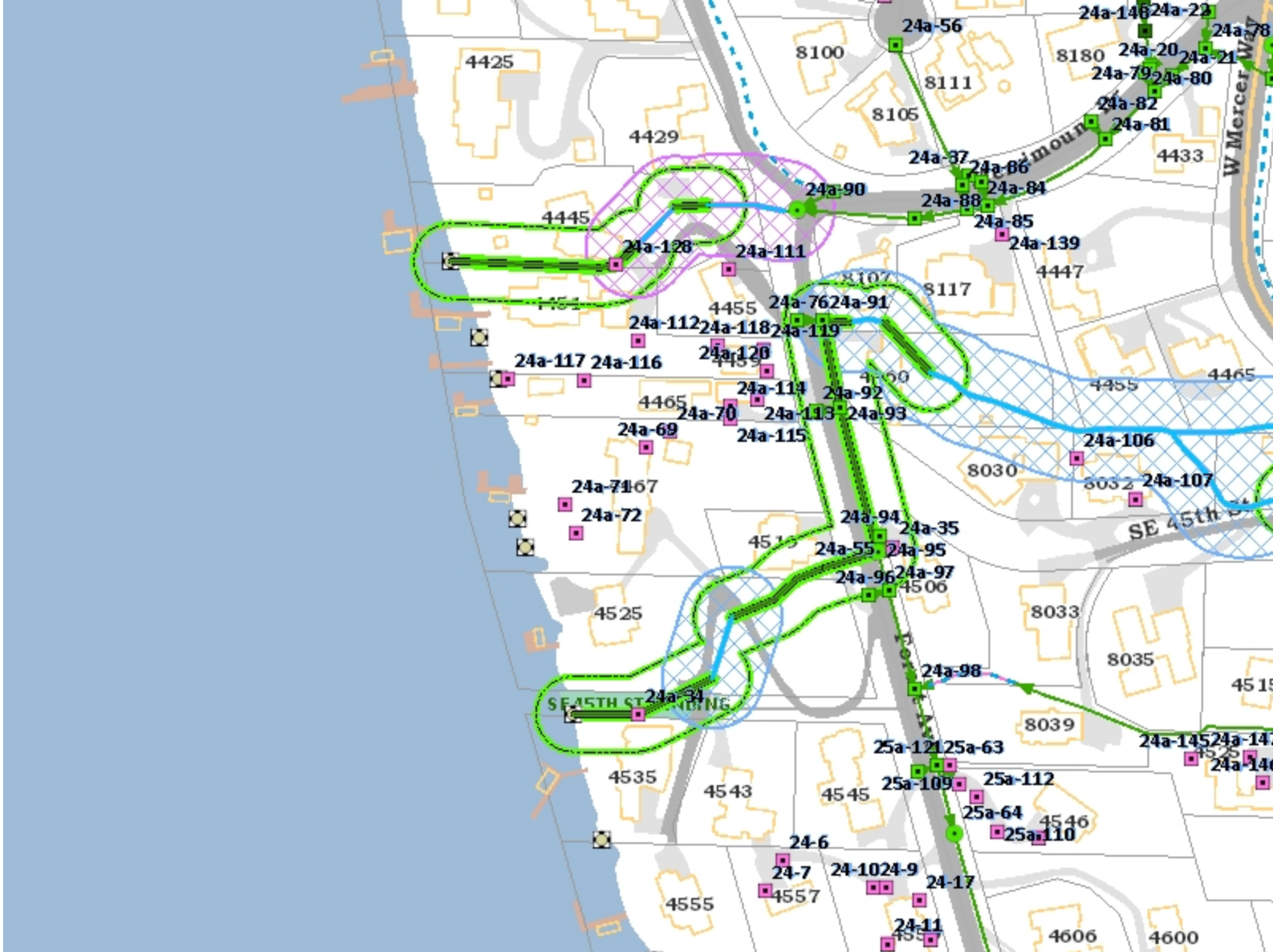


1 inch = 181.914282 feet



Disclaimer: These maps were developed by the City of Mercer Island and are intended to be a general purpose digital reference tool. These maps are not an accepted legal instrument for describing, establishing, recording or maintaining descriptions for property concerns or boundaries. The City makes no representation or warranty with respect to the accuracy or currency of these data sets, especially in regard to labeling of surveyed dimensions, or agreement with official sources such as records of survey, or mapped locations of features.

Notes



Legend

Storm Catch Basin

- CB, City Owned (Green square)
- CB, Private (Pink square)
- CB, Unknown (Dark green square)
- Type 2, City Owned (Light green circle)
- Type 2, Private (Pink circle)
- Type 2, Unknown (Dark green circle)

Storm Main

- Pipe (Green line with arrow)
- Open Watercourse (Blue line)
- Piped Watercourse (Green line)
- Ditch (Dashed blue line)
- Culvert (Dashed black line)
- Other (Red line)
- Storm Main - Private (Pink dashed line)

Storm Discharge Point

- Storm Discharge Point (Square with X)

Unpiped Watercourse

- Type "F" = Fish (Red line)
- Type "Np" = Non-Fish (Blue line)
- Type "Ns" = Non-Fish Seasonal (Purple line)
- Type "Np" (Unverified) (Yellow line)
- Type "Ns" (Unverified) (Orange line)

Piped Watercourse


- Piped Watercourse (Green line)

Watercourse Buffer/Setback

- Type "F" = 120-Ft Buffer (Red hatched box)
- Type "Np" = 60-Ft Buffer (Blue hatched box)
- Type "Ns" = 60-Ft Buffer (Purple hatched box)
- Type "Np" Unverified = 60-Ft Buffer (Yellow hatched box)
- Type "Ns" Unverified = 60-Ft Buffer (Orange hatched box)
- Piped Type F/Np/Ns = 45-Ft Setback (Green hatched box)

Address

- Building (Orange outline)
- Property Line (Grey outline)
- Docks (Brown outline)

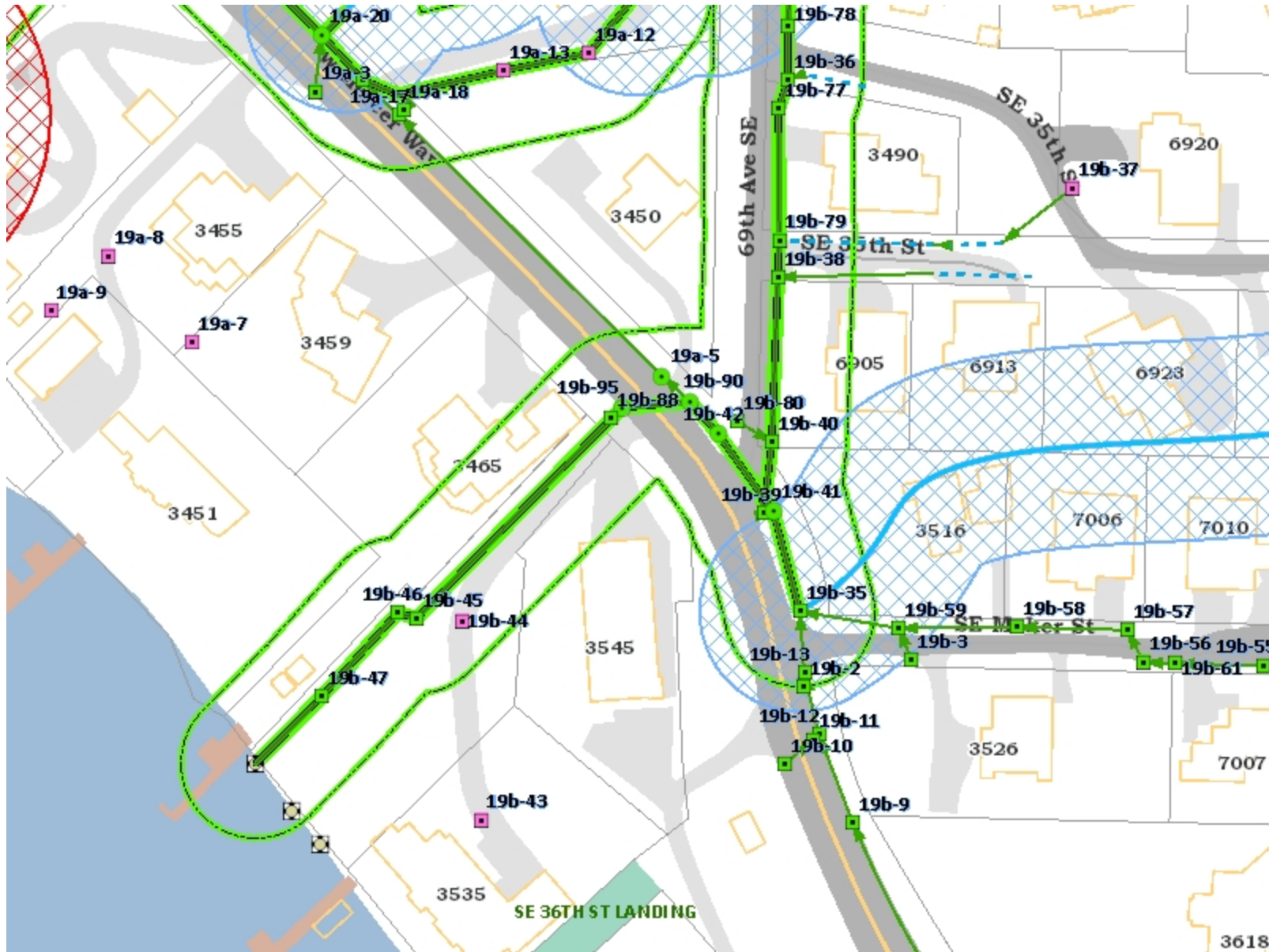


1 inch =
363.828563833333
feet




Disclaimer: These maps were developed by the City of Mercer Island and are intended to be a general purpose digital reference tool. These maps are not an accepted legal instrument for describing, establishing, recording or maintaining descriptions for property concerns or boundaries. The City makes no representation or warranty with respect to the accuracy or currency of these data sets, especially in regard to labeling of surveyed dimensions, or agreement with official sources such as records of survey, or mapped locations of features.

Notes



Legend

- Storm Catch Basin**
 - CB, City Owned
 - CB, Private
 - CB, Unknown
 - Type 2, City Owned
 - Type 2, Private
 - Type 2, Unknown
- Storm Main**
 - Pipe
 - Open Watercourse
 - Piped Watercourse
 - Ditch
 - Culvert
 - Other
- Storm Main - Private
- Storm Discharge Point
- Unpiped Watercourse**
 - Type "F" = Fish
 - Type "Np" = Non-Fish
 - Type "Ns" = Non-Fish Seasonal
 - Type "Np" (Unverified)
 - Type "Ns" (Unverified)
- Piped Watercourse**
- Watercourse Buffer/Setback**
 - Type "F" = 120-Ft Buffer
 - Type "Np" = 60-Ft Buffer
 - Type "Ns" = 60-Ft Buffer
 - Type "Np" Unverified = 60-Ft Buffer
 - Type "Ns" Unverified = 60-Ft Buffer
 - Piped Type F/Np/Ns = 45-Ft Setback
- Address**
 - Building
 - Property Line
 - Docks

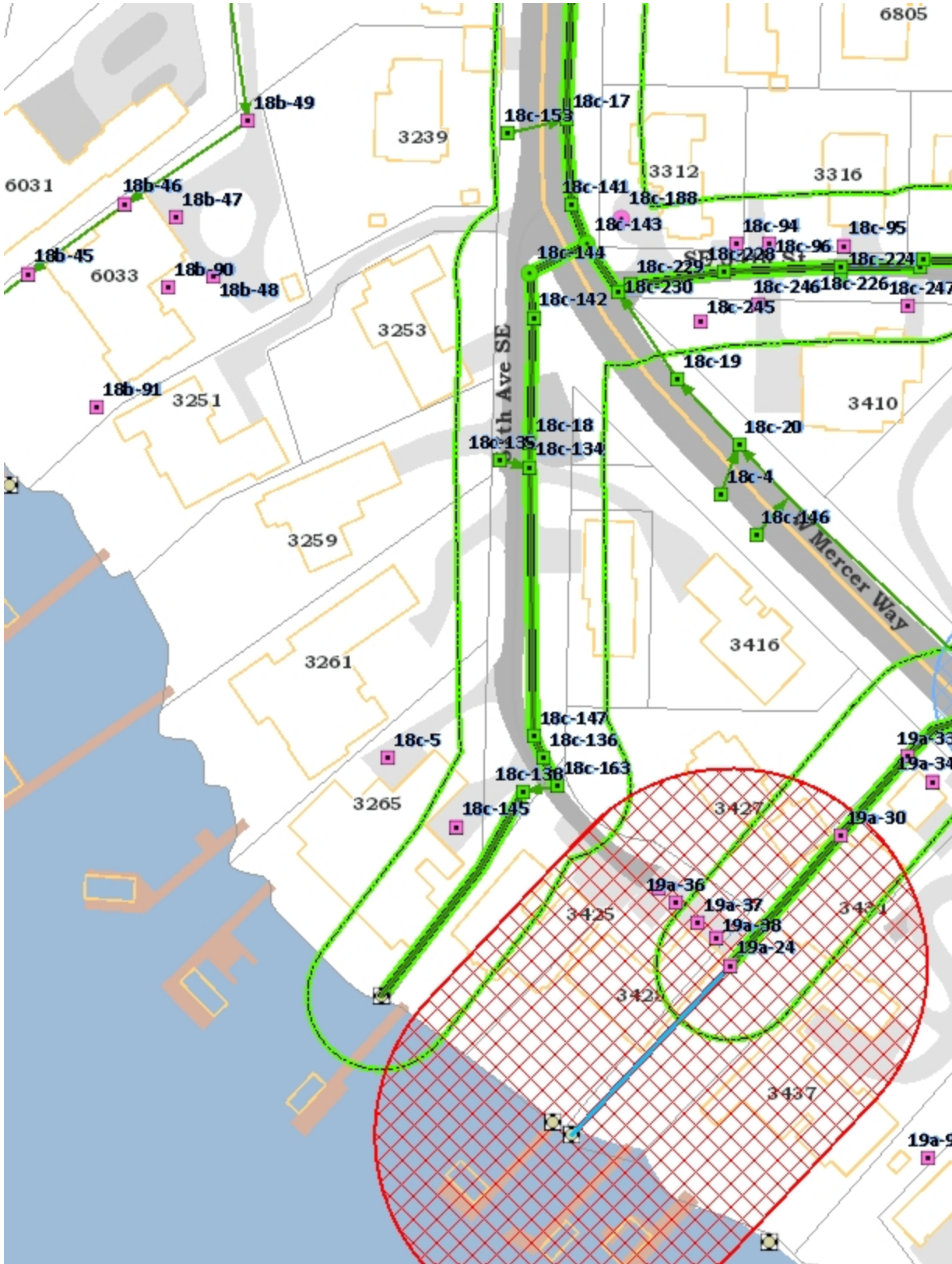


1 inch = 181.914282 feet



Disclaimer: These maps were developed by the City of Mercer Island and are intended to be a general purpose digital reference tool. These maps are not an accepted legal instrument for describing, establishing, recording or maintaining descriptions for property concerns or boundaries. The City makes no representation or warranty with respect to the accuracy or currency of these data sets, especially in regard to labeling of surveyed dimensions, or agreement with official sources such as records of survey, or mapped locations of features.

Notes



- ### Legend
- Storm Catch Basin**
 - CB, City Owned
 - CB, Private
 - CB, Unknown
 - Type 2, City Owned
 - Type 2, Private
 - Type 2, Unknown
 - Storm Main**
 - Pipe
 - Open Watercourse
 - Piped Watercourse
 - Ditch
 - Culvert
 - Other
 - Storm Main - Private
 - ⊠ Storm Discharge Point
 - Unpiped Watercourse**
 - Type "F" = Fish
 - Type "Np" = Non-Fish
 - Type "Ns" = Non-Fish
 - Type "Np" (Unverified)
 - Type "Ns" (Unverified)
 - Piped Watercourse
 - Watercourse Buffer/S**
 - ⊠ Type "F" = 120-Ft Buff
 - ⊠ Type "Np" = 60-Ft Buff
 - ⊠ Type "Ns" = 60-Ft Buff
 - ⊠ Type "Np" Unverified =
 - ⊠ Type "Ns" Unverified =
 - ⊠ Piped Type F/Np/Ns =
 - Address**
 - Building
 - Property Line
 - Docks
 - Freeway
 - Major Street
 - Street
 - Paved Driveway
 - Paved Road
 - Paved Parking Area
 - Parks

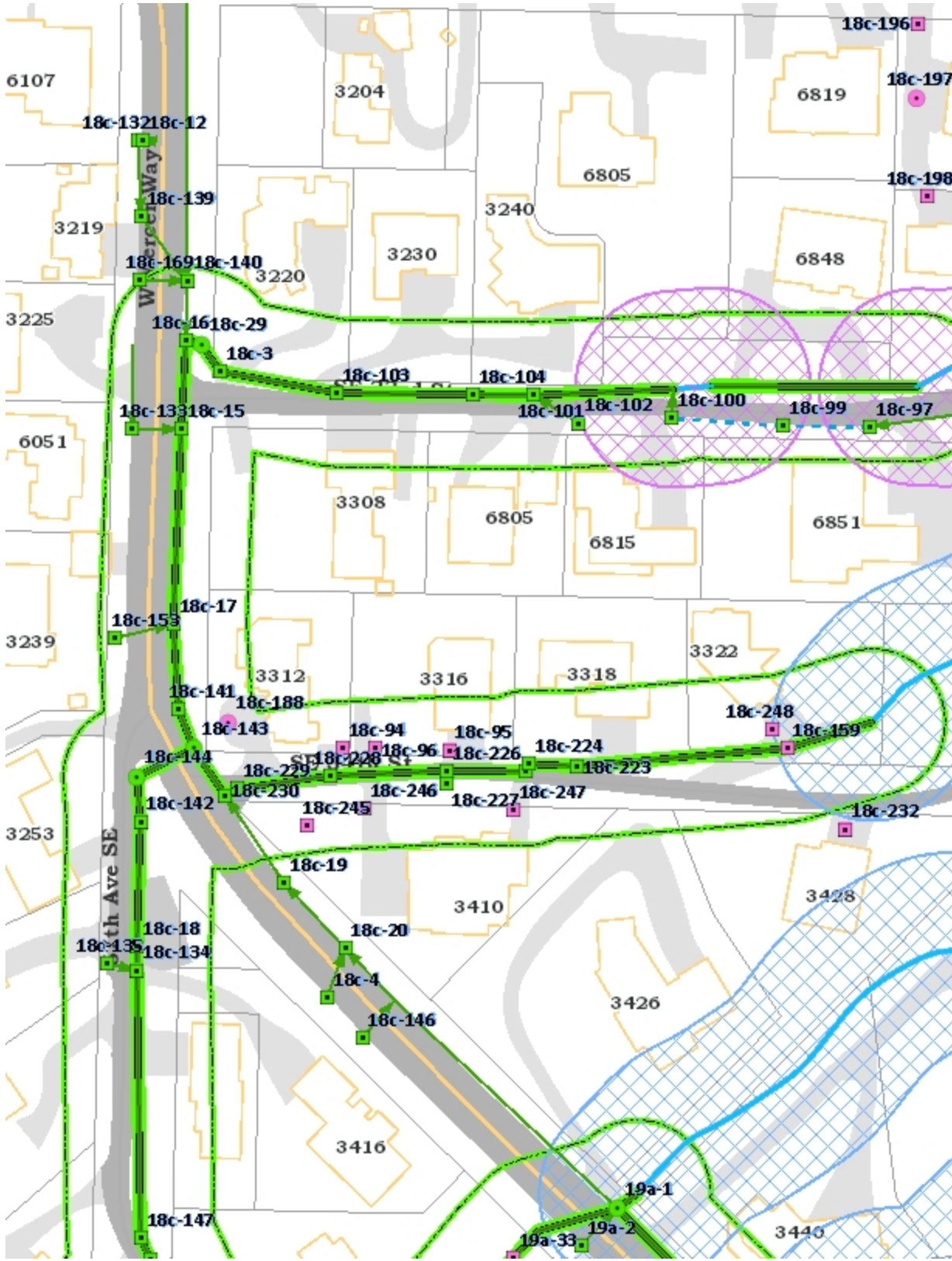
1: 1,091



0.0 0 0.01 0.0 Miles

Disclaimer: These maps were developed by the City of Mercer Island and are intended to be a general purpose digital reference tool. These maps are not an accepted legal instrument for describing, establishing, recording or maintaining descriptions for property concerns or boundaries. The City makes no representation or warranty with respect to the accuracy or currency of these data sets, especially in regard to labeling of surveyed dimensions, or agreement with official sources such as records of survey, or mapped locations of features.

Notes



Legend

- Storm Catch Basin**
 - CB, City Owned (Green square)
 - CB, Private (Pink square)
 - CB, Unknown (Black square)
 - Type 2, City Owned (Green circle)
 - Type 2, Private (Pink circle)
 - Type 2, Unknown (Black circle)
- Storm Main**
 - Pipe (Green line with arrow)
 - Open Watercourse (Blue line)
 - Piped Watercourse (Green line)
 - Ditch (Dashed blue line)
 - Culvert (Dashed black line)
 - Other (Red line)
 - Storm Main - Private (Pink line)
- Storm Discharge Point** (Square with X)
- Unpiped Watercourse**
 - Type "F" = Fish (Red line)
 - Type "Np" = Non-Fish (Blue line)
 - Type "Ns" = Non-Fish (Purple line)
 - Type "Np" (Unverified) (Yellow line)
 - Type "Ns" (Unverified) (Orange line)
- Piped Watercourse** (Green line)
- Watercourse Buffer/S**
 - Type "F" = 120-Ft Buff (Red hatched box)
 - Type "Np" = 60-Ft Buff (Blue hatched box)
 - Type "Ns" = 60-Ft Buff (Purple hatched box)
 - Type "Np" Unverified (Yellow hatched box)
 - Type "Ns" Unverified (Orange hatched box)
 - Piped Type F/Np/Ns (Green hatched box)
- Address**
 - Building (Orange outline)
 - Property Line (Grey outline)
 - Docks (Brown outline)
 - Freeway (Thick grey line)
 - Major Street (Thick orange line)
 - Street (Thin grey line)
 - Paved Driveway (Light grey fill)
 - Paved Road (Dark grey fill)
 - Paved Parking Area (Medium grey fill)
 - Parks (Green fill)

1: 1,091



Disclaimer: These maps were developed by the City of Mercer Island and are intended to be a general purpose digital reference tool. These maps are not an accepted legal instrument for describing, establishing, recording or maintaining descriptions for property concerns or boundaries. The City makes no representation or warranty with respect to the accuracy or currency of these data sets, especially in regard to labeling of surveyed dimensions, or agreement with official sources such as records of survey, or mapped locations of features.

Notes