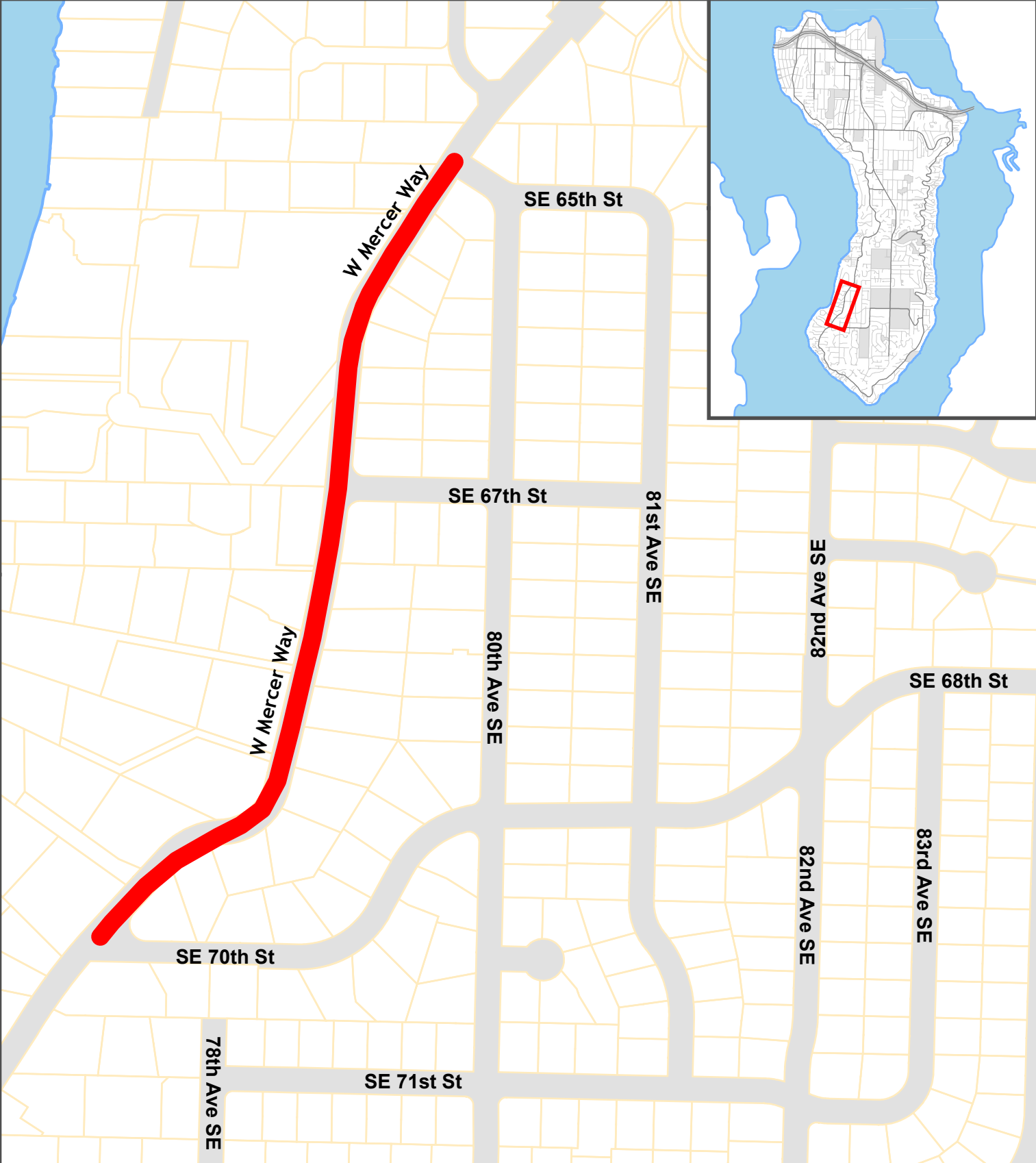






SP0114- City of Mercer Island Roadside Shoulder Improvements West Mercer Way- Phase 3 (SE 65th St to SE 70th St)



 Project Location  Roads  Parcels  Parks

Disclaimer: No warranties of any sort including accuracy, fitness or merchantability accompany this map.



SP0114.mxd Date: 12/15/2021