

SIDEWALK IMPROVEMENTS

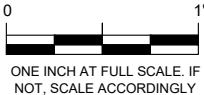
#	LOCATION	BEGIN	END	LENGTH	WIDTH	DRIVEWAYS	DRIVEWAY LENGTH
1	N SUMMIT RD EAST SIDE	BECK ST	DOLLAR GENERAL	320'	5'	1	30'
2	N SUMMIT RD WEST SIDE	BECK ST	W SIMPSON AVE	1,400'	8'	2	30'
3	VETERANS WAY SOUTH SIDE	N SUMMIT RD	RAINBOW APARTMENTS	185'	8'	1	30'
4	S 4TH ST EAST SIDE	THE COFFEE SHOP	W MAPLE ST	150'	5'	1	30'
5	W MAPLE ST NORTH SIDE	S 5TH ST	S 4TH ST	300'	5'	2	30'
6	W MAPLE ST SOUTH SIDE	S 4TH ST	S MAIN ST	245'	5'	2	30'
7	W MAPLE ST SOUTH SIDE	S 6TH ST	S 5TH ST	480'	5'	2	30'
8	W PINE ST NORTH SIDE	S 3RD ST	S MAIN ST	110'	5'	0	30'
9	W PINE ST SOUTH SIDE	S 3RD ST	S MAIN ST	115'	5'	2	20'
10	W OAK ST NORTH SIDE	S 3RD ST	S MAIN ST	165'	5'	2	20'
11	W OAK ST SOUTH SIDE	S 3RD ST	S MAIN ST	175'	5'	2	30'
12	W HEMLOCK ST NORTH SIDE	S 3RD ST	S MAIN ST	235'	5'	1	30'
13	W HEMLOCK ST SOUTH SIDE	S 3RD ST	S MAIN ST	265'	5'	0	30'

ADA SIDEWALK RAMP IMPROVEMENTS

#	LOCATION	INTERSECTION	NO. OF RAMPS
1	W SIMPSON AVE	S 3RD ST	2
2	W SIMPSON AVE	S 4TH ST	2
3	W SIMPSON AVE	S 5TH ST	2
4	S 4TH ST	US POST OFFICE	2
5	S 4TH ST	W MAPLE ST	1
6	S MAIN ST	W MAPLE ST	2
7	S MAIN ST	W FIR ST	2
8	S MAIN ST	TRANSIT CENTER	1
9	S MAIN ST	W PINE ST	2
10	S MAIN ST	W OAK ST	4
11	S MAIN ST	W HEMLOCK ST	4
12	S MAIN ST	McCLEARY SCHOOL	1
13	N SUMMIT RD	VETERANS WAY	2

LEGEND

- ADA CURB RAMP
- CONCRETE SIDEWALK



CITY OF McCLEARY

CITYWIDE SIDEWALK IMPROVEMENT PROJECT

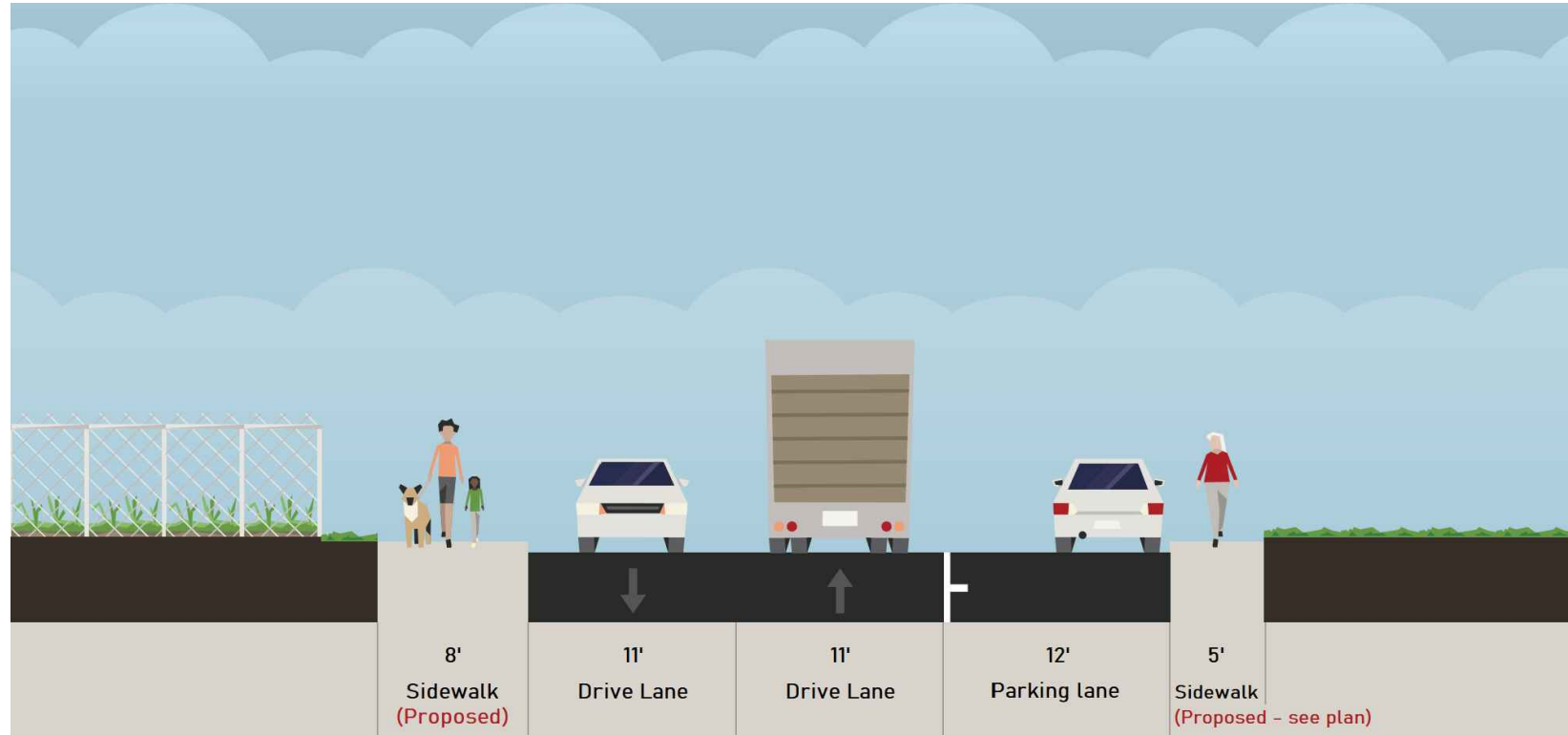
FIGURE 1

SIDEWALK IMPROVEMENTS PLAN

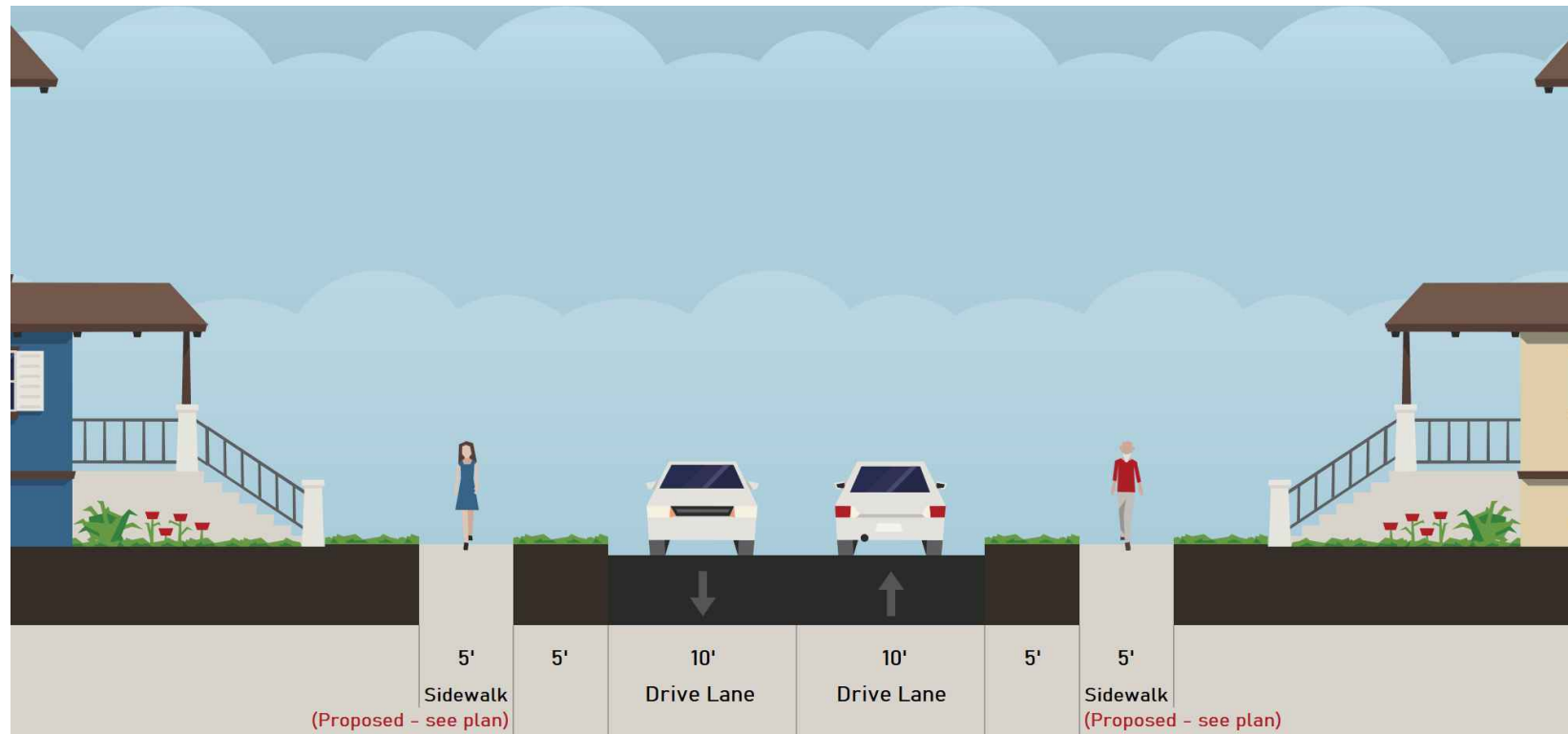


Gray & Osborne, Inc.

CONSULTING ENGINEERS



N SUMMIT RD SECTION - LOOKING NORTH
NOT TO SCALE



TYPICAL RESIDENTIAL SECTION
NOT TO SCALE

CITY OF McCLEARY
CITYWIDE SIDEWALK IMPROVEMENT PROJECT
FIGURE 2
SIDEWALK IMPROVEMENTS SECTIONS

